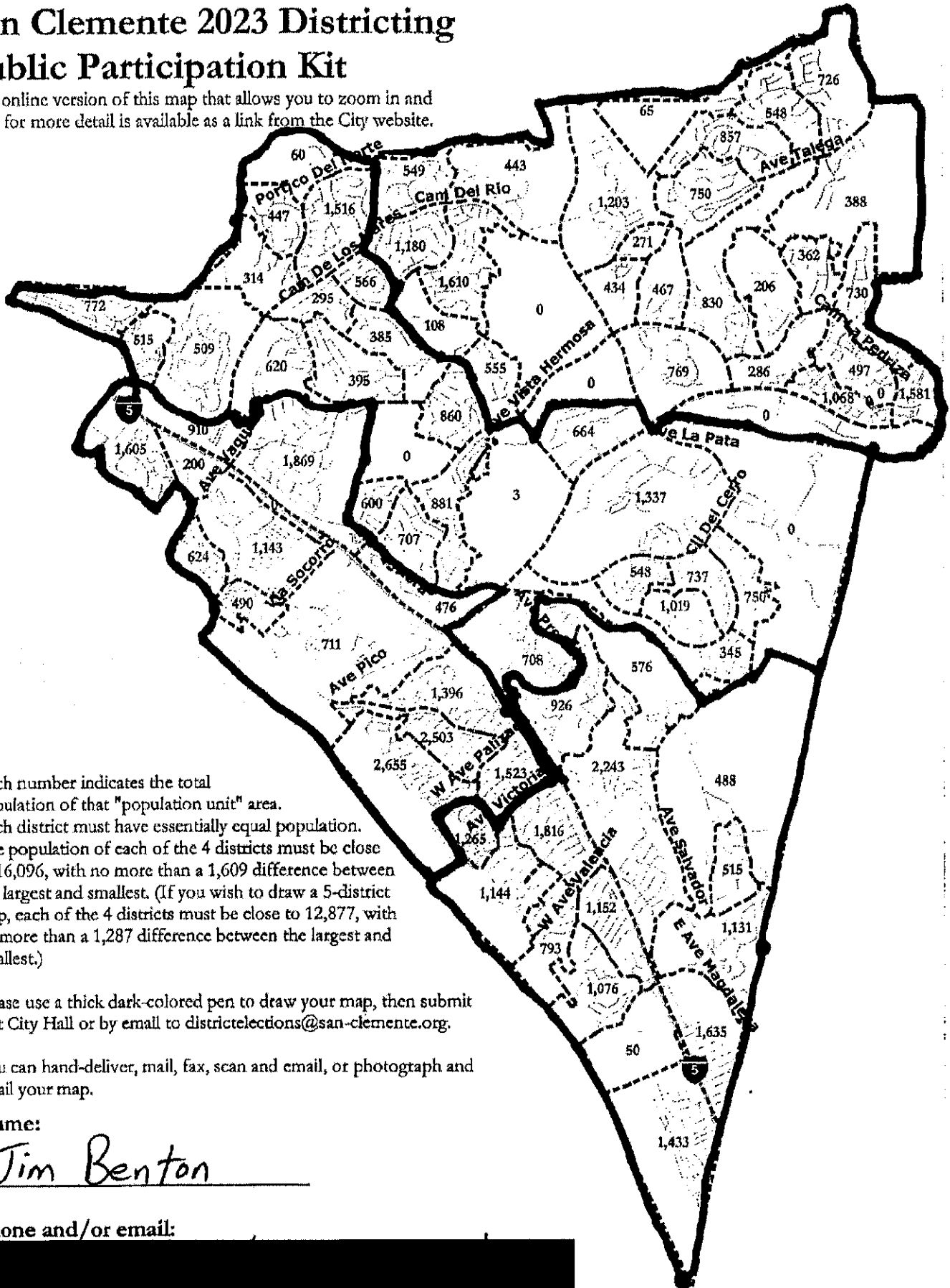


San Clemente 2023 Districting Public Participation Kit

An online version of this map that allows you to zoom in and out for more detail is available as a link from the City website.



Each number indicates the total population of that "population unit" area. Each district must have essentially equal population. The population of each of the 4 districts must be close to 16,096, with no more than a 1,609 difference between the largest and smallest. (If you wish to draw a 5-district map, each of the 4 districts must be close to 12,877, with no more than a 1,287 difference between the largest and smallest.)

Please use a thick dark-colored pen to draw your map, then submit it at City Hall or by email to districtelections@san-clemente.org.

You can hand-deliver, mail, fax, scan and email, or photograph and email your map.

Name:

Jim Benton

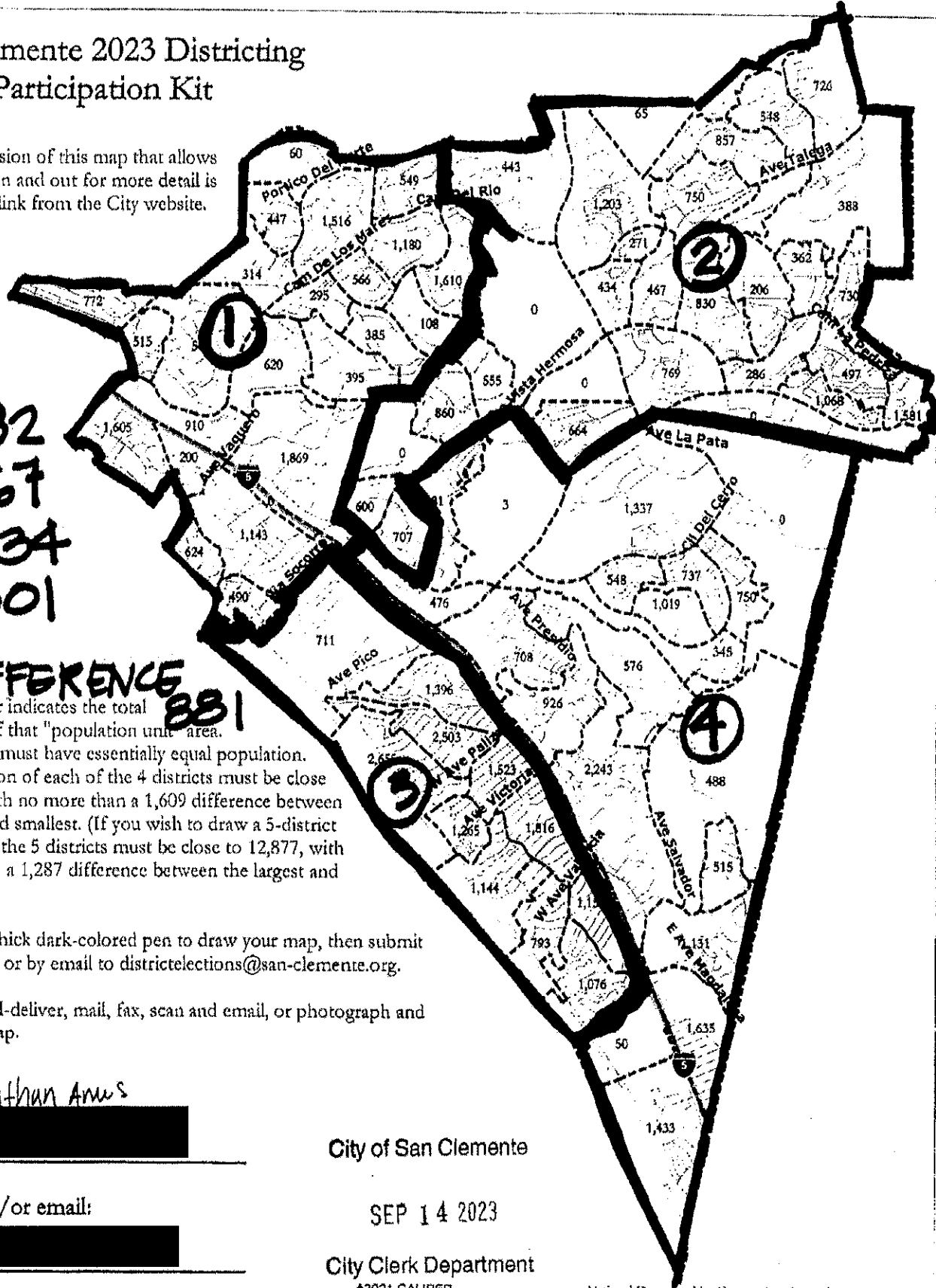
Phone and/or email:

[Redacted]

map 101

San Clemente 2023 Districting Public Participation Kit

An online version of this map that allows you to zoom in and out for more detail is available as a link from the City website.



- ① 16682
- ② 15867
- ③ 16034
- ④ 15801

MAX DIFFERENCE 881

Each number indicates the total population of that "population unit" area.
 Each district must have essentially equal population.
 The population of each of the 4 districts must be close to 16,096, with no more than a 1,609 difference between the largest and smallest. (If you wish to draw a 5-district map, each of the 5 districts must be close to 12,877, with no more than a 1,287 difference between the largest and smallest.)

Please use a thick dark-colored pen to draw your map, then submit it at City Hall or by email to districtelections@san-clemente.org.

You can hand-deliver, mail, fax, scan and email, or photograph and email your map.

Name: Nathan Amis

Phone and/or email:

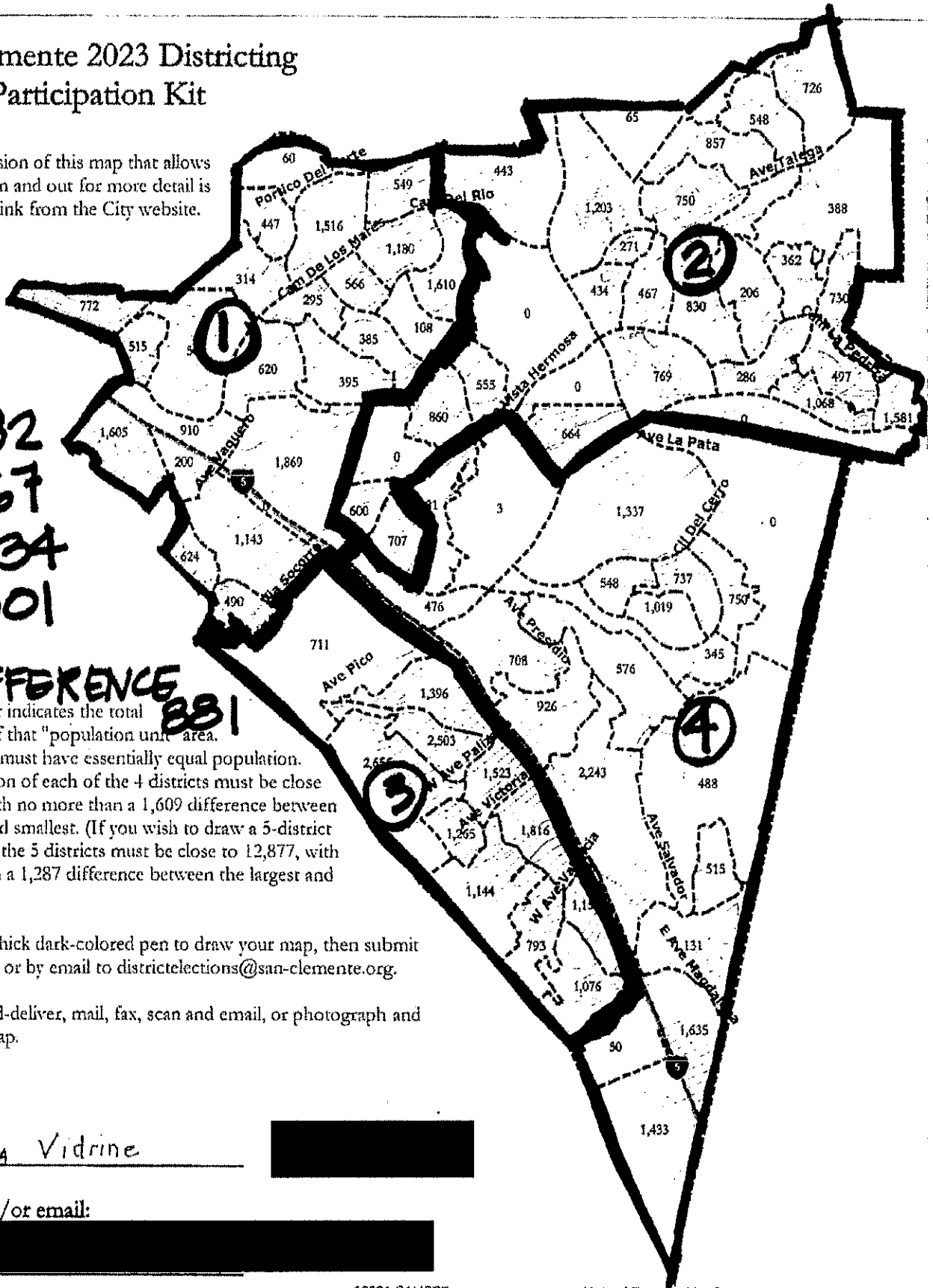
City of San Clemente

SEP 14 2023

City Clerk Department
#2021 CALIPER

San Clemente 2023 Districting Public Participation Kit

An online version of this map that allows you to zoom in and out for more detail is available as a link from the City website.



- ① 16682
- ② 15867
- ③ 16034
- ④ 15801

MAX DIFFERENCE
881

Each number indicates the total population of that "population unit" area.
 Each district must have essentially equal population.
 The population of each of the 4 districts must be close to 16,096, with no more than a 1,609 difference between the largest and smallest. (If you wish to draw a 5-district map, each of the 5 districts must be close to 12,877, with no more than a 1,287 difference between the largest and smallest.)

Please use a thick dark-colored pen to draw your map, then submit it at City Hall or by email to districtelections@san-clemente.org.

You can hand-deliver, mail, fax, scan and email, or photograph and email your map.

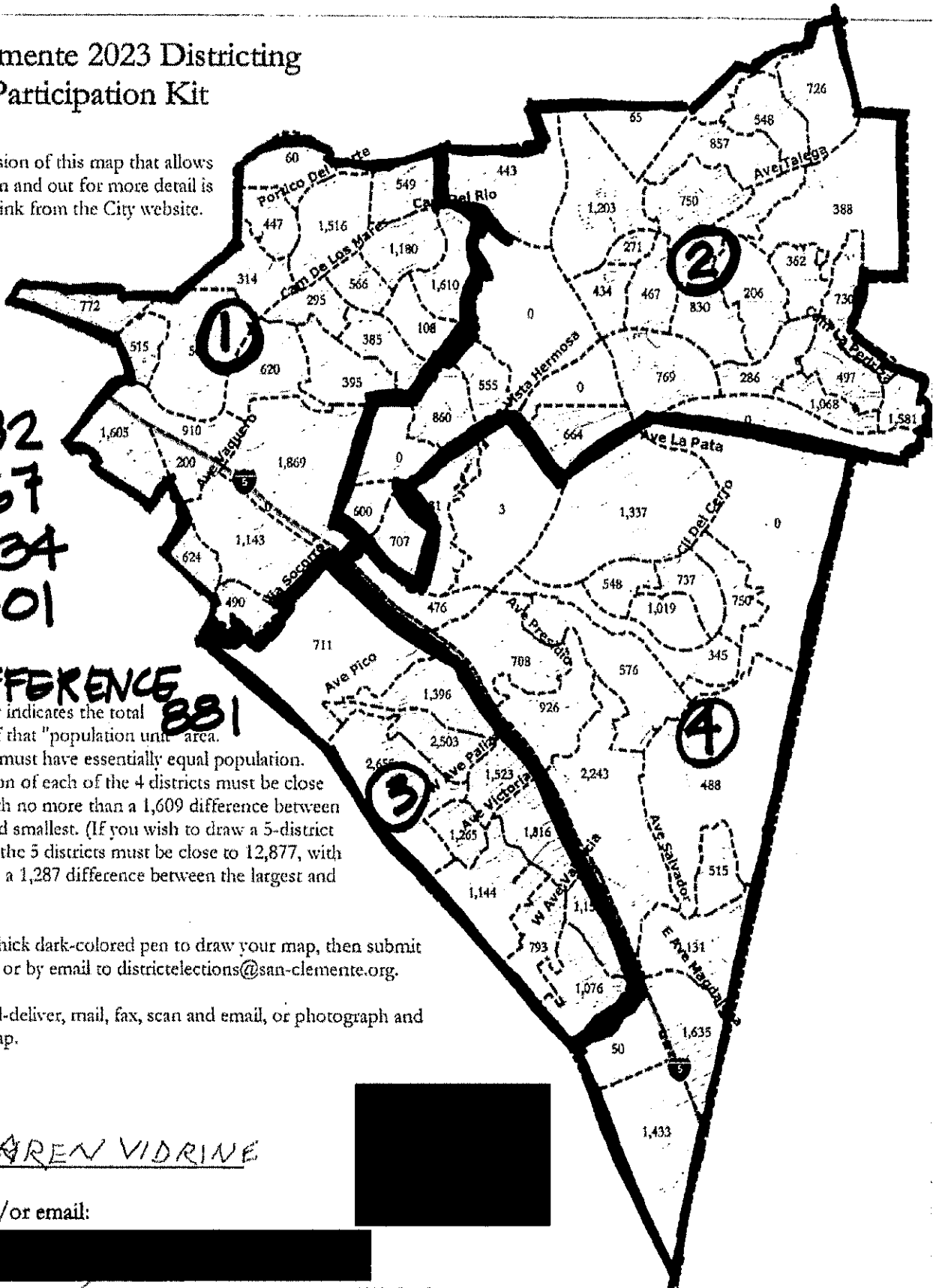
Name:

DOHNA Vidrine

Phone and/or email:

San Clemente 2023 Districting Public Participation Kit

An online version of this map that allows you to zoom in and out for more detail is available as a link from the City website.



- ① 16682
- ② 15867
- ③ 16034
- ④ 15801

MAX DIFFERENCE 881

Each number indicates the total population of that "population unit" area.
 Each district must have essentially equal population.
 The population of each of the 4 districts must be close to 16,096, with no more than a 1,609 difference between the largest and smallest. (If you wish to draw a 5-district map, each of the 5 districts must be close to 12,877, with no more than a 1,287 difference between the largest and smallest.)

Please use a thick dark-colored pen to draw your map, then submit it at City Hall or by email to districtelections@san-clemente.org.

You can hand-deliver, mail, fax, scan and email, or photograph and email your map.

Name:

D. WARREN VIDRINE

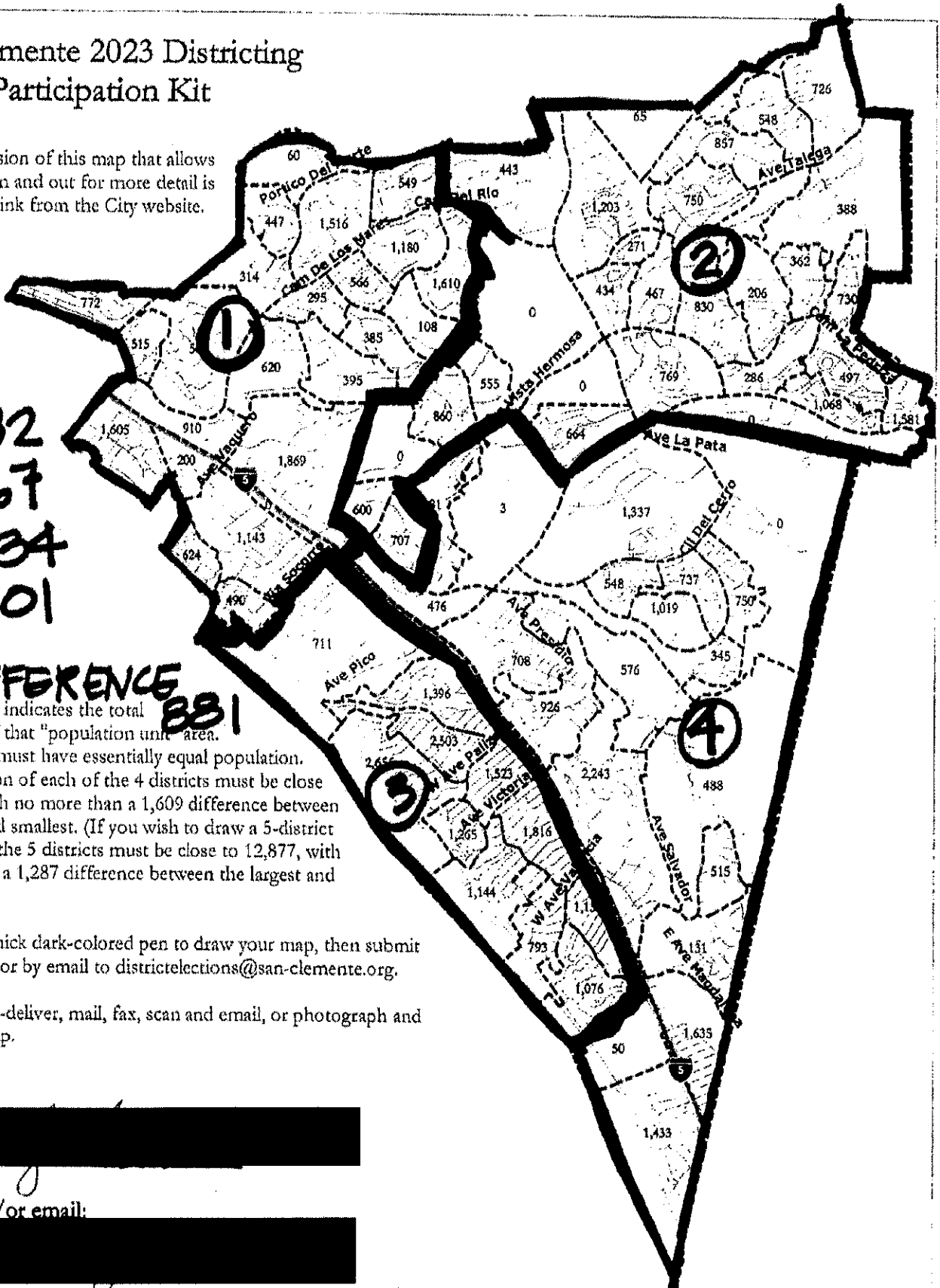
Phone and/or email:

[Redacted]



San Clemente 2023 Districting Public Participation Kit

An online version of this map that allows you to zoom in and out for more detail is available as a link from the City website.



- ① 16682
- ② 15867
- ③ 16034
- ④ 15801

MAX DIFFERENCE 881

Each number indicates the total population of that "population unit" area. Each district must have essentially equal population. The population of each of the 4 districts must be close to 16,096, with no more than a 1,609 difference between the largest and smallest. (If you wish to draw a 5-district map, each of the 5 districts must be close to 12,877, with no more than a 1,287 difference between the largest and smallest.)

Please use a thick dark-colored pen to draw your map, then submit it at City Hall or by email to districtelections@san-clemente.org.

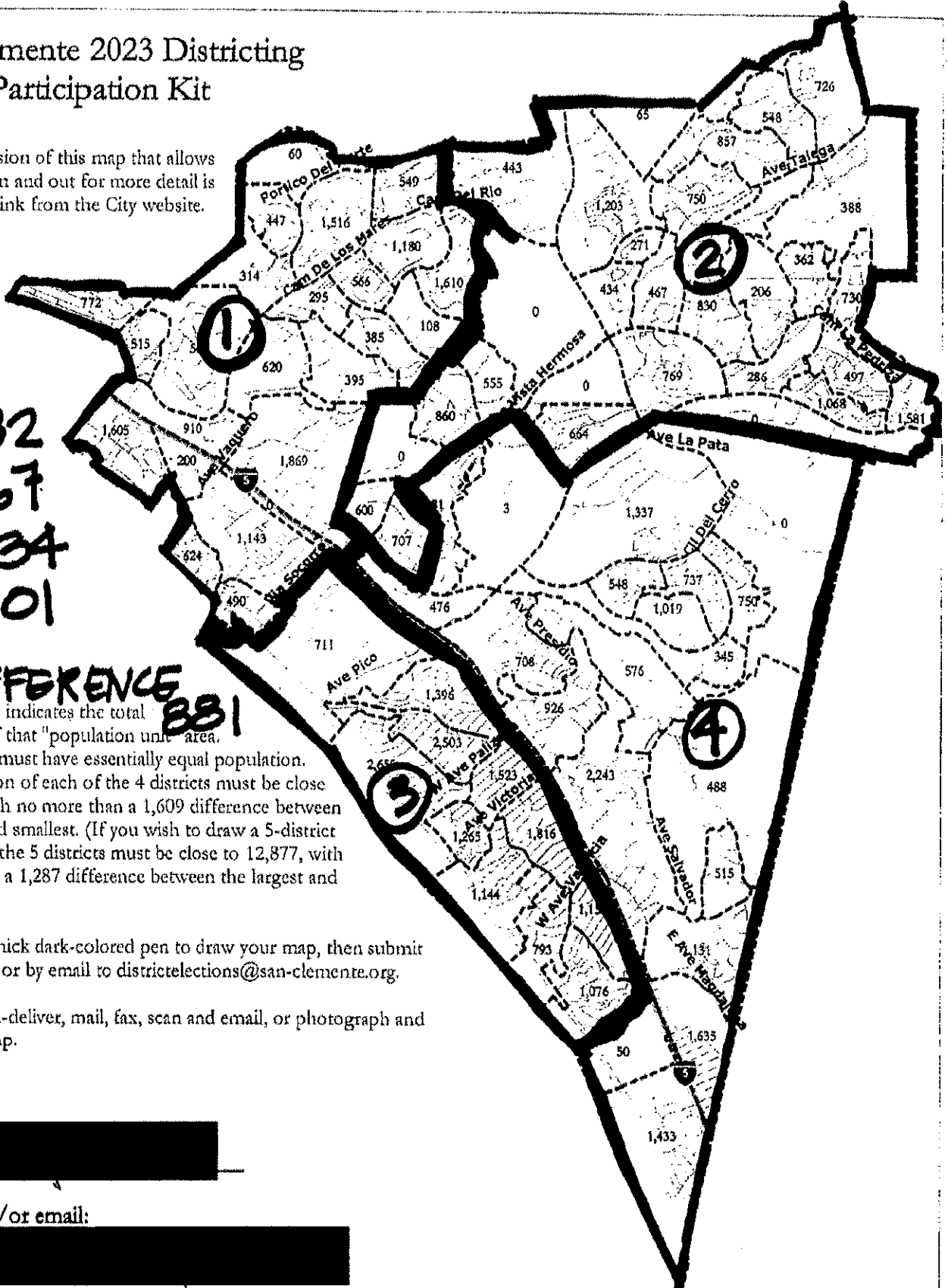
You can hand-deliver, mail, fax, scan and email, or photograph and email your map.

Name: [REDACTED]

Phone and/or email: [REDACTED]

San Clemente 2023 Districting Public Participation Kit

An online version of this map that allows you to zoom in and out for more detail is available as a link from the City website.



- ① 16682
- ② 15867
- ③ 16034
- ④ 15801

MAX DIFFERENCE 881

Each number indicates the total population of that "population unit" area. Each district must have essentially equal population. The population of each of the 4 districts must be close to 16,096, with no more than a 1,609 difference between the largest and smallest. (If you wish to draw a 5-district map, each of the 5 districts must be close to 12,877, with no more than a 1,287 difference between the largest and smallest.)

Please use a thick dark-colored pen to draw your map, then submit it at City Hall or by email to districtelections@san-clemente.org.

You can hand-deliver, mail, fax, scan and email, or photograph and email your map.

Name:

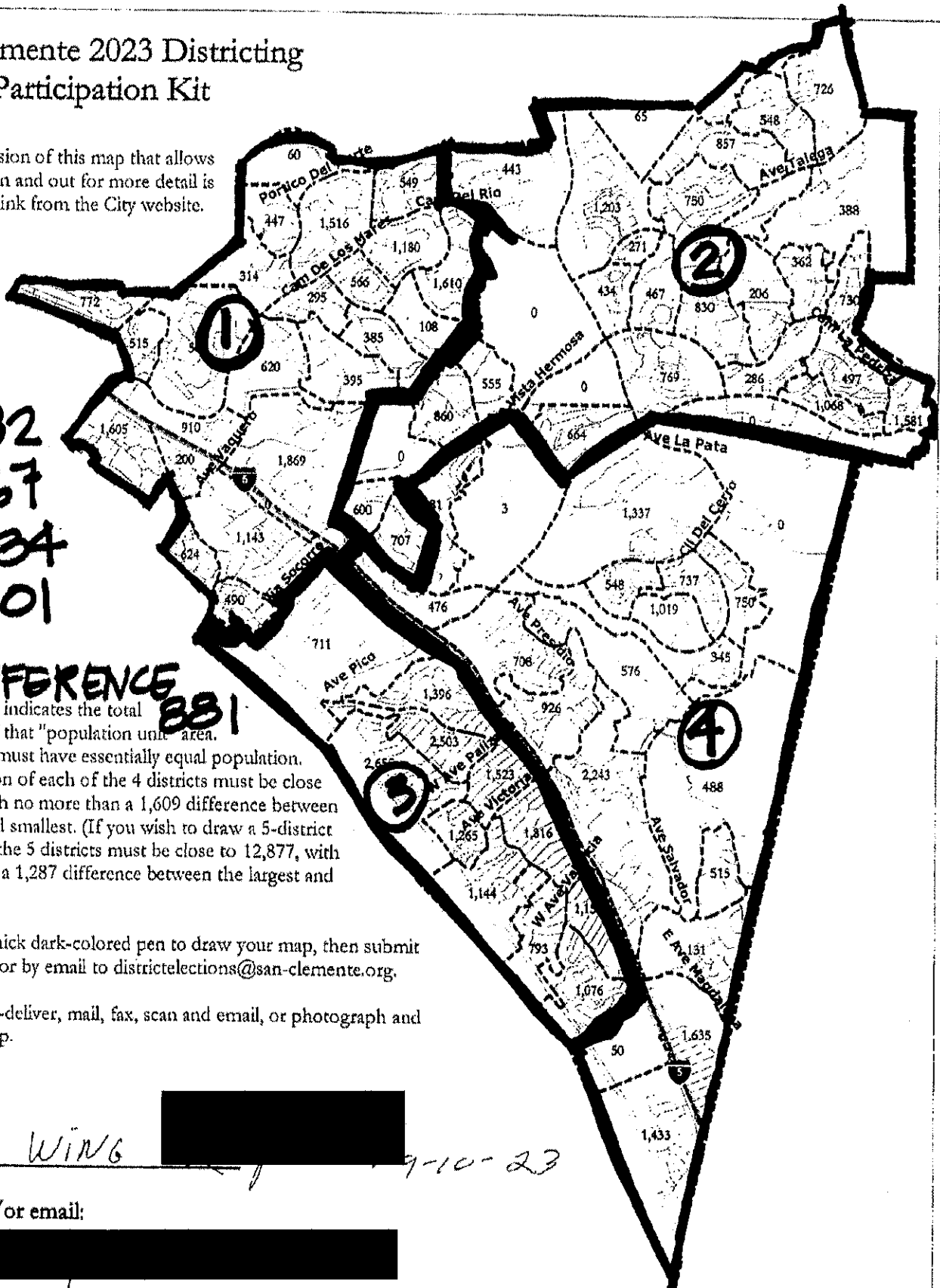


Phone and/or email:



San Clemente 2023 Districting Public Participation Kit

An online version of this map that allows you to zoom in and out for more detail is available as a link from the City website.



- ① 16682
- ② 15867
- ③ 16034
- ④ 15801

MAX DIFFERENCE 381

Each number indicates the total population of that "population unit" area.
 Each district must have essentially equal population.
 The population of each of the 4 districts must be close to 16,096, with no more than a 1,609 difference between the largest and smallest. (If you wish to draw a 5-district map, each of the 5 districts must be close to 12,877, with no more than a 1,287 difference between the largest and smallest.)

Please use a thick dark-colored pen to draw your map, then submit it at City Hall or by email to districtelections@san-clemente.org.

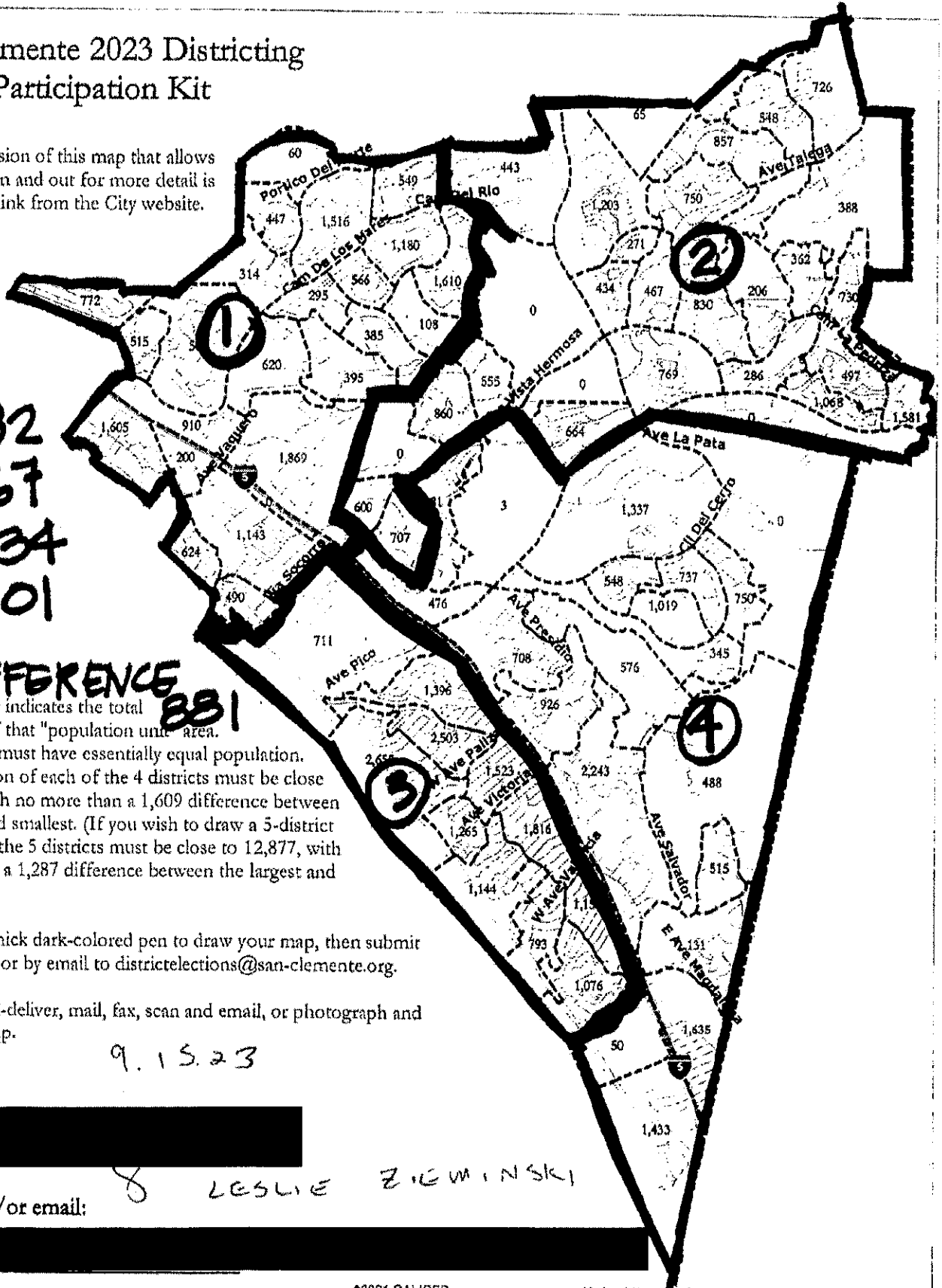
You can hand-deliver, mail, fax, scan and email, or photograph and email your map.

Name: [REDACTED] 9-10-23

Phone and/or email: [REDACTED]

San Clemente 2023 Districting Public Participation Kit

An online version of this map that allows you to zoom in and out for more detail is available as a link from the City website.



- ① 16682
- ② 15867
- ③ 16034
- ④ 15801

MAX DIFFERENCE 881

Each number indicates the total population of that "population unit" area. Each district must have essentially equal population. The population of each of the 4 districts must be close to 16,096, with no more than a 1,609 difference between the largest and smallest. (If you wish to draw a 5-district map, each of the 5 districts must be close to 12,877, with no more than a 1,287 difference between the largest and smallest.)

Please use a thick dark-colored pen to draw your map, then submit it at City Hall or by email to districtelections@san-clemente.org.

You can hand-deliver, mail, fax, scan and email, or photograph and email your map.

9.15.23

Name:

[Redacted Name]

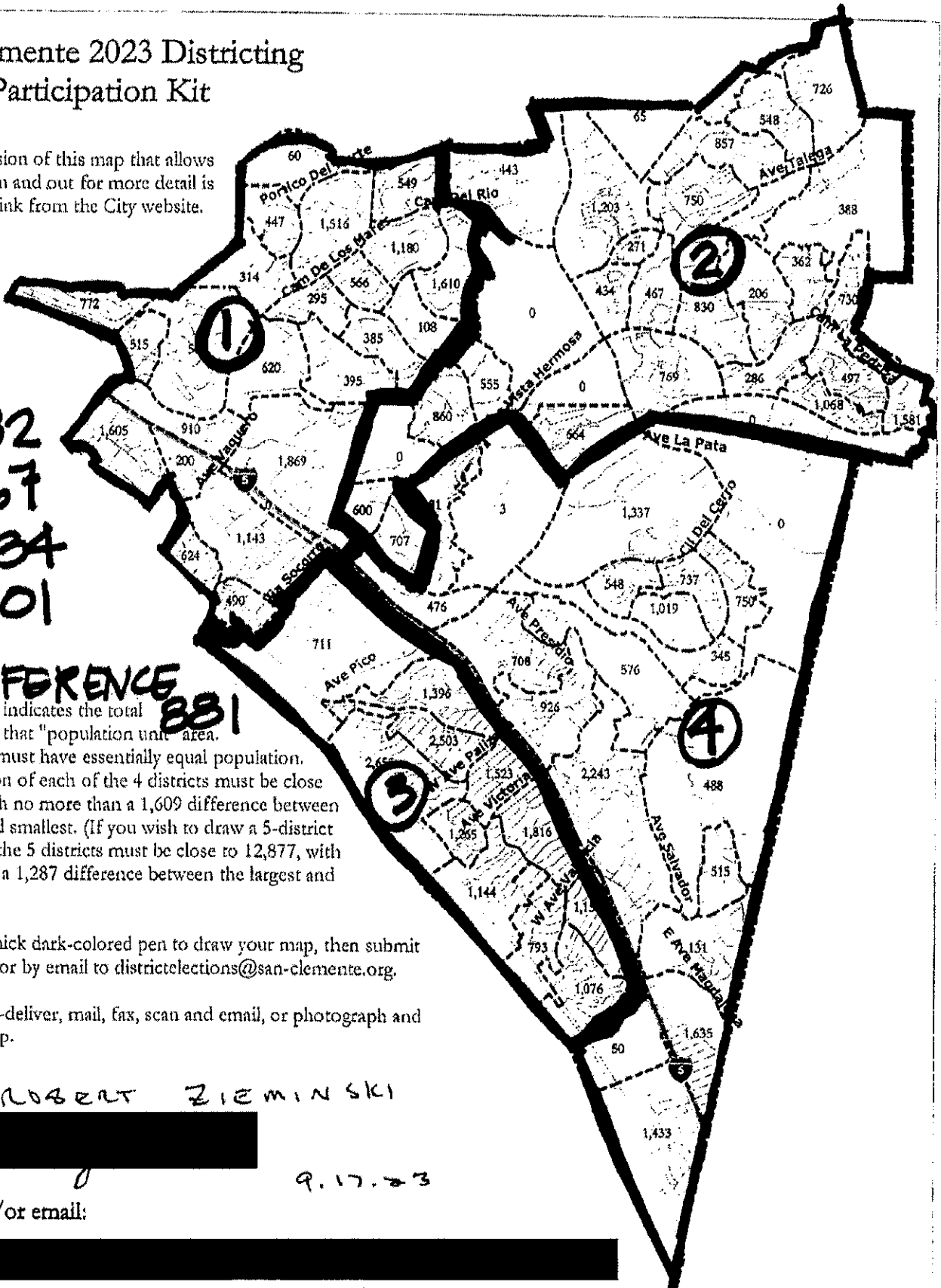
LESLIE ZIEMINSKI

Phone and/or email:

[Redacted Contact Information]

San Clemente 2023 Districting Public Participation Kit

An online version of this map that allows you to zoom in and out for more detail is available as a link from the City website.



- ① 16682
- ② 15867
- ③ 16034
- ④ 15801

MAX DIFFERENCE 881

Each number indicates the total population of that "population unit" area.
Each district must have essentially equal population.
The population of each of the 4 districts must be close to 16,096, with no more than a 1,609 difference between the largest and smallest. (If you wish to draw a 5-district map, each of the 5 districts must be close to 12,877, with no more than a 1,287 difference between the largest and smallest.)

Please use a thick dark-colored pen to draw your map, then submit it at City Hall or by email to districtelections@san-clemente.org.

You can hand-deliver, mail, fax, scan and email, or photograph and email your map.

Name: ROBERT ZIEMINSKI



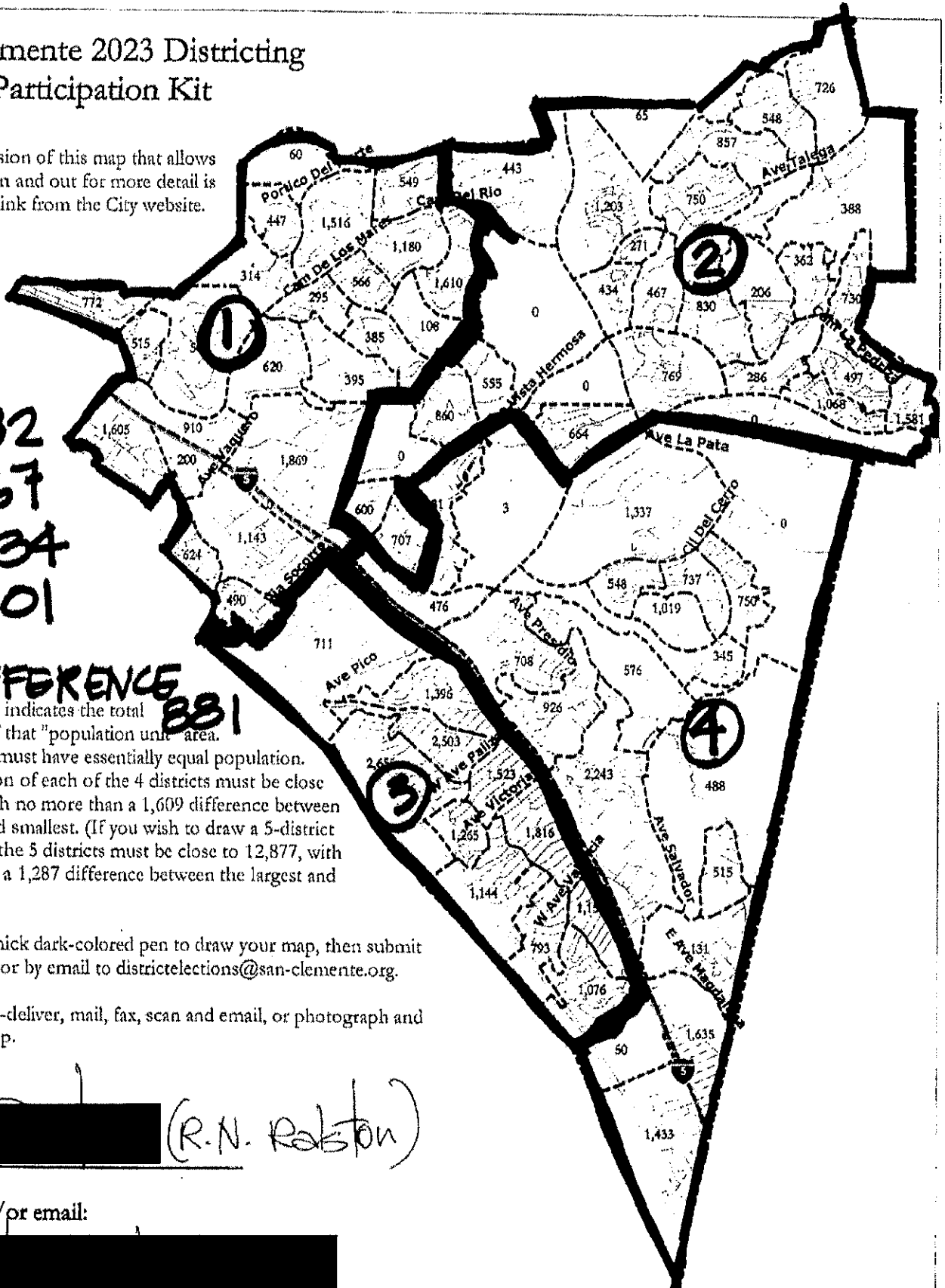
9.17.23

Phone and/or email:



San Clemente 2023 Districting Public Participation Kit

An online version of this map that allows you to zoom in and out for more detail is available as a link from the City website.



- ① 16682
- ② 15867
- ③ 16034
- ④ 15801

MAX DIFFERENCE 381

Each number indicates the total population of that "population unit" area. Each district must have essentially equal population. The population of each of the 4 districts must be close to 16,096, with no more than a 1,609 difference between the largest and smallest. (If you wish to draw a 5-district map, each of the 5 districts must be close to 12,877, with no more than a 1,287 difference between the largest and smallest.)

Please use a thick dark-colored pen to draw your map, then submit it at City Hall or by email to districtelections@san-clemente.org.

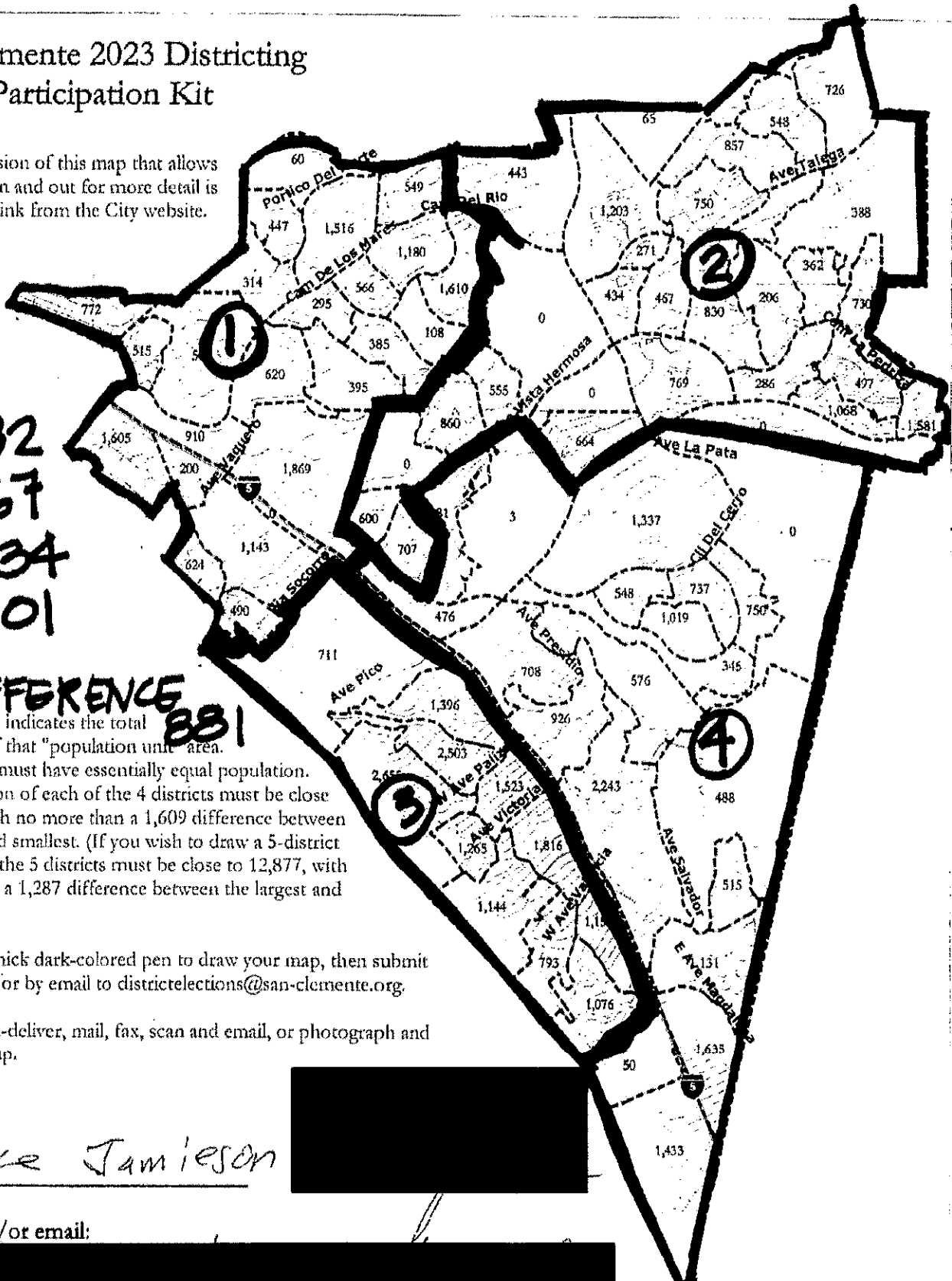
You can hand-deliver, mail, fax, scan and email, or photograph and email your map.

Name: [REDACTED] (R.N. Rabston)

Phone and/or email: [REDACTED]

San Clemente 2023 Districting Public Participation Kit

An online version of this map that allows you to zoom in and out for more detail is available as a link from the City website.



- ① 16682
- ② 15867
- ③ 16034
- ④ 15801

MAX DIFFERENCE 881

Each number indicates the total population of that "population unit" area. Each district must have essentially equal population. The population of each of the 4 districts must be close to 16,096, with no more than a 1,609 difference between the largest and smallest. (If you wish to draw a 5-district map, each of the 5 districts must be close to 12,877, with no more than a 1,287 difference between the largest and smallest.)

Please use a thick dark-colored pen to draw your map, then submit it at City Hall or by email to districtelections@san-clemente.org.

You can hand-deliver, mail, fax, scan and email, or photograph and email your map.

Name:

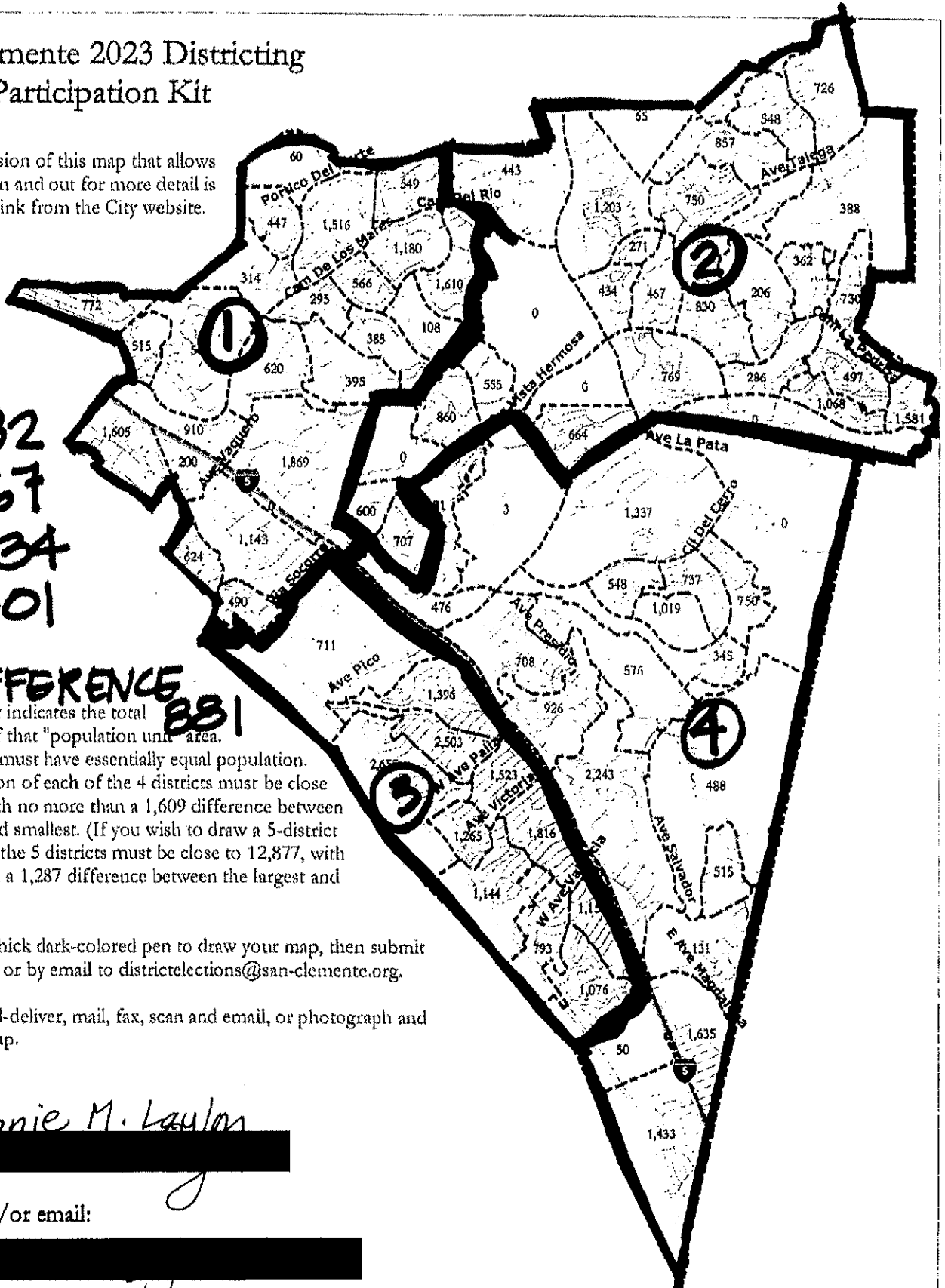
Bruce Jamieson

Phone and/or email:

[Redacted contact information]

San Clemente 2023 Districting Public Participation Kit

An online version of this map that allows you to zoom in and out for more detail is available as a link from the City website.



- ① 16682
- ② 15867
- ③ 16034
- ④ 15801

MAX DIFFERENCE 881

Each number indicates the total population of that "population unit" area. Each district must have essentially equal population. The population of each of the 4 districts must be close to 16,096, with no more than a 1,609 difference between the largest and smallest. (If you wish to draw a 5-district map, each of the 5 districts must be close to 12,877, with no more than a 1,287 difference between the largest and smallest.)

Please use a thick dark-colored pen to draw your map, then submit it at City Hall or by email to districtelections@san-clemente.org.

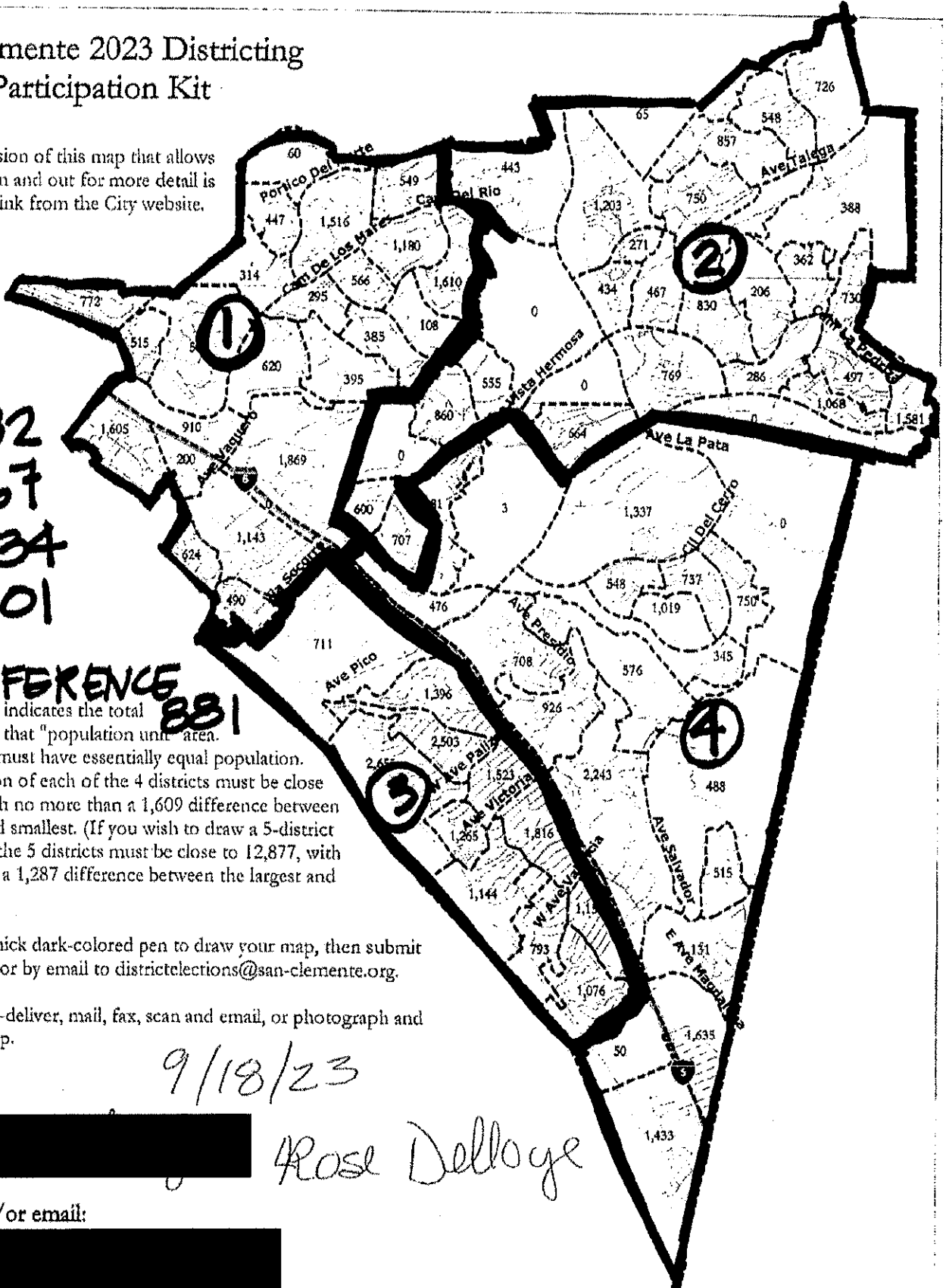
You can hand-deliver, mail, fax, scan and email, or photograph and email your map.

Name:
Stephanie M. Layton

Phone and/or email:
[Redacted]

San Clemente 2023 Districting Public Participation Kit

An online version of this map that allows you to zoom in and out for more detail is available as a link from the City website.



- ① 16682
- ② 15867
- ③ 16034
- ④ 15801

MAX DIFFERENCE 381

Each number indicates the total population of that "population unit" area. Each district must have essentially equal population. The population of each of the 4 districts must be close to 16,096, with no more than a 1,609 difference between the largest and smallest. (If you wish to draw a 5-district map, each of the 5 districts must be close to 12,877, with no more than a 1,287 difference between the largest and smallest.)

Please use a thick dark-colored pen to draw your map, then submit it at City Hall or by email to districtelections@san-clemente.org.

You can hand-deliver, mail, fax, scan and email, or photograph and email your map.

9/18/23

Name:

[Redacted Name]

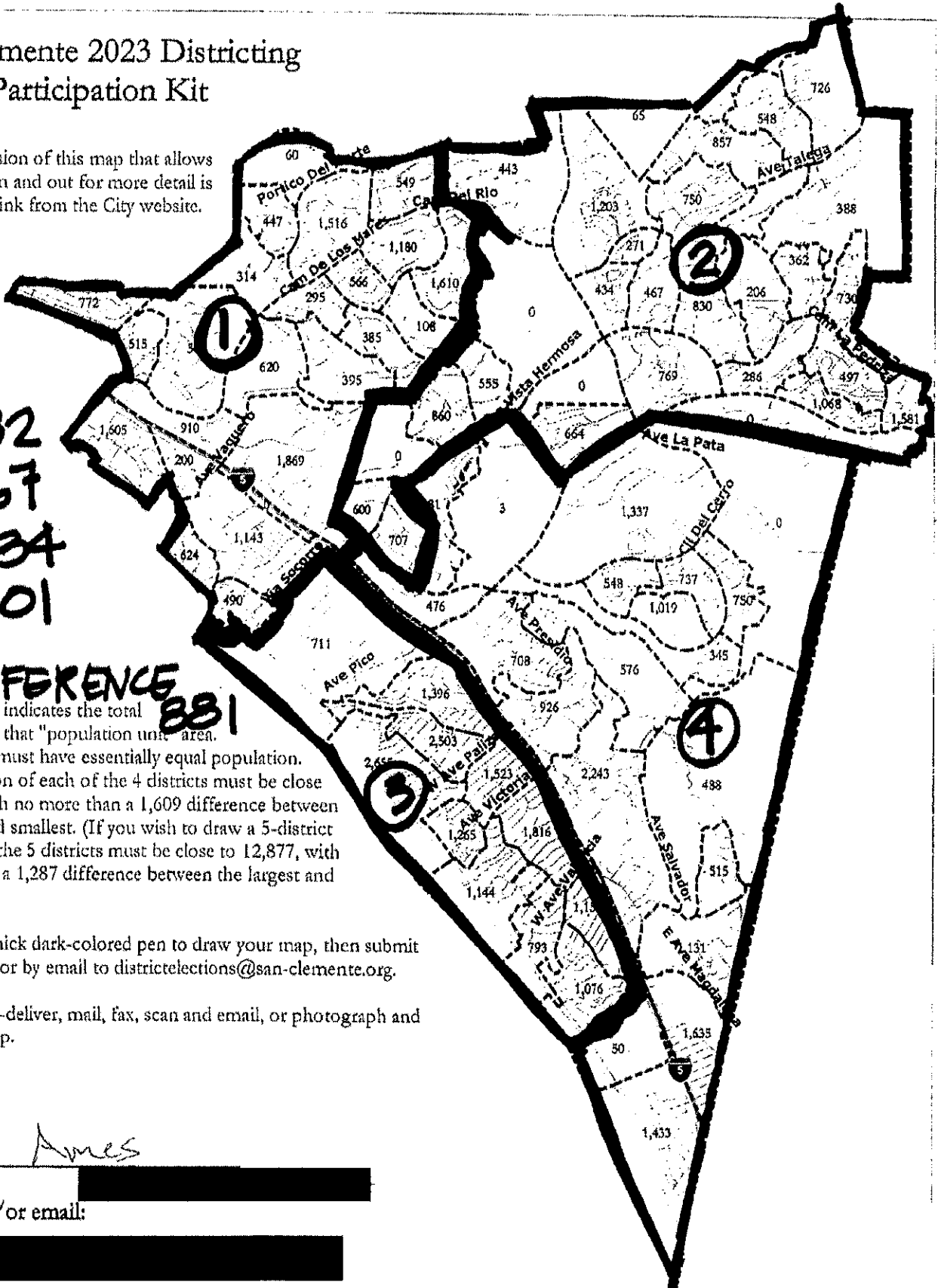
Rose Dellogge

Phone and/or email:

[Redacted Contact Information]

San Clemente 2023 Districting Public Participation Kit

An online version of this map that allows you to zoom in and out for more detail is available as a link from the City website.



- ① 16682
- ② 15867
- ③ 16034
- ④ 15801

MAX DIFFERENCE 881

Each number indicates the total population of that "population unit" area. Each district must have essentially equal population. The population of each of the 4 districts must be close to 16,096, with no more than a 1,609 difference between the largest and smallest. (If you wish to draw a 5-district map, each of the 5 districts must be close to 12,877, with no more than a 1,287 difference between the largest and smallest.)

Please use a thick dark-colored pen to draw your map, then submit it at City Hall or by email to districtelections@san-clemente.org.

You can hand-deliver, mail, fax, scan and email, or photograph and email your map.

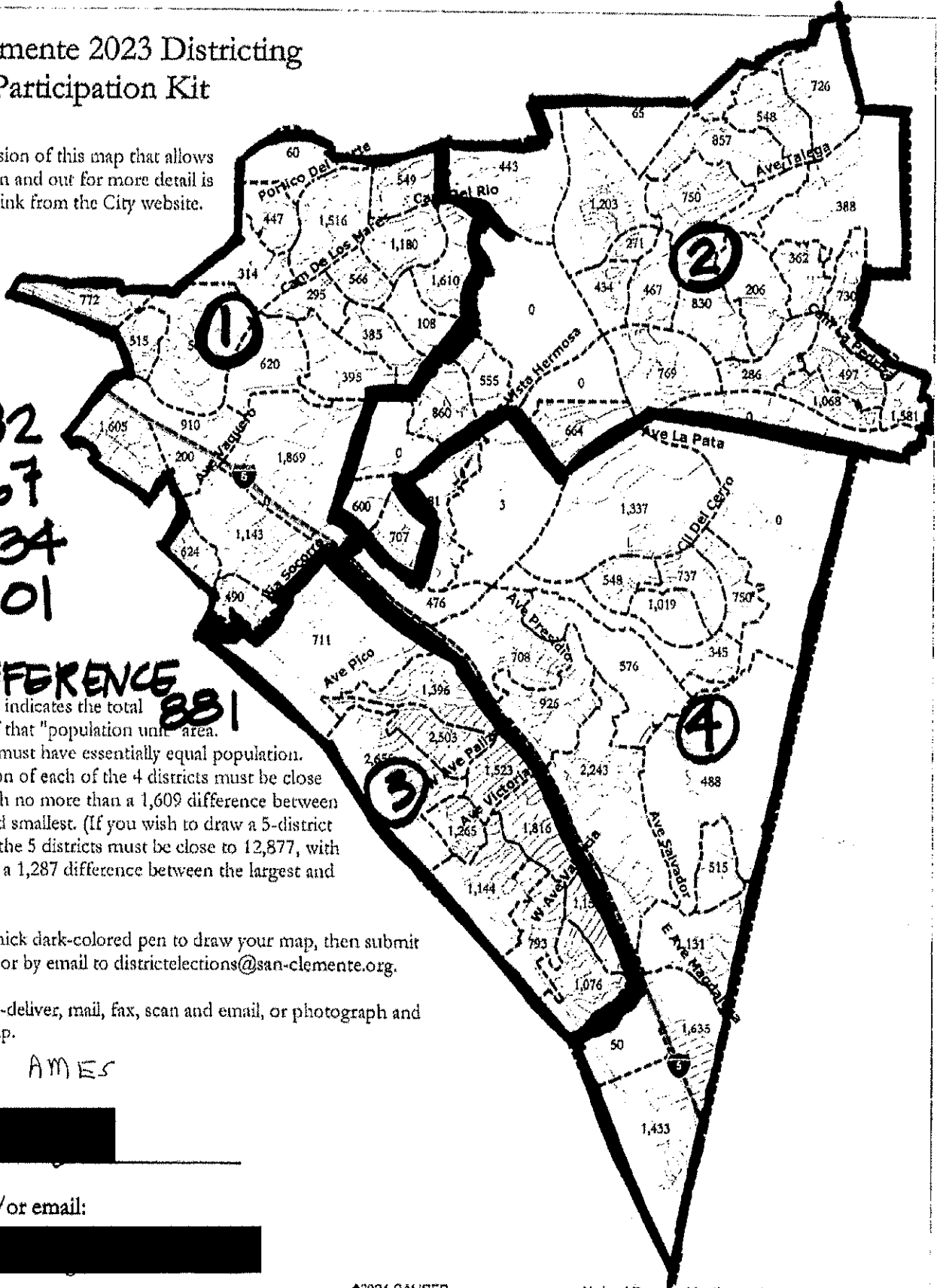
Name:

Dean Ames

Phone and/or email:

San Clemente 2023 Districting Public Participation Kit

An online version of this map that allows you to zoom in and out for more detail is available as a link from the City website.



- ① 16682
- ② 15867
- ③ 16034
- ④ 15801

MAX DIFFERENCE 881

Each number indicates the total population of that "population unit" area. Each district must have essentially equal population. The population of each of the 4 districts must be close to 16,096, with no more than a 1,609 difference between the largest and smallest. (If you wish to draw a 5-district map, each of the 5 districts must be close to 12,877, with no more than a 1,287 difference between the largest and smallest.)

Please use a thick dark-colored pen to draw your map, then submit it at City Hall or by email to districtelections@san-clemente.org.

You can hand-deliver, mail, fax, scan and email, or photograph and email your map.

JUNE AMES

Name:

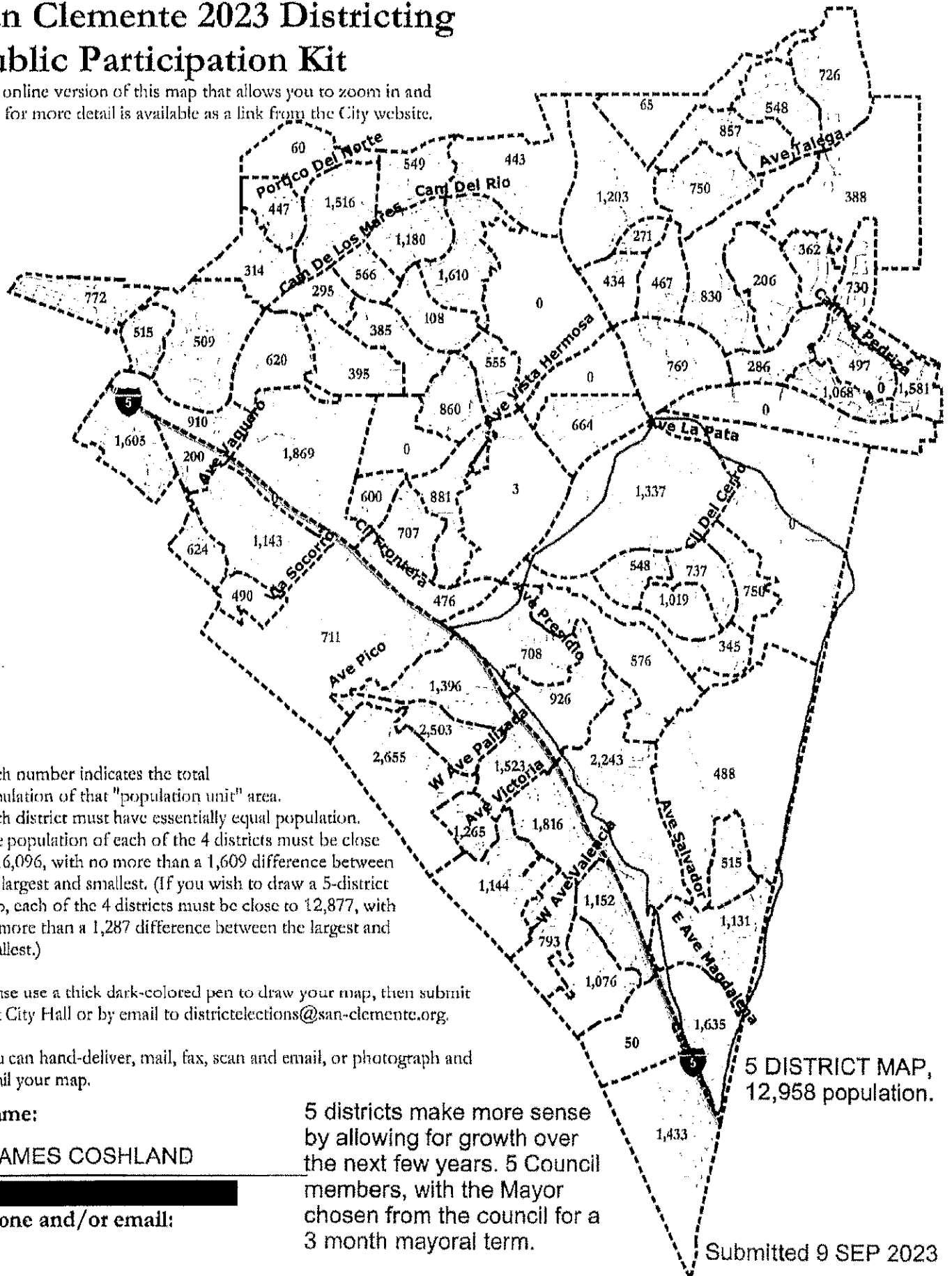


Phone and/or email:



San Clemente 2023 Districting Public Participation Kit

An online version of this map that allows you to zoom in and out for more detail is available as a link from the City website.



Each number indicates the total population of that "population unit" area. Each district must have essentially equal population. The population of each of the 4 districts must be close to 16,096, with no more than a 1,609 difference between the largest and smallest. (If you wish to draw a 5-district map, each of the 4 districts must be close to 12,877, with no more than a 1,287 difference between the largest and smallest.)

Please use a thick dark-colored pen to draw your map, then submit it at City Hall or by email to districtelections@san-clemente.org.

You can hand-deliver, mail, fax, scan and email, or photograph and email your map.

Name:

JAMES COSHLAND

Phone and/or email:

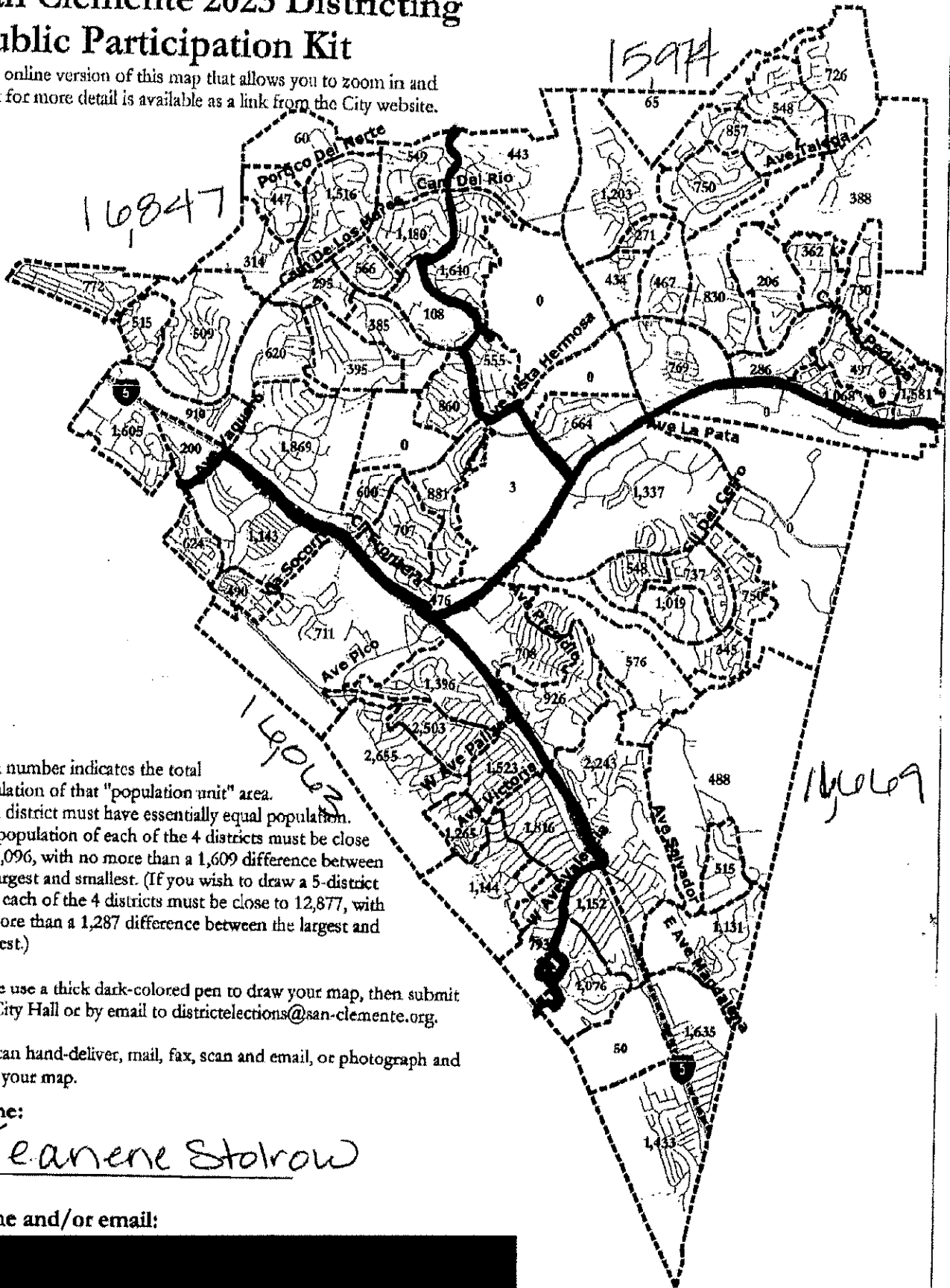
5 districts make more sense by allowing for growth over the next few years. 5 Council members, with the Mayor chosen from the council for a 3 month mayoral term.

Submitted 9 SEP 2023

map 103

San Clemente 2023 Districting Public Participation Kit

An online version of this map that allows you to zoom in and out for more detail is available as a link from the City website.



Each number indicates the total population of that "population unit" area. Each district must have essentially equal population. The population of each of the 4 districts must be close to 16,096, with no more than a 1,609 difference between the largest and smallest. (If you wish to draw a 5-district map, each of the 4 districts must be close to 12,877, with no more than a 1,287 difference between the largest and smallest.)

Please use a thick dark-colored pen to draw your map, then submit it at City Hall or by email to districtelections@san-clemente.org.

You can hand-deliver, mail, fax, scan and email, or photograph and email your map.

Name:

Jeanene Stolrow

Phone and/or email:

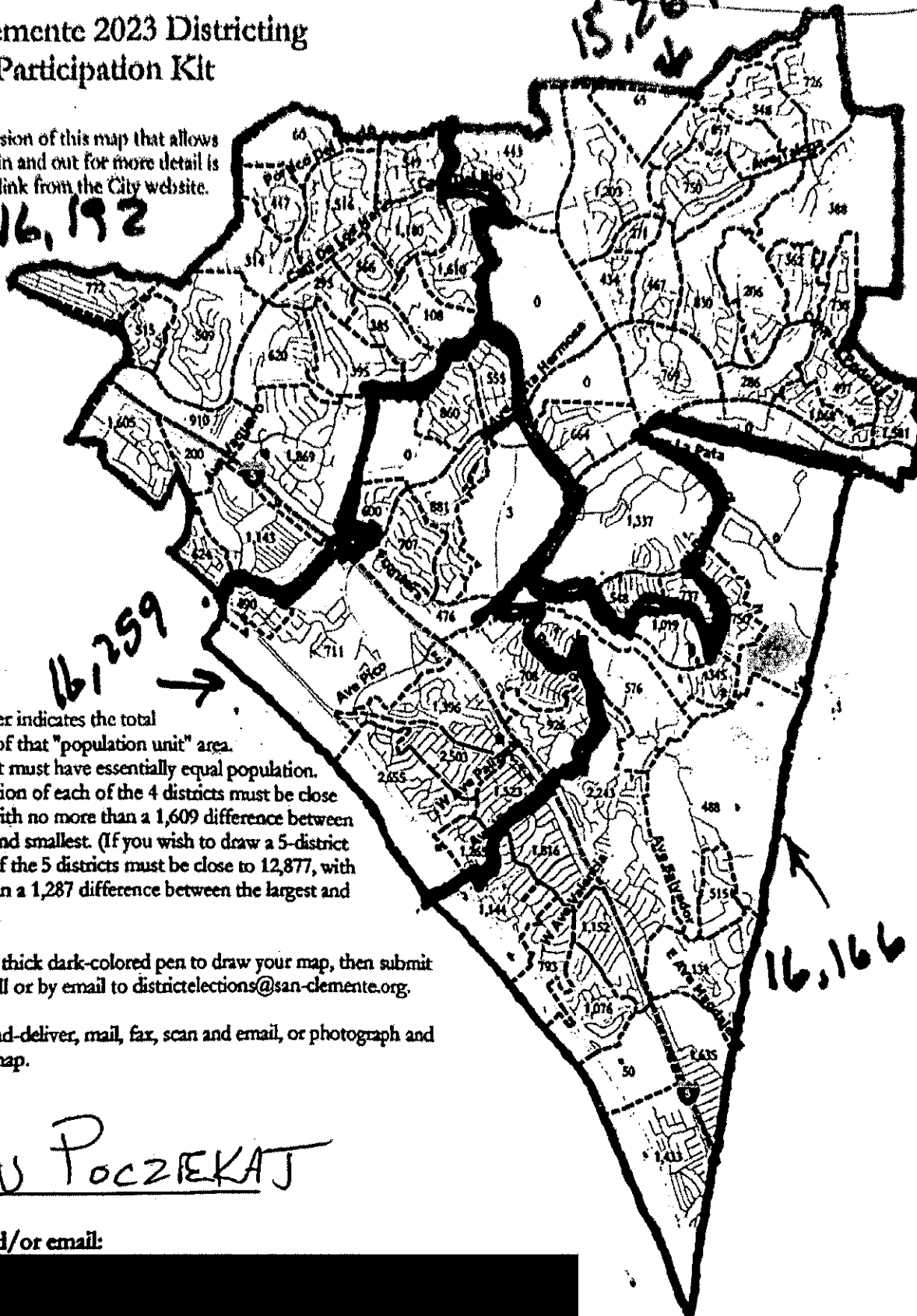
[Redacted]

San Clemente 2023 Districting Public Participation Kit

An online version of this map that allows you to zoom in and out for more detail is available as a link from the City website.

16,192

15,267



Each number indicates the total population of that "population unit" area. Each district must have essentially equal population. The population of each of the 4 districts must be close to 16,096, with no more than a 1,609 difference between the largest and smallest. (If you wish to draw a 5-district map, each of the 5 districts must be close to 12,877, with no more than a 1,287 difference between the largest and smallest.)


Please use a thick dark-colored pen to draw your map, then submit it at City Hall or by email to districtelections@san-clemente.org.

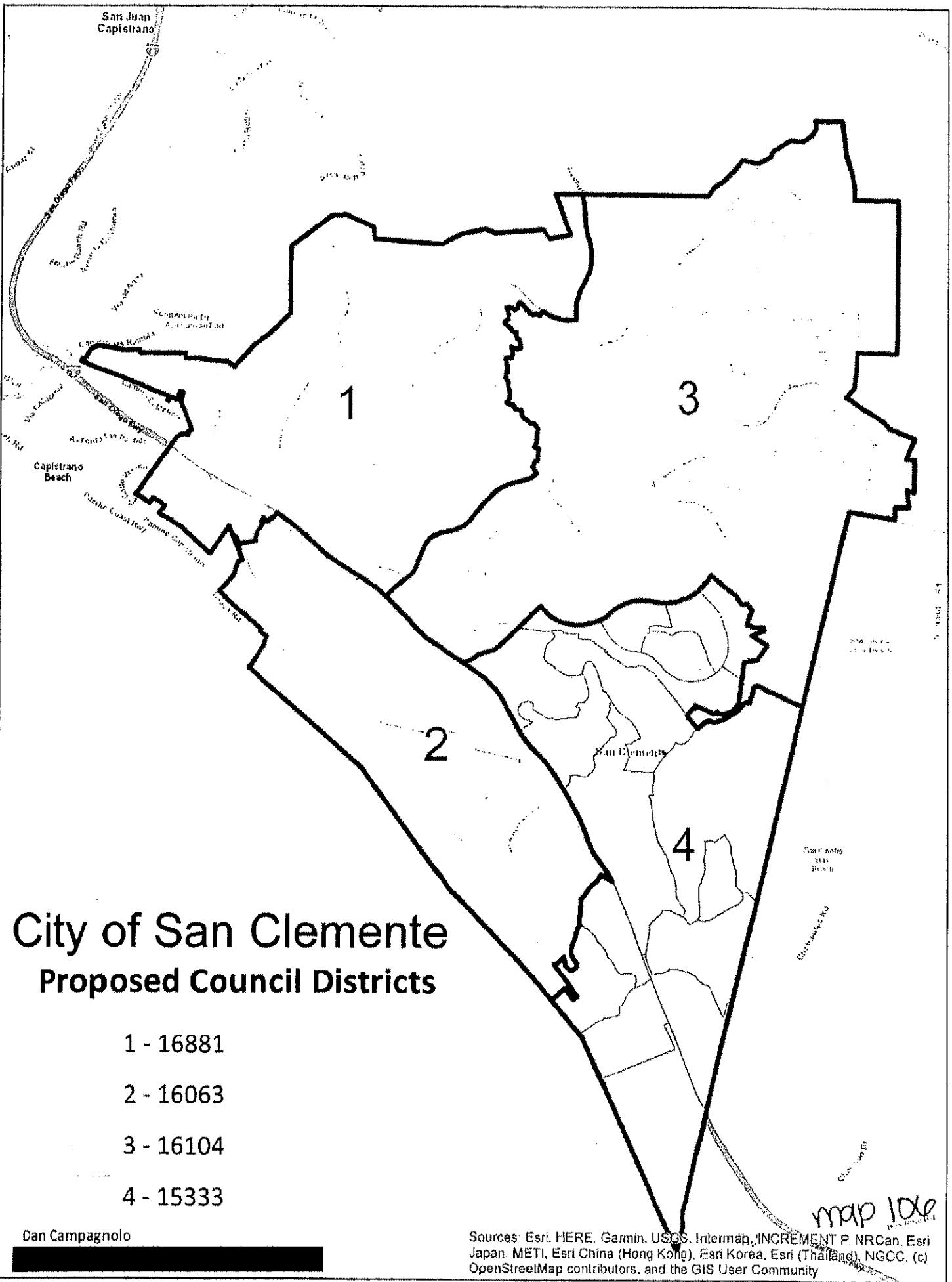
You can hand-deliver, mail, fax, scan and email, or photograph and email your map.

Name:

KEN POCZEKAT

Phone and/or email:





City of San Clemente Proposed Council Districts

- 1 - 16881
- 2 - 16063
- 3 - 16104
- 4 - 15333

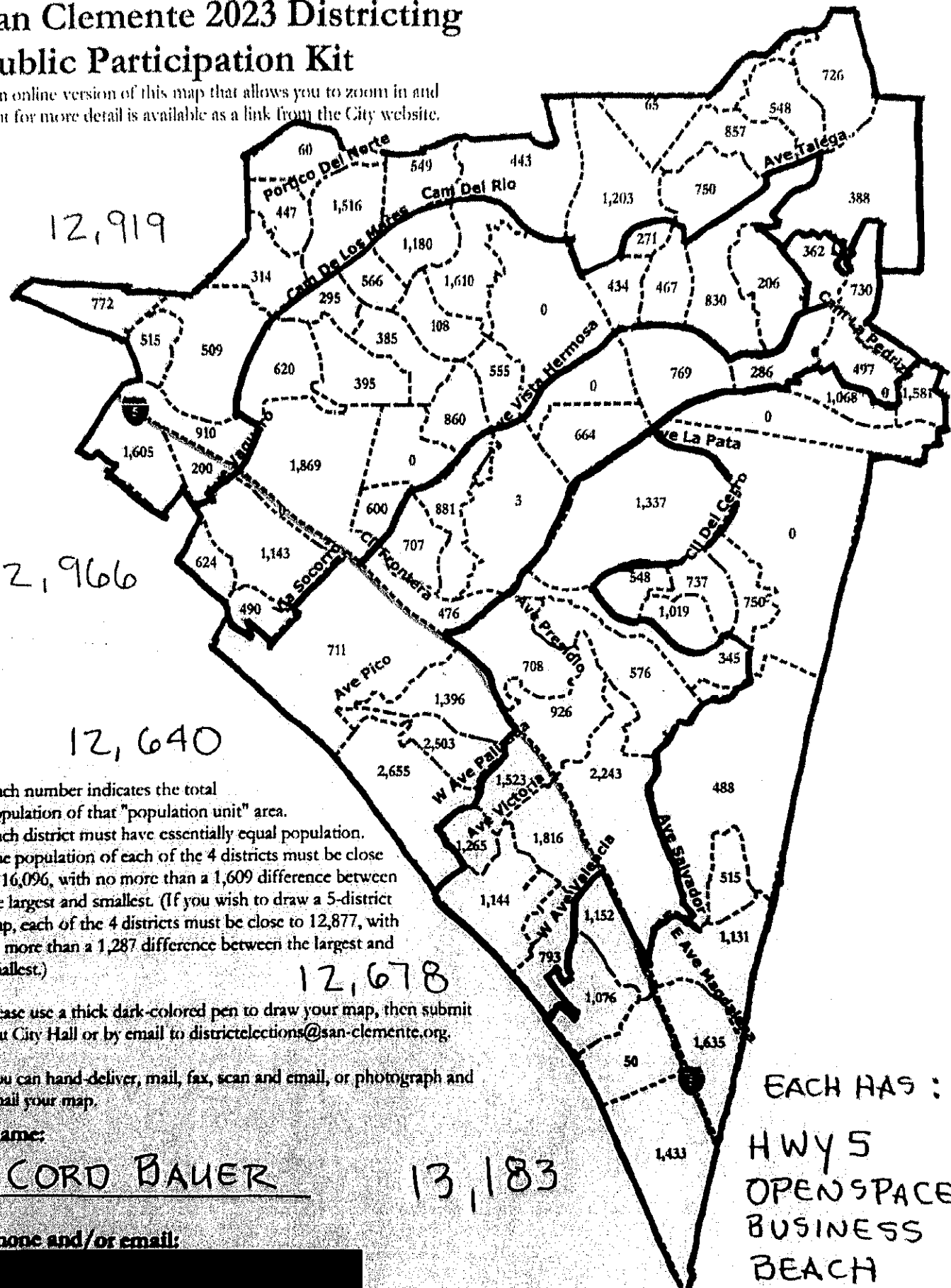
Dan Campagnolo

Sources: Esri, HERE, Garmin, USGS, Intermap, INCREMENT P, NRCan, Esri Japan, METI, Esri China (Hong Kong), Esri Korea, Esri (Thailand), NGCC, (c) OpenStreetMap contributors, and the GIS User Community

map 101

San Clemente 2023 Districting Public Participation Kit

An online version of this map that allows you to zoom in and out for more detail is available as a link from the City website.



Each number indicates the total population of that "population unit" area. Each district must have essentially equal population. The population of each of the 4 districts must be close to 16,096, with no more than a 1,609 difference between the largest and smallest. (If you wish to draw a 5-district map, each of the 4 districts must be close to 12,877, with no more than a 1,287 difference between the largest and smallest.)

Please use a thick dark-colored pen to draw your map, then submit it at City Hall or by email to districtelections@san-clemente.org.

You can hand-deliver, mail, fax, scan and email, or photograph and email your map.

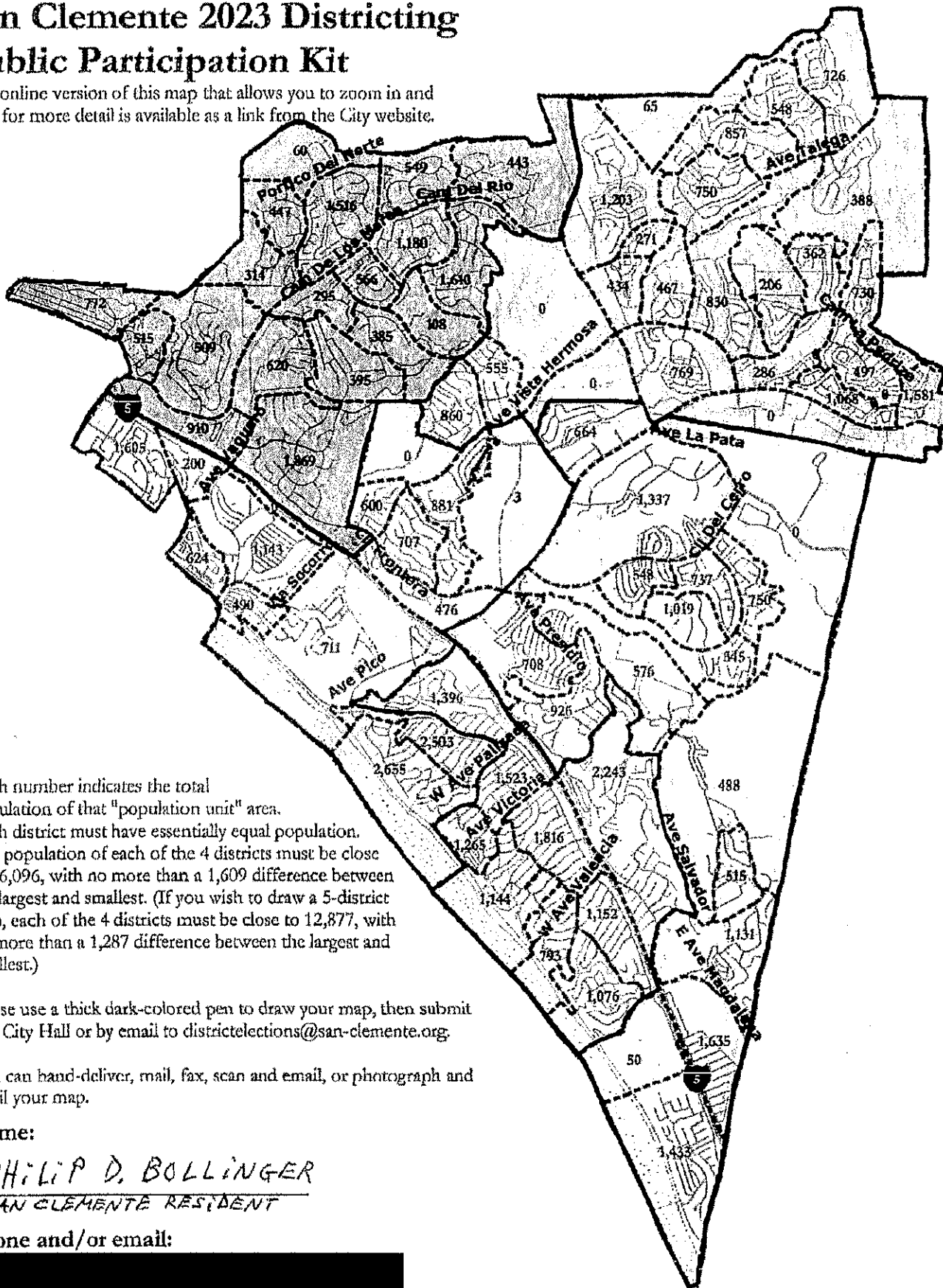
Name:
CORD BAUER

Phone and/or email:
[Redacted]

EACH HAS :
HWYS
OPENS SPACE
BUSINESS
BEACH

San Clemente 2023 Districting Public Participation Kit

An online version of this map that allows you to zoom in and out for more detail is available as a link from the City website.



Each number indicates the total population of that "population unit" area. Each district must have essentially equal population. The population of each of the 4 districts must be close to 16,096, with no more than a 1,609 difference between the largest and smallest. (If you wish to draw a 5-district map, each of the 4 districts must be close to 12,877, with no more than a 1,287 difference between the largest and smallest.)

Please use a thick dark-colored pen to draw your map, then submit it at City Hall or by email to districtelections@san-clemente.org.

You can hand-deliver, mail, fax, scan and email, or photograph and email your map.

Name:

PHILIP D. BOLLINGER
SAN CLEMENTE RESIDENT

Phone and/or email:

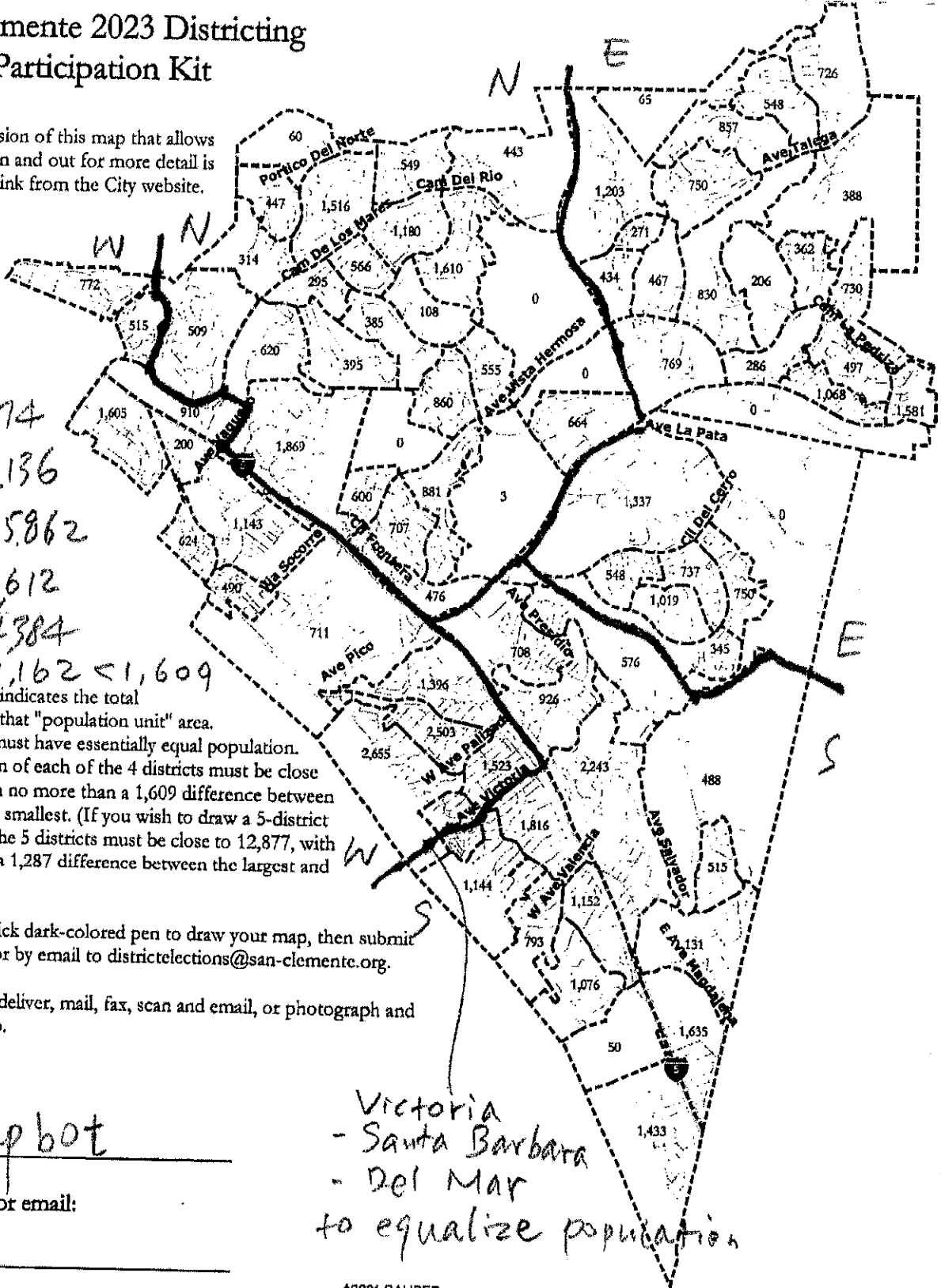


District Plan Populations: 13,063 = N. W. (Northwest - Red); 13,453 = N. E. (Northeast - Green); 12,598 = C. W. (Central West - Blue);
12,408 = S. W. (Southwest - Yellow) 12,862 = S. E. (Southeast - Salmon) Total Population = 64,384 Difference between largest and smallest = 1,045

map 108

San Clemente 2023 Districting Public Participation Kit

An online version of this map that allows you to zoom in and out for more detail is available as a link from the City website.



East: 16,774
 South: ± 16,136
 West: ± 15,862
 North: 15,612
 Total: 64,384
 Spread: 1,162 < 1,609

Each number indicates the total population of that "population unit" area. Each district must have essentially equal population. The population of each of the 4 districts must be close to 16,096, with no more than a 1,609 difference between the largest and smallest. (If you wish to draw a 5-district map, each of the 5 districts must be close to 12,877, with no more than a 1,287 difference between the largest and smallest.)

Please use a thick dark-colored pen to draw your map, then submit it at City Hall or by email to districtelections@san-clemente.org.

You can hand-deliver, mail, fax, scan and email, or photograph and email your map.

Name:

SCmapbot

Phone and/or email:

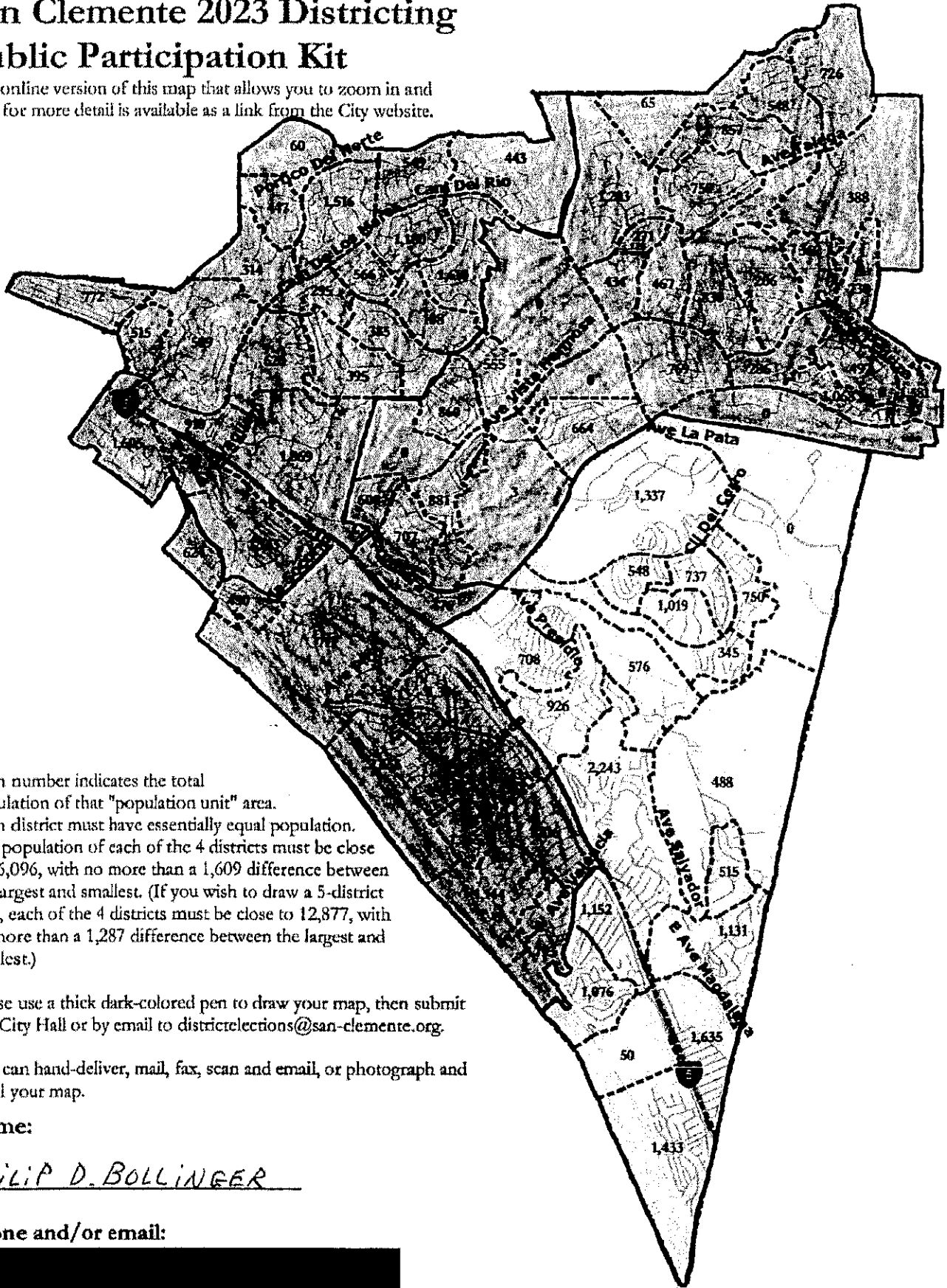
Victoria
 - Santa Barbara
 - Del Mar
 to equalize population

(4A)

map 109

San Clemente 2023 Districting Public Participation Kit

An online version of this map that allows you to zoom in and out for more detail is available as a link from the City website.



Each number indicates the total population of that "population unit" area. Each district must have essentially equal population. The population of each of the 4 districts must be close to 16,096, with no more than a 1,609 difference between the largest and smallest. (If you wish to draw a 5-district map, each of the 4 districts must be close to 12,877, with no more than a 1,287 difference between the largest and smallest.)

Please use a thick dark-colored pen to draw your map, then submit it at City Hall or by email to districtelections@san-clemente.org.

You can hand-deliver, mail, fax, scan and email, or photograph and email your map.

Name:

PHILIP D. BOLLINGER

Phone and/or email:



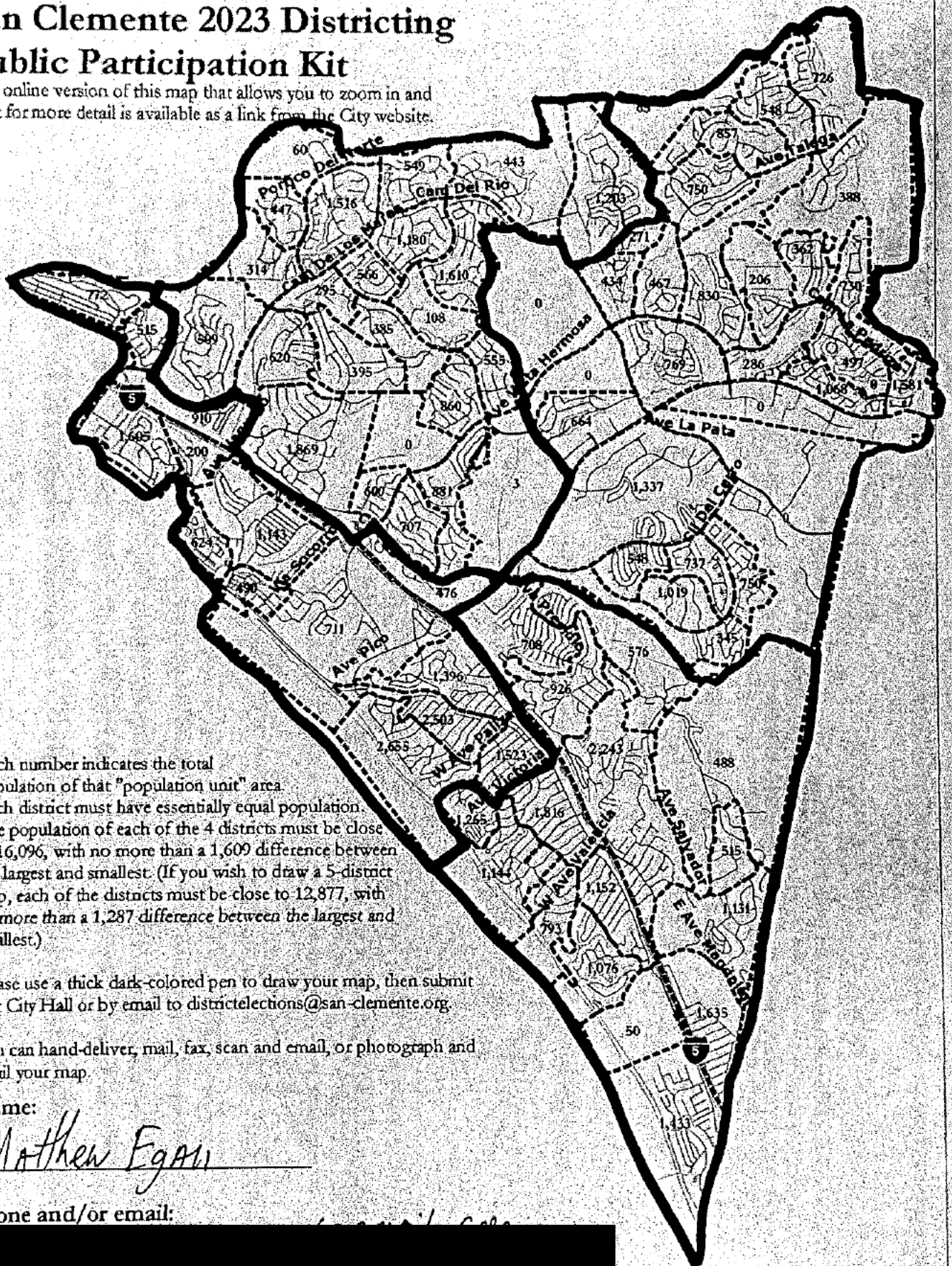
4 District Plan Populations: 16,011 = N. W. (Northwest - Red); 16,308 = N. E. (Northeast - Green); 15,396 = S. W. (Southwest - Blue)

16,669 = S. E. (Southeast - Yellow) Total Population = 64,384 Difference between largest and smallest = 1,273

map #110

San Clemente 2023 Districting Public Participation Kit

An online version of this map that allows you to zoom in and out for more detail is available as a link from the City website.



Each number indicates the total population of that "population unit" area. Each district must have essentially equal population. The population of each of the 4 districts must be close to 16,096, with no more than a 1,609 difference between the largest and smallest. (If you wish to draw a 5-district map, each of the districts must be close to 12,877, with no more than a 1,287 difference between the largest and smallest.)

Please use a thick dark-colored pen to draw your map, then submit it at City Hall or by email to districtelections@san-clemente.org.

You can hand-deliver, mail, fax, scan and email, or photograph and email your map.

Name:

Matthew Egan

Phone and/or email:

[Redacted contact information]

Fuentes, Candy

From: Tom Barnes <[REDACTED]>
Sent: Friday, September 22, 2023 1:01 PM
To: DistrictElections
Cc: Hall, Andy; Knoblock, Steve; Cabral, Victor; Duncan, Chris; Enmeier, Mark; Loeffler, Rick
Subject: Proposed 5 District Map
Attachments: District Map.pdf

5 District Map

Tom Barnes
[REDACTED]



City of San Clemente

SEP 22 2023

City Clerk Department

Reviewed 9/22/23

District 1

Pier Bowl—2202

Southwest—4449

Cyprus Shores—1176

Salvador (Hills)—2173

Trestles—3000

Total—13000





District 2

North San Clemente—1200

North El Camino Real (North Beach)—1748

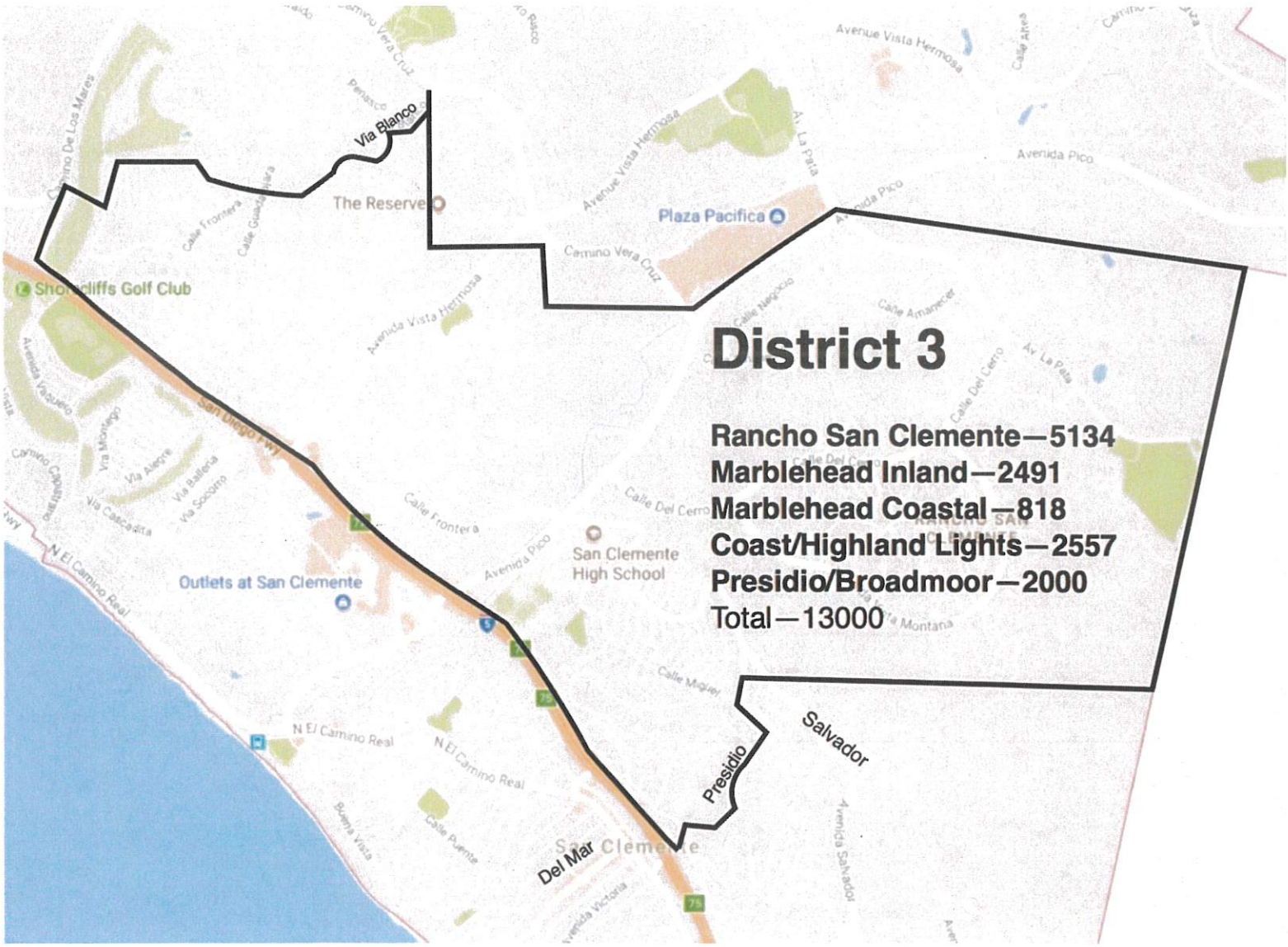
Las Palmas—5945

Shorecliffs—2010

Northwest & Far West—2097

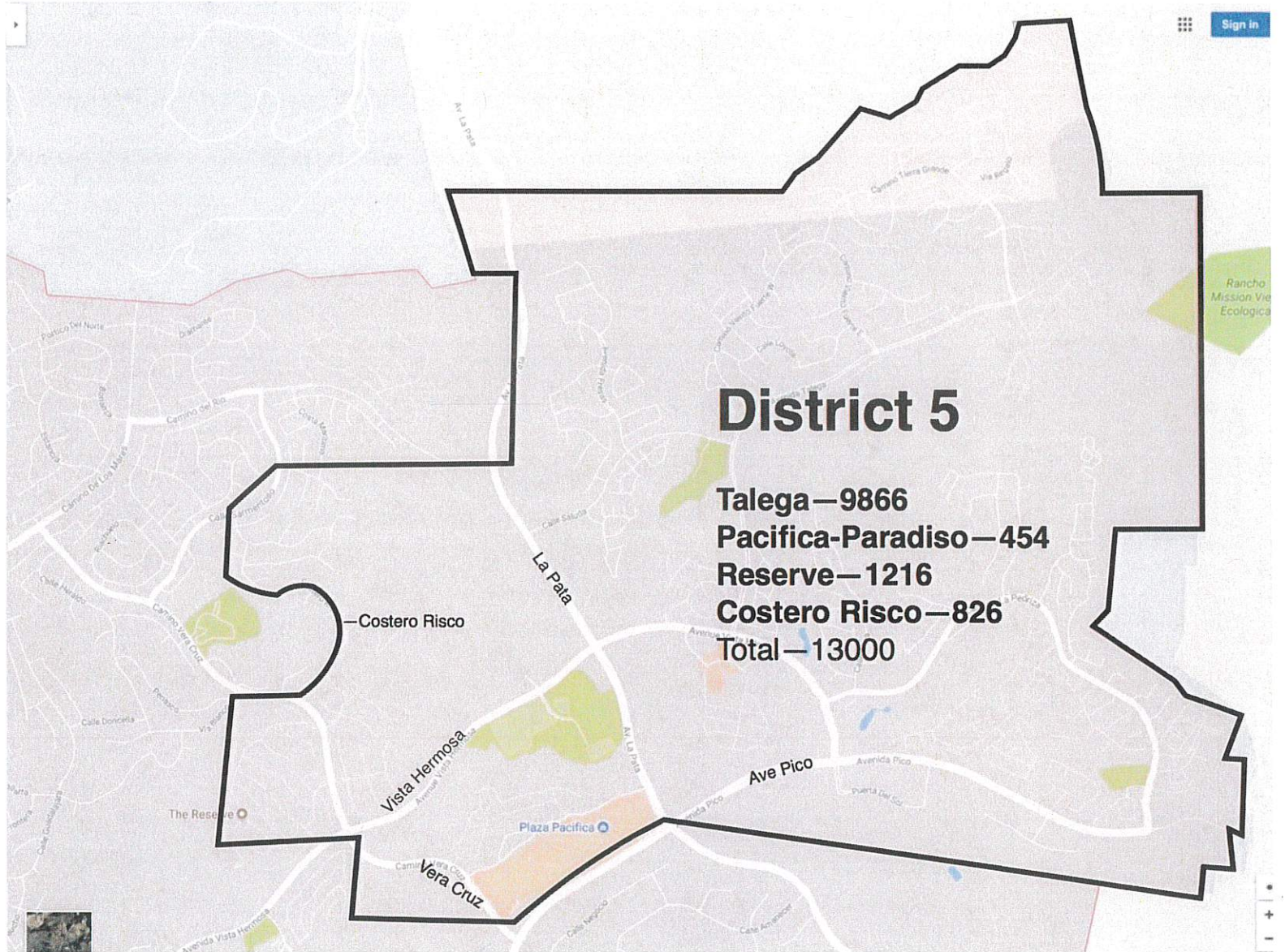
Total—13000





District 3

- Rancho San Clemente—5134
- Marblehead Inland—2491
- Marblehead Coastal—818
- Coast/Highland Lights—2557
- Presidio/Broadmoor—2000
- Total—13000



District 5

Talega—9866
Pacifica-Paradiso—454
Reserve—1216
Costero Risco—826
Total—13000