



# AGENDA REPORT

## CITY OF SAN CLEMENTE

### City Council Meeting

910 Calle Negocio  
2nd Floor  
San Clemente, California  
www.san-clemente.org

**Meeting Date:** 6/6/2023

Agenda Item: 71

**Department:** Public Works  
**Prepared By** Fatana Temory, Management Analyst  
Zak Ponsen, Assistant City Engineer

**Subject:**  
**RENEWED MEASURE M2 ANNUAL FUNDING ELIGIBILITY - FISCAL YEAR 2023-2024**

**Summary:**

In Fiscal Year 2023-2024, the City is estimated to receive \$1.3 million from Measure M2 Local Fair Share allocations once all eligibility requirements are fulfilled.

Staff recommends that the City Council approve the proposed 2023 Measure M2 Seven-Year Capital Improvement Program and authorize the Director of Public Works to submit the City of San Clemente's Measure M2 eligibility submittals to the Orange County Transportation Authority (OCTA). The purpose of this action is to maintain eligibility for funding under the Orange County Renewed Measure M Programs.

**Background:**

In November 1990, Orange County voters approved Measure M, a one-half percent sales tax increase for 20 years, to fund transportation projects in Orange County. Furthermore, in November 2006, the voters approved Renewal of Measure M (M2) for an additional thirty years, that became effective in April 2011. County-wide Measure M2 improvement projects include upgrading major freeway and rail transit system, maintaining streets and roads, synchronizing traffic signals countywide and implementing environmental cleanup program.

**Discussion:**

The renewed Measure M Ordinance requires local jurisdictions to annually submit specific documentation to the OCTA. Local jurisdictions must meet the following requirements to be eligible for fair share and competitive M2 funds:

- Adopt and update a seven-year Capital Improvement Program (CIP). The attached CIP list includes all capital transportation projects proposed from Fiscal Years 2023-2024 through 2029-2030. (Attachment 1).
- Adopt a General Plan Circulation Element consistent with the Master Plan of Arterial Highways (MPAH).
- Submit a Pavement Management Plan (PMP) update biennially to OCTA. The updated PMP is attached to this report (Attachment 5).
- Adopt and provide an annual Expenditure Report to OCTA within six months of end of fiscal

year (due by December 31, 2023).

- Adopt and maintain a Local Signal Synchronization Plan (LSSP) every three years. The updated LSSP is attached to this report (Attachment 6).
- Satisfy Maintenance of Effort (MOE) requirements.
- Agree to expend all Local Fair Share revenues received through Renewed Measure M within three years of receipt.
- Participate in traffic forum (City Staff has participated in various working group sessions hosted by OCTA).
- Establish a policy which requires new development to pay its fair share of transportation related improvements associated with their new development. The City's Regional Circulation Financing & Phasing Program (RCFPP) fulfills this requirement.
- Provide OCTA with a Project Final Report within six months following completion of a project funded with net revenues.
- Agree that Net Revenues shall not be used to supplant developer funding.
- Consider, as part of eligible jurisdiction's General Plan, land use and planning strategies that accommodate transit and non-motorized transportation. The General Plan update included policies and language that encourage and facilitate transit and non-motorized transportation options.
- Comply with the conditions and requirements of the Orange County Congestion Management Program (CMP). The City is required to comply with the County's CMP such as traffic level of service (LOS).

Staff has prepared the necessary submittal documents to satisfy the requirements and demonstrate eligibility for receiving Measure M2 funds.

***Council Options:***

- Approve the M2 Seven-Year Capital Improvement Program and adopt the necessary resolutions for submittal of required documents to OCTA.
- Continue the Item and direct staff to provide additional information. Note: Any continued Item would need to be brought back to City Council and approved prior to July 1, 2023 or the City may lose its eligibility to receive Measure M2 funds.
- Deny some or all staff recommendations. This would result in the City losing its eligibility to receive Measure M2 funds.

***Fiscal Impact:***

Yes. The recommended action will continue the City's eligibility for receiving Measure M2 funds.

***Environmental Review/Analysis:***

Staff recommends that the City Council determine this project to be categorically exempt from the California Environmental Quality Act (CEQA) under Class 1 (Existing Facilities, 14 CCR Section 15301), Class 2 (Replacement or Reconstruction, 14 CCR Section 15302), and Class 6 (Information Collection, 14 CCR Section 15306) of the State CEQA Guidelines.

***Recommended Actions:***

Staff Recommendation

Staff Recommends that the City Council:

1. Approve the 2023 Measure M2 Seven-Year Capital Improvement Program for Fiscal Years 2023-2024 through 2029-2030; and
2. Adopt Resolution No. 23-37 entitled "A RESOLUTION OF THE CITY COUNCIL OF THE CITY OF SAN CLEMENTE CONCERNING THE STATUS AND UPDATE OF THE CIRCULATION ELEMENT, AND MITIGATION FEE PROGRAM FOR THE MEASURE M (M2) PROGRAM"; and
3. Adopt Resolution No. 23-38 entitled "A RESOLUTION OF THE CITY COUNCIL OF THE CITY OF SAN CLE MENTE CONCERNING THE STATUS AND UPDATE OF THE PAVEMENT MANAGEMENT PLAN FOR THE MEASURE M (M2) PROGRAM"; and
4. Adopt Resolution No. 23-39 entitled "A RESOLUTION OF THE CITY COUNCIL OF THE CITY OF SAN CLEMENTE CONCERNING THE UPDATE OF THE LOCAL SIGNAL SYNCHRONIZATION PLAN FOR THE MEASURE M (M2) PROGRAM"; and
5. Authorize the Public Works Director to submit Measure M2 funding eligibility requirements on behalf of the City of San Clemente to the Orange County Transportation Authority.

***Attachment:***

1. Seven-Year CIP Program
2. Resolution 23-37
3. Resolution 23-38
4. Resolution 23-39
5. Pavement Management Plan (PMP)
6. Local Signal Synchronization Plan (LSSP)

***Notification:***

None.

**Orange County Transportation Authority**  
**FY 2023/24 - FY 2029/30 Capital Improvement Program**

<b>TIP ID</b> CP-11481		<b>IMPLEMENTING AGENCY</b> San Clemente, City of						
<b>Local Project Number:</b>	<b>Project Title</b>							
<b>Additional Project IDs:</b>	Alley Pavement Rehabilitation							
<b>Type of Work:</b> Road Maintenance	<b>Project Description</b>							
<b>Type of Work Description:</b> Road Maintenance - Alleys	This project consists of grinding, reconstructing deteriorated pavement areas, replacing failed curb and gutter, curb ramps, alley gutters, and overlaying the existing pavement. This project is part of a several year program to rehabilitate the City							
<b>Limits</b>	<b>FISCAL YEAR</b>	<b>FUND TYPE</b>	<b>ENG</b>	<b>ROW</b>	<b>CON/IMP</b>	<b>O&amp;M</b>	<b>TOTAL</b>	<b>TOTAL ESCALATED</b>
Citywide	2024	Other	\$90,000	\$0	\$600,000	\$0	\$690,000	\$708,000
<b>Project Notes</b>	2025	Other	\$90,000	\$0	\$600,000	\$0	\$690,000	\$726,540
Other Fund = Street Improvement Fund								
			<b>Totals: \$180,000 \$0 \$1,200,000 \$0 \$1,380,000 \$1,434,540</b>					
Last Revised: 23-00 - Submitted								<b>Total Programmed: \$1,380,000</b>

<b>TIP ID</b> CP-11001		<b>IMPLEMENTING AGENCY</b> San Clemente, City of						
<b>Local Project Number:</b>	<b>Project Title</b>							
<b>Additional Project IDs:</b>	Annual Arterial Street Pavement Maintenance							
<b>Type of Work:</b> Road Maintenance	<b>Project Description</b>							
<b>Type of Work Description:</b> Road Maintenance - Reconstruction of roadway	The project will reconstruct deteriorated pavement areas, crack seal and slurry seal the existing pavement. As a part of the project, the City will repurpose the travel lane alignments to best serve the users of the roadway							
<b>Limits</b>	<b>FISCAL YEAR</b>	<b>FUND TYPE</b>	<b>ENG</b>	<b>ROW</b>	<b>CON/IMP</b>	<b>O&amp;M</b>	<b>TOTAL</b>	<b>TOTAL ESCALATED</b>
Citywide	2024	Gas Tax	\$100,000	\$0	\$1,400,000	\$0	\$1,500,000	\$1,542,000
<b>Project Notes</b>	2025	Gas Tax	\$100,000	\$0	\$1,400,000	\$0	\$1,500,000	\$1,585,260
	2026	Gas Tax	\$100,000	\$0	\$1,400,000	\$0	\$1,500,000	\$1,629,818
	2027	Gas Tax	\$100,000	\$0	\$1,400,000	\$0	\$1,500,000	\$1,675,712
	2028	Gas Tax	\$100,000	\$0	\$1,400,000	\$0	\$1,500,000	\$1,722,984
	2029	Gas Tax	\$100,000	\$0	\$1,400,000	\$0	\$1,500,000	\$1,771,673
	2030	Gas Tax	\$100,000	\$0	\$1,400,000	\$0	\$1,500,000	\$1,821,823
			<b>Totals: \$700,000 \$0 \$9,800,000 \$0 \$10,500,000 \$11,749,270</b>					
Last Revised: 23-00 - Submitted								<b>Total Programmed: \$10,500,000</b>

<b>TIP ID</b> CP-11005		<b>IMPLEMENTING AGENCY</b> San Clemente, City of						
<b>Local Project Number:</b>	<b>Project Title</b>							
<b>Additional Project IDs:</b>	Annual Street Rehabilitation Project							
<b>Type of Work:</b> Road Maintenance	<b>Project Description</b>							
<b>Type of Work Description:</b> Road Maintenance - Rehabilitation of roadway	The project involves performing removal and reconstruction of damaged and deteriorated portions of the street pavement and overlaying the entire segment of pavement with approximately 2" of Asphaltic Cement.							
<b>Limits</b>	<b>FISCAL YEAR</b>	<b>FUND TYPE</b>	<b>ENG</b>	<b>ROW</b>	<b>CON/IMP</b>	<b>O&amp;M</b>	<b>TOTAL</b>	<b>TOTAL ESCALATED</b>
Various Streets	2024	General Fund	\$0	\$0	\$550,000	\$0	\$550,000	\$566,500
<b>Project Notes</b>	2025	General Fund	\$0	\$0	\$550,000	\$0	\$550,000	\$583,495
	2026	General Fund	\$0	\$0	\$550,000	\$0	\$550,000	\$601,000
	2027	General Fund	\$0	\$0	\$550,000	\$0	\$550,000	\$619,030
	2028	General Fund	\$0	\$0	\$550,000	\$0	\$550,000	\$637,601
	2029	General Fund	\$0	\$0	\$550,000	\$0	\$550,000	\$656,729
	2030	General Fund	\$0	\$0	\$550,000	\$0	\$550,000	\$676,431
			<b>Totals: \$0 \$0 \$3,850,000 \$0 \$3,850,000 \$4,340,786</b>					
Last Revised: 23-00 - Submitted								<b>Total Programmed: \$3,850,000</b>



<b>TIP ID</b> CP-11302		<b>IMPLEMENTING AGENCY</b> San Clemente, City of						
<b>Local Project Number:</b>	<b>Project Title</b>							
<b>Additional Project IDs:</b>	Arterial Pavement Preservation Program							
<b>Type of Work:</b> Road Maintenance	<b>Project Description</b>							
<b>Type of Work Description:</b> Road Maintenance - Slurry seal of roadway	The City annually budgets to slurry seal City streets identified with the highest need, as determined by staff. The annual Slurry Seal Program extends the life of the existing City streets and delays the need for rehabilitation or reconstruction.							
<b>Limits</b>	<b>FISCAL YEAR</b>	<b>FUND TYPE</b>	<b>ENG</b>	<b>ROW</b>	<b>CON/IMP</b>	<b>O&amp;M</b>	<b>TOTAL</b>	<b>TOTAL ESCALATED</b>
City Wide Arterials	2024	Gas Tax	\$100,000	\$0	\$600,000	\$0	\$700,000	\$718,000
<b>Project Notes</b>	2025	Gas Tax	\$100,000	\$0	\$600,000	\$0	\$700,000	\$736,540
	2026	Gas Tax	\$100,000	\$0	\$600,000	\$0	\$700,000	\$755,636
	2027	Gas Tax	\$100,000	\$0	\$600,000	\$0	\$700,000	\$775,305
	2028	Gas Tax	\$100,000	\$0	\$600,000	\$0	\$700,000	\$795,564
	2029	Gas Tax	\$100,000	\$0	\$600,000	\$0	\$700,000	\$816,431
	2030	Gas Tax	\$100,000	\$0	\$600,000	\$0	\$700,000	\$837,924
	<b>Totals:</b>		<b>\$700,000</b>	<b>\$0</b>	<b>\$4,200,000</b>	<b>\$0</b>	<b>\$4,900,000</b>	<b>\$5,435,400</b>
Last Revised: 23-00 - Submitted							<b>Total Programmed: \$4,900,000</b>	

<b>TIP ID</b> CP-11006		<b>IMPLEMENTING AGENCY</b> San Clemente, City of						
<b>Local Project Number:</b>	<b>Project Title</b>							
<b>Additional Project IDs:</b>	As-Needed Pavement Repairs and Crack Sealing							
<b>Type of Work:</b> Road Maintenance	<b>Project Description</b>							
<b>Type of Work Description:</b> Road Maintenance - Rehabilitation of roadway	Contract with construction company to repair and crack seal pavements as needed. This project will address needed pavement structural repairs and crack sealing in an expeditious manner. Types of projects may include specific failed pavement sections							
<b>Limits</b>	<b>FISCAL YEAR</b>	<b>FUND TYPE</b>	<b>ENG</b>	<b>ROW</b>	<b>CON/IMP</b>	<b>O&amp;M</b>	<b>TOTAL</b>	<b>TOTAL ESCALATED</b>
City wide	2024	Other	\$0	\$0	\$400,000	\$0	\$400,000	\$412,000
<b>Project Notes</b>	2025	Other	\$0	\$0	\$400,000	\$0	\$400,000	\$424,360
Other: Street Improv. Fund	2026	Other	\$0	\$0	\$400,000	\$0	\$400,000	\$437,091
	2027	Other	\$0	\$0	\$400,000	\$0	\$400,000	\$450,204
	2028	Other	\$0	\$0	\$400,000	\$0	\$400,000	\$463,710
	2029	Other	\$0	\$0	\$400,000	\$0	\$400,000	\$477,621
	2030	Other	\$0	\$0	\$400,000	\$0	\$400,000	\$491,950
	<b>Totals:</b>		<b>\$0</b>	<b>\$0</b>	<b>\$2,800,000</b>	<b>\$0</b>	<b>\$2,800,000</b>	<b>\$3,156,936</b>
Last Revised: 23-00 - Submitted							<b>Total Programmed: \$2,800,000</b>	

<b>TIP ID</b> CP-11008		<b>IMPLEMENTING AGENCY</b> San Clemente, City of							
<b>Local Project Number:</b>	<b>Project Title</b>								
<b>Additional Project IDs:</b>	Avenida Calafia Rehabilitation								
<b>Type of Work:</b> Road Maintenance	<b>Project Description</b>								
<b>Type of Work Description:</b> Road Maintenance - Rehabilitation of roadway	This project consists of reconstructing deteriorated curb & gutter, access ramps and asphalt pavements. The entire road width will be overlaid with 2 inches of rubberized asphalt.								
<b>Limits</b>	<b>FISCAL YEAR</b>	<b>FUND TYPE</b>	<b>ENG</b>	<b>ROW</b>	<b>CON/IMP</b>	<b>O&amp;M</b>	<b>TOTAL</b>	<b>TOTAL ESCALATED</b>	
Avenida Montalvo to State Park Entrance	2026	Gas Tax		\$0	\$0	\$175,000	\$0	\$175,000	\$191,227
<b>Project Notes</b>	2026	General Fund		\$0	\$0	\$350,000	\$0	\$350,000	\$382,454
	2026	Measure M2 Local Fairshare		\$0	\$0	\$175,000	\$0	\$175,000	\$191,227
	<b>Totals:</b>		<b>\$0</b>	<b>\$0</b>	<b>\$700,000</b>	<b>\$0</b>	<b>\$700,000</b>	<b>\$764,908</b>	
Last Revised: 23-00 - Submitted							<b>Total Programmed: \$700,000</b>		

<b>TIP ID</b> CP-11010		<b>IMPLEMENTING AGENCY</b> San Clemente, City of						
<b>Local Project Number:</b>	<b>Project Title</b>							
<b>Additional Project IDs:</b>	Avenida Del Mar at Ola Vista Intersection Control Improvements							
<b>Type of Work:</b> Intersection	<b>Project Description</b>							
<b>Type of Work Description:</b> Intersection - Other	Signal modification to add pedestrian scramble. Evaluate and construct pedestrian upgrades including curb pop-outs and ADA compliant pedestrian ramps with pavers.							
<b>Limits</b>	<b>FISCAL YEAR</b>	<b>FUND TYPE</b>	<b>ENG</b>	<b>ROW</b>	<b>CON/IMP</b>	<b>O&amp;M</b>	<b>TOTAL</b>	<b>TOTAL ESCALATED</b>
The intersection of Avenida Del Mar and Ola Vista	2026	Gas Tax	\$0	\$0	\$375,000	\$0	\$375,000	\$409,773
<b>Project Notes</b>	2026	Unfunded/Unknown	\$0	\$0	\$1,125,000	\$0	\$1,125,000	\$1,229,318
			<b>Totals: \$0 \$0 \$1,500,000 \$0 \$1,500,000 \$1,639,091</b>					
Last Revised: 23-00 - Submitted		<b>Total Programmed: \$1,500,000</b>						

<b>TIP ID</b> CP-11012		<b>IMPLEMENTING AGENCY</b> San Clemente, City of						
<b>Local Project Number:</b>	<b>Project Title</b>							
<b>Additional Project IDs:</b>	Avenida La Pata							
<b>Type of Work:</b> Road Maintenance	<b>Project Description</b>							
<b>Type of Work Description:</b> Road Maintenance - Rehabilitation of roadway	Rehabilitating deteriorated pavements and upgrading deficient curb, gutter, access ramps. The entire road width will be overlaid with 2-inches of rubberized asphalt.							
<b>Limits</b>	<b>FISCAL YEAR</b>	<b>FUND TYPE</b>	<b>ENG</b>	<b>ROW</b>	<b>CON/IMP</b>	<b>O&amp;M</b>	<b>TOTAL</b>	<b>TOTAL ESCALATED</b>
Avenida Vista Hermosa to CI Saluda	2026	Unfunded/Unknown	\$0	\$0	\$900,000	\$0	\$900,000	\$983,454
<b>Project Notes</b>	2026	Gas Tax	\$0	\$0	\$300,000	\$0	\$300,000	\$327,818
			<b>Totals: \$0 \$0 \$1,200,000 \$0 \$1,200,000 \$1,311,272</b>					
Last Revised: 23-00 - Submitted		<b>Total Programmed: \$1,200,000</b>						

<b>TIP ID</b> CP-11016		<b>IMPLEMENTING AGENCY</b> San Clemente, City of						
<b>Local Project Number:</b>	<b>Project Title</b>							
<b>Additional Project IDs:</b>	Avenida Palizada Corridor							
<b>Type of Work:</b> Traffic Signals	<b>Project Description</b>							
<b>Type of Work Description:</b> Traffic Signals - Replace and upgrade traffic signals and equipment	Upgrade existing Traffic Signal including Battery Backup, Emergency Preemption, and interconnection to adjacent signalized intersection							
<b>Limits</b>	<b>FISCAL YEAR</b>	<b>FUND TYPE</b>	<b>ENG</b>	<b>ROW</b>	<b>CON/IMP</b>	<b>O&amp;M</b>	<b>TOTAL</b>	<b>TOTAL ESCALATED</b>
Avenida Palizada/ I-5 N/B On Ramps / El Camino Real	2024	Gas Tax	\$17,500	\$0	\$250,000	\$0	\$267,500	\$275,000
<b>Project Notes</b>	2024	Unfunded/Unknown	\$17,500	\$0	\$250,000	\$0	\$267,500	\$275,000
			<b>Totals: \$35,000 \$0 \$500,000 \$0 \$535,000 \$550,000</b>					
Last Revised: 23-00 - Submitted		<b>Total Programmed: \$535,000</b>						

<b>TIP ID</b> CP-11021		<b>IMPLEMENTING AGENCY</b> San Clemente, City of						
<b>Local Project Number:</b>	<b>Project Title</b>							
<b>Additional Project IDs:</b>	Avenida Pico Bicycle Path Phase II							
<b>Type of Work:</b> Bikeways	<b>Project Description</b>							
<b>Type of Work Description:</b> Bikeways - New bike route	Construct new bicycle path, approximately 2 miles on both sides of Avenida Pico.							
<b>Limits</b>	<b>FISCAL YEAR</b>	<b>FUND TYPE</b>	<b>ENG</b>	<b>ROW</b>	<b>CON/IMP</b>	<b>O&amp;M</b>	<b>TOTAL</b>	<b>TOTAL ESCALATED</b>
From I-5 to El Camino Rea	2025	Unfunded/Unknown	\$0	\$0	\$1,250,000	\$0	\$1,250,000	\$1,326,125
<b>Project Notes</b>	2026	Unfunded/Unknown	\$0	\$0	\$1,250,000	\$0	\$1,250,000	\$1,365,909
			<b>Totals: \$0 \$0 \$2,500,000 \$0 \$2,500,000 \$2,692,034</b>					
Last Revised: 23-00 - Submitted		<b>Total Programmed: \$2,500,000</b>						

TIP ID CP-11023		IMPLEMENTING AGENCY San Clemente, City of						
<b>Local Project Number:</b>	<b>Project Title</b>							
<b>Additional Project IDs:</b>	Avenida Pico Bicycle Path Phase III							
<b>Type of Work:</b> Bikeways	<b>Project Description</b>							
<b>Type of Work Description:</b> Bikeways - New bike route	Construct tunnel under fwy I-5 to connect Avenida Pico bicycle path project phases 1 and 2.							
<b>Limits</b>	<b>FISCAL YEAR</b>	<b>FUND TYPE</b>	<b>ENG</b>	<b>ROW</b>	<b>CON/IMP</b>	<b>O&amp;M</b>	<b>TOTAL</b>	<b>TOTAL ESCALATED</b>
Avenida Navarro to I-5 ramps	2026	Unfunded/Unknown	\$0	\$0	\$1,000,000	\$0	\$1,000,000	\$1,092,727
<b>Project Notes</b>	2027	Unfunded/Unknown	\$0	\$0	\$5,000,000	\$0	\$5,000,000	\$5,627,544
	2028	Unfunded/Unknown	\$0	\$0	\$10,000,000	\$0	\$10,000,000	\$11,592,741
	2029	Unfunded/Unknown	\$0	\$0	\$1,000,000	\$0	\$1,000,000	\$1,194,052
			<b>Totals: \$0 \$0 \$17,000,000 \$0 \$17,000,000 \$19,507,064</b>					
Last Revised: 23-00 - Submitted							<b>Total Programmed: \$17,000,000</b>	

TIP ID CP-11026		IMPLEMENTING AGENCY San Clemente, City of						
<b>Local Project Number:</b>	<b>Project Title</b>							
<b>Additional Project IDs:</b>	Avenida Pico Class 1 Bicycle Path Phase I							
<b>Type of Work:</b> Bikeways	<b>Project Description</b>							
<b>Type of Work Description:</b> Bikeways - New bike route	Construct new bicycle path, approximately 2 miles on both sides of Avenida Pico.							
<b>Limits</b>	<b>FISCAL YEAR</b>	<b>FUND TYPE</b>	<b>ENG</b>	<b>ROW</b>	<b>CON/IMP</b>	<b>O&amp;M</b>	<b>TOTAL</b>	<b>TOTAL ESCALATED</b>
Calle Frontera to Camino Vera Cruz	2025	Developer	\$0	\$0	\$1,600,000	\$0	\$1,600,000	\$1,697,440
<b>Project Notes</b>								
Developer: RCFPP fund				<b>Totals: \$0 \$0 \$1,600,000 \$0 \$1,600,000 \$1,697,440</b>				
Last Revised: 23-00 - Submitted							<b>Total Programmed: \$1,600,000</b>	

TIP ID CP-11477		IMPLEMENTING AGENCY San Clemente, City of						
<b>Local Project Number:</b> 17337	<b>Project Title</b>							
<b>Additional Project IDs:</b>	Avenida Pico Class 1 Bike/Ped Path (Frontera to Vera Cruz)							
<b>Type of Work:</b> Bikeways	<b>Project Description</b>							
<b>Type of Work Description:</b> Bikeways - Widening of existing bike route	This project will construct a Class I Bike/Pedestrian Path adjacent to westbound Avenida Pico between Camino Vera Cruz and Calle Frontera.							
<b>Limits</b>	<b>FISCAL YEAR</b>	<b>FUND TYPE</b>	<b>ENG</b>	<b>ROW</b>	<b>CON/IMP</b>	<b>O&amp;M</b>	<b>TOTAL</b>	<b>TOTAL ESCALATED</b>
Camino Vera Cruz to Calle Frontera	2025	Developer	\$0	\$0	\$1,600,000	\$0	\$1,600,000	\$1,697,440
<b>Project Notes</b>								
RCFPP Fund				<b>Totals: \$0 \$0 \$1,600,000 \$0 \$1,600,000 \$1,697,440</b>				
Last Revised: 23-00 - Submitted							<b>Total Programmed: \$1,600,000</b>	

TIP ID CP-11033		IMPLEMENTING AGENCY San Clemente, City of						
<b>Local Project Number:</b>	<b>Project Title</b>							
<b>Additional Project IDs:</b>	Avenida Pico Rehabilitation Phase 5							
<b>Type of Work:</b> Road Maintenance	<b>Project Description</b>							
<b>Type of Work Description:</b> Road Maintenance - Rehabilitation of roadway	Rehabilitating deteriorated pavements and upgrading deficient curb, gutter, access ramps. The entire road width will be overlaid with 2-inches of rubberized asphalt.							
<b>Limits</b>	<b>FISCAL YEAR</b>	<b>FUND TYPE</b>	<b>ENG</b>	<b>ROW</b>	<b>CON/IMP</b>	<b>O&amp;M</b>	<b>TOTAL</b>	<b>TOTAL ESCALATED</b>
Avenida Vista Hermosa to Camino La Padriza	2025	Unfunded/Unknown	\$0	\$0	\$222,500	\$0	\$222,500	\$236,050
<b>Project Notes</b>	2025	Gas Tax	\$0	\$0	\$222,500	\$0	\$222,500	\$236,050
	2026	Gas Tax	\$0	\$0	\$222,500	\$0	\$222,500	\$243,132
	2026	Unfunded/Unknown	\$0	\$0	\$222,500	\$0	\$222,500	\$243,132
			<b>Totals: \$0 \$0 \$890,000 \$0 \$890,000 \$958,364</b>					
Last Revised: 23-00 - Submitted							<b>Total Programmed: \$890,000</b>	

TIP ID CP-11039		IMPLEMENTING AGENCY San Clemente, City of							
<b>Local Project Number:</b>	<b>Project Title</b>								
<b>Additional Project IDs:</b>	Avenida Pico Widening								
<b>Type of Work:</b> Road Widening	<b>Project Description</b>								
<b>Type of Work Description:</b> Road Widening - Widen width of existing traffic lanes	Widen the street to include bike lanes in each direction.								
<b>Limits</b>	<b>FISCAL YEAR</b>	<b>FUND TYPE</b>	<b>ENG</b>	<b>ROW</b>	<b>CON/IMP</b>	<b>O&amp;M</b>	<b>TOTAL</b>	<b>TOTAL ESCALATED</b>	
I-5 freeway to Avenida Frontera	2025	Developer	\$0	\$0	\$375,000	\$0	\$375,000	\$397,838	
<b>Project Notes</b>	2026	Unfunded/Unknown	\$0	\$0	\$375,000	\$0	\$375,000	\$409,773	
			<b>Totals:</b>	<b>\$0</b>	<b>\$0</b>	<b>\$750,000</b>	<b>\$0</b>	<b>\$750,000</b>	<b>\$807,611</b>
Last Revised: 23-00 - Submitted								<b>Total Programmed: \$750,000</b>	

TIP ID CP-11019		IMPLEMENTING AGENCY San Clemente, City of							
<b>Local Project Number:</b>	<b>Project Title</b>								
<b>Additional Project IDs:</b>	Avenida Pico and Avenida La Pata Intersection Improvements								
<b>Type of Work:</b> Intersection	<b>Project Description</b>								
<b>Type of Work Description:</b> Intersection - Add left turn and right turn lanes to intersection	Intersection modification will include construction of a free s/b right turn from La Pata to Pico. The project also includes all signal modifications.								
<b>Limits</b>	<b>FISCAL YEAR</b>	<b>FUND TYPE</b>	<b>ENG</b>	<b>ROW</b>	<b>CON/IMP</b>	<b>O&amp;M</b>	<b>TOTAL</b>	<b>TOTAL ESCALATED</b>	
Avenida Pico and Avenida La Pata	2024	Traffic Impact Fees	\$0	\$0	\$100,000	\$0	\$100,000	\$103,000	
<b>Project Notes</b>	2025	Traffic Impact Fees	\$0	\$0	\$400,000	\$0	\$400,000	\$424,360	
Developer: Reg. Circ. Financing & Phasing Program (RCFPP)			<b>Totals:</b>	<b>\$0</b>	<b>\$0</b>	<b>\$500,000</b>	<b>\$0</b>	<b>\$500,000</b>	<b>\$527,360</b>
Last Revised: 23-00 - Submitted								<b>Total Programmed: \$500,000</b>	

TIP ID CP-11040		IMPLEMENTING AGENCY San Clemente, City of							
<b>Local Project Number:</b>	<b>Project Title</b>								
<b>Additional Project IDs:</b>	Avenida Presidio/I-5 SB Ramps/Avenida De La Estrella								
<b>Type of Work:</b> Traffic Signals	<b>Project Description</b>								
<b>Type of Work Description:</b> Traffic Signals - Install new traffic signals and equipment	Install new traffic signal including Battery Backup, Emergency Preemption, and interconnection to adjacent signalized intersection.								
<b>Limits</b>	<b>FISCAL YEAR</b>	<b>FUND TYPE</b>	<b>ENG</b>	<b>ROW</b>	<b>CON/IMP</b>	<b>O&amp;M</b>	<b>TOTAL</b>	<b>TOTAL ESCALATED</b>	
Avenida Presidio/I-5 SB Ramps/Avenida De La Estrella	2025	Gas Tax	\$0	\$0	\$250,000	\$0	\$250,000	\$265,225	
<b>Project Notes</b>	2025	Unfunded/Unknown	\$0	\$0	\$250,000	\$0	\$250,000	\$265,225	
			<b>Totals:</b>	<b>\$0</b>	<b>\$0</b>	<b>\$500,000</b>	<b>\$0</b>	<b>\$500,000</b>	<b>\$530,450</b>
Last Revised: 23-00 - Submitted								<b>Total Programmed: \$500,000</b>	

TIP ID CP-11041		IMPLEMENTING AGENCY San Clemente, City of							
<b>Local Project Number:</b>	<b>Project Title</b>								
<b>Additional Project IDs:</b>	Avenida Salvador Phase 1								
<b>Type of Work:</b> Road Maintenance	<b>Project Description</b>								
<b>Type of Work Description:</b> Road Maintenance - Rehabilitation of roadway	Rehabilitating deteriorated pavements and upgrading deficient curb, gutter, access ramps. The entire road width will be overlaid with 2-inches of rubberized asphalt.								
<b>Limits</b>	<b>FISCAL YEAR</b>	<b>FUND TYPE</b>	<b>ENG</b>	<b>ROW</b>	<b>CON/IMP</b>	<b>O&amp;M</b>	<b>TOTAL</b>	<b>TOTAL ESCALATED</b>	
From CI Monserrat to Vista Valinda	2025	Measure M2 Local Fairshare	\$0	\$0	\$40,000	\$0	\$40,000	\$42,436	
<b>Project Notes</b>	2025	Gas Tax	\$0	\$0	\$40,000	\$0	\$40,000	\$42,436	
			2025	Unfunded/Unknown	\$0	\$0	\$80,000	\$84,872	
			<b>Totals:</b>	<b>\$0</b>	<b>\$0</b>	<b>\$160,000</b>	<b>\$0</b>	<b>\$160,000</b>	<b>\$169,744</b>
Last Revised: 23-00 - Submitted								<b>Total Programmed: \$160,000</b>	

TIP ID CP-11042		IMPLEMENTING AGENCY San Clemente, City of						
<b>Local Project Number:</b>	<b>Project Title</b>							
<b>Additional Project IDs:</b>	Avenida Salvador Phase 2							
<b>Type of Work:</b> Road Maintenance	<b>Project Description</b>							
<b>Type of Work Description:</b> Road Maintenance - Rehabilitation of roadway	Rehabilitating deteriorated pavements and upgrading deficient curb, gutter, access ramps. The entire road width will be overlaid with 2-inches of rubberized asphalt.							
<b>Limits</b>	<b>FISCAL YEAR</b>	<b>FUND TYPE</b>	<b>ENG</b>	<b>ROW</b>	<b>CON/IMP</b>	<b>O&amp;M</b>	<b>TOTAL</b>	<b>TOTAL ESCALATED</b>
Presidio to 300' N. of Malaguena	2026	Gas Tax	\$0	\$0	\$102,500	\$0	\$102,500	\$112,005
<b>Project Notes</b>	2026	Unfunded/Unknown	\$0	\$0	\$205,000	\$0	\$205,000	\$224,009
	2026	Measure M2 Local Fairshare	\$0	\$0	\$102,500	\$0	\$102,500	\$112,005
	<b>Totals:</b>		<b>\$0</b>	<b>\$0</b>	<b>\$410,000</b>	<b>\$0</b>	<b>\$410,000</b>	<b>\$448,019</b>
Last Revised: 23-00 - Submitted								<b>Total Programmed: \$410,000</b>

TIP ID CP-11043		IMPLEMENTING AGENCY San Clemente, City of						
<b>Local Project Number:</b>	<b>Project Title</b>							
<b>Additional Project IDs:</b>	Avenida San Gabriel / Avenida San Pablo Intersection Improvement							
<b>Type of Work:</b> Intersection	<b>Project Description</b>							
<b>Type of Work Description:</b> Intersection - Other	Construct drainage, ADA ramps, pedestrian improvements and repave existing roadway.							
<b>Limits</b>	<b>FISCAL YEAR</b>	<b>FUND TYPE</b>	<b>ENG</b>	<b>ROW</b>	<b>CON/IMP</b>	<b>O&amp;M</b>	<b>TOTAL</b>	<b>TOTAL ESCALATED</b>
Avenida San Gabriel / Avenida San Pablo	2025	Gas Tax	\$0	\$0	\$62,500	\$0	\$62,500	\$66,306
<b>Project Notes</b>	2025	Unfunded/Unknown	\$0	\$0	\$187,500	\$0	\$187,500	\$198,919
	<b>Totals:</b>		<b>\$0</b>	<b>\$0</b>	<b>\$250,000</b>	<b>\$0</b>	<b>\$250,000</b>	<b>\$265,225</b>
Last Revised: 23-00 - Submitted								<b>Total Programmed: \$250,000</b>

TIP ID CP-11046		IMPLEMENTING AGENCY San Clemente, City of						
<b>Local Project Number:</b>	<b>Project Title</b>							
<b>Additional Project IDs:</b>	Avenida San Pablo							
<b>Type of Work:</b> Road Maintenance	<b>Project Description</b>							
<b>Type of Work Description:</b> Road Maintenance - Reconstruction of roadway	Rehabilitating deteriorated pavements and upgrading deficient curb, gutter, access ramps. Construct sidewalks and ADA ramps. The entire road width will be overlaid with 2-inches of rubberized asphalt.							
<b>Limits</b>	<b>FISCAL YEAR</b>	<b>FUND TYPE</b>	<b>ENG</b>	<b>ROW</b>	<b>CON/IMP</b>	<b>O&amp;M</b>	<b>TOTAL</b>	<b>TOTAL ESCALATED</b>
Acapulco to cul de sac	2027	Measure M2 Local Fairshare	\$0	\$0	\$209,250	\$0	\$209,250	\$235,513
<b>Project Notes</b>	2027	Unfunded/Unknown	\$0	\$0	\$627,750	\$0	\$627,750	\$706,538
	<b>Totals:</b>		<b>\$0</b>	<b>\$0</b>	<b>\$837,000</b>	<b>\$0</b>	<b>\$837,000</b>	<b>\$942,051</b>
Last Revised: 23-00 - Submitted								<b>Total Programmed: \$837,000</b>

TIP ID CP-11487		IMPLEMENTING AGENCY San Clemente, City of						
<b>Local Project Number:</b>	<b>Project Title</b>							
<b>Additional Project IDs:</b>	Avenida Victoria Sidewalk Widening							
<b>Type of Work:</b> Pedestrian	<b>Project Description</b>							
<b>Type of Work Description:</b> Pedestrian - Reconstruction or rehabilitation of sidewalk	This project is the widening of the sidewalk along the Eastern side of Avenida Victoria, between Coronado Lane to Monterey Lane.							
<b>Limits</b>	<b>FISCAL YEAR</b>	<b>FUND TYPE</b>	<b>ENG</b>	<b>ROW</b>	<b>CON/IMP</b>	<b>O&amp;M</b>	<b>TOTAL</b>	<b>TOTAL ESCALATED</b>
Eastern side of Avenida Victoria, between Coronado Lane to Monterey Lane	2024	General Fund	\$0	\$0	\$425,000	\$0	\$425,000	\$437,750
<b>Project Notes</b>	<b>Totals:</b>		<b>\$0</b>	<b>\$0</b>	<b>\$425,000</b>	<b>\$0</b>	<b>\$425,000</b>	<b>\$437,750</b>
Last Revised: 23-00 - Submitted								<b>Total Programmed: \$425,000</b>

<b>TIP ID</b> CP-11081		<b>IMPLEMENTING AGENCY</b> San Clemente, City of								
<b>Local Project Number:</b>	<b>Project Title</b>									
<b>Additional Project IDs:</b>	Avenida Vista Hermosa and Avenida La Pata Intersection Improvements									
<b>Type of Work:</b> Intersection	<b>Project Description</b>									
<b>Type of Work Description:</b> Intersection - Other	Improve and extend the southbound Avenida La Pata right turn pocket onto westbound Avenida Vista Hermosa due to heavy turning movement.									
<b>Limits</b>	<b>FISCAL YEAR</b>	<b>FUND TYPE</b>	<b>ENG</b>	<b>ROW</b>	<b>CON/IMP</b>	<b>O&amp;M</b>	<b>TOTAL</b>	<b>TOTAL ESCALATED</b>		
Avenida Vista Hermosa and Avenida La Pata	2024	Traffic Impact Fees	\$150,000	\$0	\$0	\$0	\$150,000	\$150,000		
<b>Project Notes</b>	2025	Traffic Impact Fees	\$0	\$0	\$550,000	\$0	\$550,000	\$583,495		
Developer: RCFPP			<b>Totals:</b>		\$150,000	\$0	\$550,000	\$0	\$700,000	\$733,495
Last Revised: 23-00 - Submitted								<b>Total Programmed: \$700,000</b>		

<b>TIP ID</b> CP-11082		<b>IMPLEMENTING AGENCY</b> San Clemente, City of								
<b>Local Project Number:</b>	<b>Project Title</b>									
<b>Additional Project IDs:</b>	Avenida Vista Hermosa and Avenida Vera Cruz Intersection Improvements									
<b>Type of Work:</b> Intersection	<b>Project Description</b>									
<b>Type of Work Description:</b> Intersection - Add left turn lane(s) to intersection	Operational improvements which include adding additional turn lanes.									
<b>Limits</b>	<b>FISCAL YEAR</b>	<b>FUND TYPE</b>	<b>ENG</b>	<b>ROW</b>	<b>CON/IMP</b>	<b>O&amp;M</b>	<b>TOTAL</b>	<b>TOTAL ESCALATED</b>		
Avenida Vista Hermosa and Avenida Vera Cruz	2025	Traffic Impact Fees	\$200,000	\$0	\$0	\$0	\$200,000	\$200,000		
<b>Project Notes</b>	2026	Traffic Impact Fees	\$0	\$0	\$800,000	\$0	\$800,000	\$874,182		
Developer: RCFPP Fund + Gas Tax			<b>Totals:</b>		\$200,000	\$0	\$800,000	\$0	\$1,000,000	\$1,074,182
Last Revised: 23-00 - Submitted								<b>Total Programmed: \$1,000,000</b>		

<b>TIP ID</b> CP-11083		<b>IMPLEMENTING AGENCY</b> San Clemente, City of							
<b>Local Project Number:</b>	<b>Project Title</b>								
<b>Additional Project IDs:</b>	Bonanza								
<b>Type of Work:</b> Road Maintenance	<b>Project Description</b>								
<b>Type of Work Description:</b> Road Maintenance - Rehabilitation of roadway	This project consists of reconstructing deteriorated curb & gutter, access ramps and asphalt pavements. The entire road width will be overlaid with 2-inches of rubberized asphalt.								
<b>Limits</b>	<b>FISCAL YEAR</b>	<b>FUND TYPE</b>	<b>ENG</b>	<b>ROW</b>	<b>CON/IMP</b>	<b>O&amp;M</b>	<b>TOTAL</b>	<b>TOTAL ESCALATED</b>	
Camino De Los Mares to Caballista Del Norte	2026	Gas Tax	\$0	\$0	\$80,000	\$0	\$80,000	\$87,418	
<b>Project Notes</b>	2026	Unfunded/Unknown	\$0	\$0	\$160,000	\$0	\$160,000	\$174,836	
	2026	Measure M2 Local Fairshare	\$0	\$0	\$80,000	\$0	\$80,000	\$87,418	
		<b>Totals:</b>		\$0	\$0	\$320,000	\$0	\$320,000	\$349,672
Last Revised: 23-00 - Submitted								<b>Total Programmed: \$320,000</b>	

<b>TIP ID</b> CP-11086		<b>IMPLEMENTING AGENCY</b> San Clemente, City of								
<b>Local Project Number:</b>	<b>Project Title</b>									
<b>Additional Project IDs:</b>	Calle Oso/West El Portal Sidewalk									
<b>Type of Work:</b> Pedestrian	<b>Project Description</b>									
<b>Type of Work Description:</b> Pedestrian - New sidewalk	Construct missing sidewalk sections and ADA curb ramps.									
<b>Limits</b>	<b>FISCAL YEAR</b>	<b>FUND TYPE</b>	<b>ENG</b>	<b>ROW</b>	<b>CON/IMP</b>	<b>O&amp;M</b>	<b>TOTAL</b>	<b>TOTAL ESCALATED</b>		
Ave Del Poniente to Ave Buena Vista	2026	Unfunded/Unknown	\$0	\$0	\$550,000	\$0	\$550,000	\$601,000		
<b>Project Notes</b>			<b>Totals:</b>		\$0	\$0	\$550,000	\$0	\$550,000	\$601,000
Last Revised: 23-00 - Submitted								<b>Total Programmed: \$550,000</b>		

<b>TIP ID</b> CP-11096		<b>IMPLEMENTING AGENCY</b> San Clemente, City of						
<b>Local Project Number:</b>	<b>Project Title</b>							
<b>Additional Project IDs:</b>	Camino Vera Cruz							
<b>Type of Work:</b> Road Maintenance	<b>Project Description</b>							
<b>Type of Work Description:</b> Road Maintenance - Rehabilitation of roadway	Rehabilitating deteriorated pavements and upgrading deficient curb, gutter, access ramps. The entire road width will be overlaid with 2-inches of rubberized asphalt.							
<b>Limits</b>	<b>FISCAL YEAR</b>	<b>FUND TYPE</b>	<b>ENG</b>	<b>ROW</b>	<b>CON/IMP</b>	<b>O&amp;M</b>	<b>TOTAL</b>	<b>TOTAL ESCALATED</b>
Carretera to Vista Hermosa	2027	Measure M2 Local Fairshare	\$0	\$0	\$107,000	\$0	\$107,000	\$120,429
<b>Project Notes</b>	2027	Unfunded/Unknown	\$0	\$0	\$214,000	\$0	\$214,000	\$240,859
	2027	Gas Tax	\$0	\$0	\$107,000	\$0	\$107,000	\$120,429
	<b>Totals:</b>		<b>\$0</b>	<b>\$0</b>	<b>\$428,000</b>	<b>\$0</b>	<b>\$428,000</b>	<b>\$481,717</b>
<b>Total Programmed: \$428,000</b>								
Last Revised: 23-00 - Submitted								

<b>TIP ID</b> CP-11099		<b>IMPLEMENTING AGENCY</b> San Clemente, City of						
<b>Local Project Number:</b> 17-SCLM-TSP-3877	<b>Project Title</b>							
<b>Additional Project IDs:</b>	Camino Vera Cruz Traffic Signal Synchronization							
<b>Type of Work:</b> Traffic Signals	<b>Project Description</b>							
<b>Type of Work Description:</b> Traffic Signals - Interconnect traffic signals to improve coordination and communications	Upgrade existing traffic signal system and equipment necessary to provide coordination with adjacent signals.							
<b>Limits</b>	<b>FISCAL YEAR</b>	<b>FUND TYPE</b>	<b>ENG</b>	<b>ROW</b>	<b>CON/IMP</b>	<b>O&amp;M</b>	<b>TOTAL</b>	<b>TOTAL ESCALATED</b>
Camino de los Mares to Avenida Pico	2024	Traffic Signal Sync Program (TSSP)	\$0	\$0	\$0	\$5,040	\$5,040	\$5,040
<b>Project Notes</b>	2024	Gas Tax	\$0	\$0	\$0	\$1,260	\$1,260	\$1,260
	2025	Traffic Signal Sync Program (TSSP)	\$0	\$0	\$0	\$5,040	\$5,040	\$5,040
	2025	Gas Tax	\$0	\$0	\$0	\$1,260	\$1,260	\$1,260
	<b>Totals:</b>		<b>\$0</b>	<b>\$0</b>	<b>\$0</b>	<b>\$12,600</b>	<b>\$12,600</b>	<b>\$12,600</b>
<b>Total Programmed: \$12,600</b>								
Last Revised: 23-00 - Submitted								

<b>TIP ID</b> CP-11093		<b>IMPLEMENTING AGENCY</b> San Clemente, City of						
<b>Local Project Number:</b>	<b>Project Title</b>							
<b>Additional Project IDs:</b>	Camino Vera Cruz at Riachuelo Intersection Control Improvements							
<b>Type of Work:</b> Intersection	<b>Project Description</b>							
<b>Type of Work Description:</b> Intersection - Roundabout	Construct intersection control and other improvements.							
<b>Limits</b>	<b>FISCAL YEAR</b>	<b>FUND TYPE</b>	<b>ENG</b>	<b>ROW</b>	<b>CON/IMP</b>	<b>O&amp;M</b>	<b>TOTAL</b>	<b>TOTAL ESCALATED</b>
Camino Vera Cruz at Riachuelo	2027	Unfunded/Unknown	\$0	\$0	\$500,000	\$0	\$500,000	\$562,754
<b>Project Notes</b>	2027	Measure M2 Local Fairshare	\$0	\$0	\$250,000	\$0	\$250,000	\$281,377
	2027	Gas Tax	\$0	\$0	\$250,000	\$0	\$250,000	\$281,377
	<b>Totals:</b>		<b>\$0</b>	<b>\$0</b>	<b>\$1,000,000</b>	<b>\$0</b>	<b>\$1,000,000</b>	<b>\$1,125,508</b>
<b>Total Programmed: \$1,000,000</b>								
Last Revised: 23-00 - Submitted								

<b>TIP ID</b> CP-11480		<b>IMPLEMENTING AGENCY</b> San Clemente, City of						
<b>Local Project Number:</b>	<b>Project Title</b>							
<b>Additional Project IDs:</b>	Del Mar Street Rehabilitation Project							
<b>Type of Work:</b> Road Maintenance	<b>Project Description</b>							
<b>Type of Work Description:</b> Road Maintenance - Rehabilitation of roadway	Following the completion of the Del Mar Electrical System project, this project will grind and overlay, and restripe Avenida Del Mar from El Camino Real to South Calle Seville. Lighting for Community Center ground will be included. Rectangular Rapid							
<b>Limits</b>	<b>FISCAL YEAR</b>	<b>FUND TYPE</b>	<b>ENG</b>	<b>ROW</b>	<b>CON/IMP</b>	<b>O&amp;M</b>	<b>TOTAL</b>	<b>TOTAL ESCALATED</b>
El Camino Real to South Calle Seville	2024	General Fund	\$0	\$0	\$200,000	\$0	\$200,000	\$206,000
<b>Project Notes</b>	<b>Totals:</b>		<b>\$0</b>	<b>\$0</b>	<b>\$200,000</b>	<b>\$0</b>	<b>\$200,000</b>	<b>\$206,000</b>
<b>Total Programmed: \$200,000</b>								
Last Revised: 23-00 - Submitted								

<b>TIP ID</b> CP-11101		<b>IMPLEMENTING AGENCY</b> San Clemente, City of						
<b>Local Project Number:</b>	<b>Project Title</b>							
<b>Additional Project IDs:</b>	Downtown Paseos Plan							
<b>Type of Work:</b> Pedestrian	<b>Project Description</b>							
<b>Type of Work Description:</b> Pedestrian - Other	Repave alley, construct sidewalk, streetlights, pedestrian bollards and wayfinding signs.							
<b>Limits</b>	<b>FISCAL YEAR</b>	<b>FUND TYPE</b>	<b>ENG</b>	<b>ROW</b>	<b>CON/IMP</b>	<b>O&amp;M</b>	<b>TOTAL</b>	<b>TOTAL ESCALATED</b>
El Camino Real Alley and Avenida Cabrillo	2025	General Fund	\$0	\$0	\$200,000	\$0	\$200,000	\$212,180
<b>Project Notes</b>	2026	General Fund	\$0	\$0	\$600,000	\$0	\$600,000	\$655,636
			<b>Totals: \$0 \$0 \$800,000 \$0 \$800,000 \$867,816</b>					
Last Revised: 23-00 - Submitted		<b>Total Programmed: \$800,000</b>						

<b>TIP ID</b> CP-11102		<b>IMPLEMENTING AGENCY</b> San Clemente, City of						
<b>Local Project Number:</b>	<b>Project Title</b>							
<b>Additional Project IDs:</b>	El Camino Real							
<b>Type of Work:</b> Road Maintenance	<b>Project Description</b>							
<b>Type of Work Description:</b> Road Maintenance - Rehabilitation of roadway	Rehabilitating deteriorated pavements and upgrading deficient curb, gutter, access ramps. The entire road width will be overlaid with 2-inches of rubberized asphalt.							
<b>Limits</b>	<b>FISCAL YEAR</b>	<b>FUND TYPE</b>	<b>ENG</b>	<b>ROW</b>	<b>CON/IMP</b>	<b>O&amp;M</b>	<b>TOTAL</b>	<b>TOTAL ESCALATED</b>
Avenida Valencia to E San Juan	2025	General Fund	\$100,000	\$400,000	\$0	\$0	\$500,000	\$524,360
<b>Project Notes</b>							<b>Totals: \$100,000 \$400,000 \$0 \$0 \$500,000 \$524,360</b>	
Last Revised: 23-00 - Submitted		<b>Total Programmed: \$500,000</b>						

<b>TIP ID</b> CP-11105		<b>IMPLEMENTING AGENCY</b> San Clemente, City of						
<b>Local Project Number:</b>	<b>Project Title</b>							
<b>Additional Project IDs:</b>	El Camino Real and Camino San Clemente Intersection Control Improvements							
<b>Type of Work:</b> Intersection	<b>Project Description</b>							
<b>Type of Work Description:</b> Intersection - Other	Evaluate, construct pedestrian improvements and upgrades for ADA compliant ramps in pavers, curb pop-outs, bicycle upgrades for existing Class I/II bike route, and traffic signal upgrades including protected-permissive left turn for SB N. El Camino R							
<b>Limits</b>	<b>FISCAL YEAR</b>	<b>FUND TYPE</b>	<b>ENG</b>	<b>ROW</b>	<b>CON/IMP</b>	<b>O&amp;M</b>	<b>TOTAL</b>	<b>TOTAL ESCALATED</b>
El Camino Real and Camino San Clemente	2025	Unfunded/Unknown	\$300,000	\$0	\$0	\$0	\$300,000	\$300,000
<b>Project Notes</b>	2026	Unfunded/Unknown	\$0	\$0	\$1,300,000	\$0	\$1,300,000	\$1,420,545
			<b>Totals: \$300,000 \$0 \$1,300,000 \$0 \$1,600,000 \$1,720,545</b>					
Last Revised: 23-00 - Submitted		<b>Total Programmed: \$1,600,000</b>						



TIP ID CP-11107		IMPLEMENTING AGENCY San Clemente, City of						
<b>Local Project Number:</b>	<b>Project Title</b>							
<b>Additional Project IDs:</b>	Major Street Maintenance							
<b>Type of Work:</b> Road Maintenance	<b>Project Description</b>							
<b>Type of Work Description:</b> Road Maintenance - Reconstruction of roadway	The project consists of reconstructing deteriorated and deficient curbs, gutter, curbs ramps, and failed pavement areas will be reconstructed as needed, and the street will be cold milled and paved with a 2-inch cap or slurry sealed as needed.							
<b>Limits</b>	<b>FISCAL YEAR</b>	<b>FUND TYPE</b>	<b>ENG</b>	<b>ROW</b>	<b>CON/IMP</b>	<b>O&amp;M</b>	<b>TOTAL</b>	<b>TOTAL ESCALATED</b>
Citywide	2024	General Fund	\$0	\$0	\$495,000	\$0	\$495,000	\$509,850
<b>Project Notes</b>	2024	Other	\$0	\$0	\$55,000	\$0	\$55,000	\$56,650
General Fund: Street Improv. Fund Other: Water	2025	General Fund	\$0	\$0	\$495,000	\$0	\$495,000	\$525,146
Deprec. Reserve Other: Sewer Deprec. Reserve	2025	Other	\$0	\$0	\$55,000	\$0	\$55,000	\$58,350
	2026	Other	\$0	\$0	\$55,000	\$0	\$55,000	\$60,100
	2026	General Fund	\$0	\$0	\$495,000	\$0	\$495,000	\$540,900
	2027	General Fund	\$0	\$0	\$495,000	\$0	\$495,000	\$557,127
	2027	Other	\$0	\$0	\$55,000	\$0	\$55,000	\$61,903
	2028	Other	\$0	\$0	\$55,000	\$0	\$55,000	\$63,760
	2028	General Fund	\$0	\$0	\$495,000	\$0	\$495,000	\$573,841
	2029	Other	\$0	\$0	\$55,000	\$0	\$55,000	\$65,673
	2029	General Fund	\$0	\$0	\$495,000	\$0	\$495,000	\$591,056
	2030	Other	\$0	\$0	\$55,000	\$0	\$55,000	\$67,643
	2030	General Fund	\$0	\$0	\$495,000	\$0	\$495,000	\$608,788
	<b>Totals:</b>		<b>\$0</b>	<b>\$0</b>	<b>\$3,850,000</b>	<b>\$0</b>	<b>\$3,850,000</b>	<b>\$4,340,787</b>
Last Revised: 23-00 - Submitted		<b>Total Programmed: \$3,850,000</b>						

TIP ID CP-11109		IMPLEMENTING AGENCY San Clemente, City of						
<b>Local Project Number:</b>	<b>Project Title</b>							
<b>Additional Project IDs:</b>	N. El Camino Real and Camino Capistrano Intersection Control Improvements							
<b>Type of Work:</b> Intersection	<b>Project Description</b>							
<b>Type of Work Description:</b> Intersection - Roundabout	Construct roundabout.							
<b>Limits</b>	<b>FISCAL YEAR</b>	<b>FUND TYPE</b>	<b>ENG</b>	<b>ROW</b>	<b>CON/IMP</b>	<b>O&amp;M</b>	<b>TOTAL</b>	<b>TOTAL ESCALATED</b>
Pacific Coast Hwy and Camino Capistrano	2028	Other	\$0	\$0	\$100,000	\$0	\$100,000	\$115,927
<b>Project Notes</b>	2028	Unfunded/Unknown	\$0	\$0	\$100,000	\$0	\$100,000	\$115,927
Other: City Local Fund - RCFPP + Gas Tax	2029	Other	\$0	\$0	\$1,000,000	\$0	\$1,000,000	\$1,194,052
	2029	Unfunded/Unknown	\$0	\$0	\$1,000,000	\$0	\$1,000,000	\$1,194,052
	<b>Totals:</b>		<b>\$0</b>	<b>\$0</b>	<b>\$2,200,000</b>	<b>\$0</b>	<b>\$2,200,000</b>	<b>\$2,619,958</b>
Last Revised: 23-00 - Submitted		<b>Total Programmed: \$2,200,000</b>						

TIP ID CP-11112		IMPLEMENTING AGENCY San Clemente, City of						
<b>Local Project Number:</b>	<b>Project Title</b>							
<b>Additional Project IDs:</b>	Pavement Management System Upgrade							
<b>Type of Work:</b> Road Maintenance	<b>Project Description</b>							
<b>Type of Work Description:</b> Road Maintenance - Studies or PMP updates	Street pavement inspection and updating city's Street Saver pavement management system required by OCTA every two years							
<b>Limits</b>	<b>FISCAL YEAR</b>	<b>FUND TYPE</b>	<b>ENG</b>	<b>ROW</b>	<b>CON/IMP</b>	<b>O&amp;M</b>	<b>TOTAL</b>	<b>TOTAL ESCALATED</b>
Citywide	2025	Other	\$150,000	\$0	\$0	\$0	\$150,000	\$150,000
<b>Project Notes</b>	2027	Other	\$50,000	\$0	\$0	\$0	\$50,000	\$50,000
Other: Street Improv. Fund	2029	Other	\$150,000	\$0	\$0	\$0	\$150,000	\$150,000
	2030	Other	\$50,000	\$0	\$0	\$0	\$50,000	\$50,000
	<b>Totals:</b>		<b>\$400,000</b>	<b>\$0</b>	<b>\$0</b>	<b>\$0</b>	<b>\$400,000</b>	<b>\$400,000</b>
Last Revised: 23-00 - Submitted		<b>Total Programmed: \$400,000</b>						

<b>TIP ID</b> CP-11127		<b>IMPLEMENTING AGENCY</b> San Clemente, City of							
<b>Local Project Number:</b>	<b>Project Title</b>								
<b>Additional Project IDs:</b>	Pavement Preservation Program								
<b>Type of Work:</b> Road Maintenance	<b>Project Description</b>								
<b>Type of Work Description:</b> Road Maintenance - Slurry seal of roadway	The City annually budgets to use various preservation methods such as fog seal, slurry seal or other methods on City streets identified with the highest need, as determined by staff. The annual Pavement Preservation Program extends the life of the e								
<b>Limits</b>	<b>FISCAL YEAR</b>	<b>FUND TYPE</b>	<b>ENG</b>	<b>ROW</b>	<b>CON/IMP</b>	<b>O&amp;M</b>	<b>TOTAL</b>	<b>TOTAL ESCALATED</b>	
Various Locations	2024	General Fund	\$25,000	\$0	\$250,000	\$0	\$275,000	\$282,500	
<b>Project Notes</b>	2025	General Fund	\$25,000	\$0	\$250,000	\$0	\$275,000	\$290,225	
	2026	General Fund	\$25,000	\$0	\$250,000	\$0	\$275,000	\$298,182	
	2027	General Fund	\$25,000	\$0	\$250,000	\$0	\$275,000	\$306,377	
	2028	General Fund	\$25,000	\$0	\$250,000	\$0	\$275,000	\$314,819	
	2029	General Fund	\$25,000	\$0	\$250,000	\$0	\$275,000	\$323,513	
	2030	General Fund	\$25,000	\$0	\$250,000	\$0	\$275,000	\$332,468	
			<b>Totals:</b>	<b>\$175,000</b>	<b>\$0</b>	<b>\$1,750,000</b>	<b>\$0</b>	<b>\$1,925,000</b>	<b>\$2,148,084</b>
Last Revised: 23-00 - Submitted								<b>Total Programmed: \$1,925,000</b>	

<b>TIP ID</b> CP-12180		<b>IMPLEMENTING AGENCY</b> San Clemente, City of							
<b>Local Project Number:</b> 23805	<b>Project Title</b>								
<b>Additional Project IDs:</b>	Pico and San Clemente Outlets Corridor Runoff Treatment Project								
<b>Type of Work:</b> Environmental Cleanup	<b>Project Description</b>								
<b>Type of Work Description:</b> Environmental Cleanup - Automatic Retractable Screen and other debris screens or inserts	This project would retrofit 80 (14% of required) catch basins within the City's priority land use areas inclusive of the Pico and San Clemente Outlets area.								
<b>Limits</b>	<b>FISCAL YEAR</b>	<b>FUND TYPE</b>	<b>ENG</b>	<b>ROW</b>	<b>CON/IMP</b>	<b>O&amp;M</b>	<b>TOTAL</b>	<b>TOTAL ESCALATED</b>	
An area roughly bounded by Frontera, Avenida Vista Hermosa, Avenida Pico, El Camino Real and the I-5 Freeway.	2024	Environmental Cleanup Program (ECP) - Tier 1		\$0	\$0	\$328,000	\$0	\$328,000	\$337,840
<b>Project Notes</b>	2024	Agency Contribution		\$0	\$0	\$82,000	\$0	\$82,000	\$84,460
			<b>Totals:</b>	<b>\$0</b>	<b>\$0</b>	<b>\$410,000</b>	<b>\$0</b>	<b>\$410,000</b>	<b>\$422,300</b>
Last Revised: 23-00 - Submitted								<b>Total Programmed: \$410,000</b>	

<b>TIP ID</b> CP-3568		<b>IMPLEMENTING AGENCY</b> San Clemente, City of							
<b>Local Project Number:</b> 20-SCLM-CBT-3963	<b>Project Title</b>								
<b>Additional Project IDs:</b> 20-SCLM-CBT-3963	San Clemente Downtown Route Continuation								
<b>Type of Work:</b> Transit	<b>Project Description</b>								
<b>Type of Work Description:</b> Transit - Operations and Maintenance	Extend Project V funding for the downtown trolley from its current end date of 6/30/2023 through 6/30/2027, to purchase an additional trolley to provide for more rider capacity, additional O&M funds, and service.								
<b>Limits</b>	<b>FISCAL YEAR</b>	<b>FUND TYPE</b>	<b>ENG</b>	<b>ROW</b>	<b>CON/IMP</b>	<b>O&amp;M</b>	<b>TOTAL</b>	<b>TOTAL ESCALATED</b>	
Various locations from San Clemente to Dana Point Trolley Stop	2024	PROJECT V - Community Circulators	\$0	\$0	\$0	\$231,745	\$231,745	\$231,745	
<b>Project Notes</b>	2024	Other	\$0	\$0	\$0	\$25,749	\$25,749	\$25,749	
MAR 2021 SAR REVIEW: NO PROJECT AMENDMENT REQUESTED; NO SCHEDULE CHANGES: CA 07/08/21 Project has not started - anticipate working with OCTA to establish a formal agreement for these approved funds.	2025	PROJECT V - Community Circulators	\$0	\$0	\$0	\$238,698	\$238,698	\$238,698	
	2025	Other	\$0	\$0	\$0	\$26,522	\$26,522	\$26,522	
	2026	PROJECT V - Community Circulators	\$0	\$0	\$0	\$245,859	\$245,859	\$245,859	
	2026	Other	\$0	\$0	\$0	\$27,318	\$27,318	\$27,318	
	2027	PROJECT V - Community Circulators	\$0	\$0	\$0	\$253,234	\$253,234	\$253,234	
	2027	Other	\$0	\$0	\$0	\$28,137	\$28,137	\$28,137	
			<b>Totals:</b>	<b>\$0</b>	<b>\$0</b>	<b>\$0</b>	<b>\$1,077,262</b>	<b>\$1,077,262</b>	<b>\$1,077,262</b>
Last Revised: 23-00 - Submitted								<b>Total Programmed: \$1,077,262</b>	

TIP ID CP-11116		IMPLEMENTING AGENCY San Clemente, City of						
<b>Local Project Number:</b> 16-SCLM-CBT-3841	<b>Project Title</b>							
<b>Additional Project IDs:</b>	San Clemente Rideshare Services							
<b>Type of Work:</b> Transit	<b>Project Description</b>							
<b>Type of Work Description:</b> Transit - Rideshare programs	This project is to provide rideshare services for two years along existing bus routes 191 and 193.							
<b>Limits</b>	<b>FISCAL YEAR</b>	<b>FUND TYPE</b>	<b>ENG</b>	<b>ROW</b>	<b>CON/IMP</b>	<b>O&amp;M</b>	<b>TOTAL</b>	<b>TOTAL ESCALATED</b>
Various locations along OCTA bus routes 191 and 193	2024	PROJECT V - Community Circulators	\$0	\$0	\$0	\$0	\$0	\$0
<b>Project Notes</b>	2024	General Fund	\$0	\$0	\$0	\$265,000	\$265,000	\$265,000
OCTA is determining funding options for the City for gap year of FY 23/24 until next call for projects in FY2025								
			<b>Totals:</b>			\$0	\$0	\$0
						\$265,000	\$265,000	\$265,000
Last Revised: 23-00 - Submitted								<b>Total Programmed: \$265,000</b>

TIP ID CP-11119		IMPLEMENTING AGENCY San Clemente, City of						
<b>Local Project Number:</b> 16-SCLM-CBT-3840	<b>Project Title</b>							
<b>Additional Project IDs:</b>	San Clemente Summer Trolley Project V							
<b>Type of Work:</b> Transit	<b>Project Description</b>							
<b>Type of Work Description:</b> Transit - New Service	Daily operation of San Clemente Trolley from Memorial Day weekend to end of September each summer. Starting in 2019, the City started operating two distinct trolley routes: the Downtown Route and the Northern Route to connect with the City of Dana Po							
<b>Limits</b>	<b>FISCAL YEAR</b>	<b>FUND TYPE</b>	<b>ENG</b>	<b>ROW</b>	<b>CON/IMP</b>	<b>O&amp;M</b>	<b>TOTAL</b>	<b>TOTAL ESCALATED</b>
Various locations, west of I-5 in the North Beach Vicinity	2024	PROJECT V - Community Circulators	\$0	\$0	\$0	\$0	\$0	\$0
<b>Project Notes</b>	2024	General Fund	\$0	\$0	\$0	\$0	\$0	\$0
			<b>Totals:</b>			\$0	\$0	\$0
						\$0	\$0	\$0
Last Revised: 23-00 - Submitted								<b>Total Programmed: \$0</b>

TIP ID CP-11123		IMPLEMENTING AGENCY San Clemente, City of						
<b>Local Project Number:</b> 18-SCLM-CBT-3914	<b>Project Title</b>							
<b>Additional Project IDs:</b>	San Clemente Summer Trolley Project V Expansion							
<b>Type of Work:</b> Transit	<b>Project Description</b>							
<b>Type of Work Description:</b> Transit - Operations and Maintenance	This summer the service would expand from weekends (Friday through Sunday) to daily service. The summer season would start on the Memorial Day weekend as it did last year, but the summer operating season would be expanded through the end of September							
<b>Limits</b>	<b>FISCAL YEAR</b>	<b>FUND TYPE</b>	<b>ENG</b>	<b>ROW</b>	<b>CON/IMP</b>	<b>O&amp;M</b>	<b>TOTAL</b>	<b>TOTAL ESCALATED</b>
Various locations from San Clemente to Dana Point Trolley Stop	2024	General Fund	\$0	\$0	\$0	\$0	\$0	\$0
<b>Project Notes</b>	2024	PROJECT V - Community Circulators	\$0	\$0	\$0	\$0	\$0	\$0
			<b>Totals:</b>			\$0	\$0	\$0
						\$0	\$0	\$0
Last Revised: 23-00 - Submitted								<b>Total Programmed: \$0</b>

<b>TIP ID</b> CP-12178		<b>IMPLEMENTING AGENCY</b> San Clemente, City of						
<b>Local Project Number:</b> 20-SCLM-CBT-3963	<b>Project Title</b> San Clemente Trolley Continuation Program Project V							
<b>Additional Project IDs:</b>	<b>Project Description</b> Daily trolley operations for both the Red Line Service and Blue Line Service from Memorial Day weekend to end of September each summer. The Red Line consists of three trolleys and the Blue Line consists of two trolleys.							
<b>Type of Work:</b> Transit								
<b>Type of Work Description:</b> Transit - Operations and Maintenance								
<b>Limits</b> Red Line: various locations, west of I-5 in the North Beach Vicinity; Blue Line: various locations from San Clemente to Dana Point Trolley Stop	<b>FISCAL YEAR</b>	<b>FUND TYPE</b>	<b>ENG</b>	<b>ROW</b>	<b>CON/IMP</b>	<b>O&amp;M</b>	<b>TOTAL</b>	<b>TOTAL ESCALATED</b>
<b>Project Notes</b>	2024	PROJECT V - Community Circulators	\$0	\$0	\$0	\$231,745	\$231,745	\$231,745
	2024	General Fund	\$0	\$0	\$0	\$25,749	\$25,749	\$25,749
	2025	PROJECT V - Community Circulators	\$0	\$0	\$0	\$238,698	\$238,698	\$238,698
	2025	General Fund	\$0	\$0	\$0	\$26,522	\$26,522	\$26,522
	2026	PROJECT V - Community Circulators	\$0	\$0	\$0	\$245,859	\$245,859	\$245,859
	2026	General Fund	\$0	\$0	\$0	\$27,318	\$27,318	\$27,318
	2027	PROJECT V - Community Circulators	\$0	\$0	\$0	\$253,234	\$253,234	\$253,234
	2027	General Fund	\$0	\$0	\$0	\$28,137	\$28,137	\$28,137
	<b>Totals:</b>		<b>\$0</b>	<b>\$0</b>	<b>\$0</b>	<b>\$1,077,262</b>	<b>\$1,077,262</b>	<b>\$1,077,262</b>
Last Revised: 23-00 - Submitted		<b>Total Programmed: \$1,077,262</b>						

<b>TIP ID</b> CP-11478		<b>IMPLEMENTING AGENCY</b> San Clemente, City of						
<b>Local Project Number:</b>	<b>Project Title</b> Sidewalk Improvements/CDBG FY 2022							
<b>Additional Project IDs:</b>	<b>Project Description</b> The CDBG Sidewalk Improvements Program was developed to install missing sidewalk sections within the CDBG target area. The 2022 project will install sidewalk along the south side of the 100 and 200 block of Avenida Cabrillo within the CDBG target a							
<b>Type of Work:</b> Pedestrian								
<b>Type of Work Description:</b> Pedestrian - New sidewalk								
<b>Limits</b> 100 and 200 blocks of Avenida Cabrillo	<b>FISCAL YEAR</b>	<b>FUND TYPE</b>	<b>ENG</b>	<b>ROW</b>	<b>CON/IMP</b>	<b>O&amp;M</b>	<b>TOTAL</b>	<b>TOTAL ESCALATED</b>
<b>Project Notes</b>	2024	Community Development Block Grant	\$0	\$0	\$290,820	\$0	\$290,820	\$299,545
	<b>Totals:</b>		<b>\$0</b>	<b>\$0</b>	<b>\$290,820</b>	<b>\$0</b>	<b>\$290,820</b>	<b>\$299,545</b>
Last Revised: 23-00 - Submitted		<b>Total Programmed: \$290,820</b>						

<b>TIP ID</b> CP-11124		<b>IMPLEMENTING AGENCY</b> San Clemente, City of						
<b>Local Project Number:</b>	<b>Project Title</b> Sidewalk Repair Program							
<b>Additional Project IDs:</b>	<b>Project Description</b> The Sidewalk Repair Program was established to repair deficient sidewalks and remove trip hazards throughout the City. The locations of deficient sidewalks to be repaired and/or replaced are prioritized according to the extent of the vertical displa							
<b>Type of Work:</b> Pedestrian								
<b>Type of Work Description:</b> Pedestrian - Reconstruction or rehabilitation of sidewalk								
<b>Limits</b> Citywide	<b>FISCAL YEAR</b>	<b>FUND TYPE</b>	<b>ENG</b>	<b>ROW</b>	<b>CON/IMP</b>	<b>O&amp;M</b>	<b>TOTAL</b>	<b>TOTAL ESCALATED</b>
<b>Project Notes</b>	2024	General Fund	\$0	\$0	\$150,000	\$0	\$150,000	\$154,500
	2025	General Fund	\$0	\$0	\$150,000	\$0	\$150,000	\$159,135
	2026	General Fund	\$0	\$0	\$150,000	\$0	\$150,000	\$163,909
	2027	General Fund	\$0	\$0	\$150,000	\$0	\$150,000	\$168,826
	2028	General Fund	\$0	\$0	\$150,000	\$0	\$150,000	\$173,891
	2029	General Fund	\$0	\$0	\$150,000	\$0	\$150,000	\$179,108
	2030	General Fund	\$0	\$0	\$150,000	\$0	\$150,000	\$184,481
	<b>Totals:</b>		<b>\$0</b>	<b>\$0</b>	<b>\$1,050,000</b>	<b>\$0</b>	<b>\$1,050,000</b>	<b>\$1,183,850</b>
Last Revised: 23-00 - Submitted		<b>Total Programmed: \$1,050,000</b>						

TIP ID CP-11479		IMPLEMENTING AGENCY San Clemente, City of						
<b>Local Project Number:</b>	<b>Project Title</b>							
<b>Additional Project IDs:</b>	Signalized Intersection Improvements							
<b>Type of Work:</b> Traffic Signals	<b>Project Description</b>							
<b>Type of Work Description:</b> Traffic Signals - Replace and upgrade traffic signals and equipment	This project includes improvements to: 1) install yellow reflective backplates to all traffic signal heads; 2) replace and upgrade internally illuminated street name signs at all intersections; and 3) convert vehicle detection systems from cameras t							
<b>Limits</b>	<b>FISCAL YEAR</b>	<b>FUND TYPE</b>	<b>ENG</b>	<b>ROW</b>	<b>CON/IMP</b>	<b>O&amp;M</b>	<b>TOTAL</b>	<b>TOTAL ESCALATED</b>
Citywide	2024	Gas Tax	\$0	\$0	\$1,100,000	\$0	\$1,100,000	\$1,133,000
<b>Project Notes</b>								
Gas Tax RMRA	<b>Totals: \$0 \$0 \$1,100,000 \$0 \$1,100,000 \$1,133,000</b>							
<b>Total Programmed: \$1,100,000</b>								
Last Revised: 23-00 - Submitted								

TIP ID CP-11129		IMPLEMENTING AGENCY San Clemente, City of						
<b>Local Project Number:</b>	<b>Project Title</b>							
<b>Additional Project IDs:</b>	Street Improvement Design							
<b>Type of Work:</b> Administration	<b>Project Description</b>							
<b>Type of Work Description:</b> Administration - Consultant support for design of project	The project consists of rehabilitating various streets deteriorated including slurry seal and grind and overlay.							
<b>Limits</b>	<b>FISCAL YEAR</b>	<b>FUND TYPE</b>	<b>ENG</b>	<b>ROW</b>	<b>CON/IMP</b>	<b>O&amp;M</b>	<b>TOTAL</b>	<b>TOTAL ESCALATED</b>
Citywide	2024	Other	\$75,000	\$0	\$0	\$0	\$75,000	\$75,000
<b>Project Notes</b>	2025	Other	\$75,000	\$0	\$0	\$0	\$75,000	\$75,000
Other: Street Improv. Fund	2026	Other	\$75,000	\$0	\$0	\$0	\$75,000	\$75,000
	2027	Other	\$75,000	\$0	\$0	\$0	\$75,000	\$75,000
	2028	Other	\$75,000	\$0	\$0	\$0	\$75,000	\$75,000
	2029	Other	\$75,000	\$0	\$0	\$0	\$75,000	\$75,000
	2030	Other	\$75,000	\$0	\$0	\$0	\$75,000	\$75,000
<b>Totals: \$525,000 \$0 \$0 \$0 \$525,000 \$525,000</b>								
<b>Total Programmed: \$525,000</b>								
Last Revised: 23-00 - Submitted								

TIP ID CP-11303		IMPLEMENTING AGENCY San Clemente, City of						
<b>Local Project Number:</b>	<b>Project Title</b>							
<b>Additional Project IDs:</b>	Street Sign Replacement Program							
<b>Type of Work:</b> Safety	<b>Project Description</b>							
<b>Type of Work Description:</b> Safety - Signage installation and/or replacement	The City of San Clemente is responsible to maintain all roadway signs within the City boundaries on public roads at a minimum level of retroreflectivity at a minimum level of retroreflectivity that is mandated by the Federal Highway Administration.							
<b>Limits</b>	<b>FISCAL YEAR</b>	<b>FUND TYPE</b>	<b>ENG</b>	<b>ROW</b>	<b>CON/IMP</b>	<b>O&amp;M</b>	<b>TOTAL</b>	<b>TOTAL ESCALATED</b>
City Wide	2024	Gas Tax	\$0	\$0	\$100,000	\$0	\$100,000	\$103,000
<b>Project Notes</b>	2025	Gas Tax	\$0	\$0	\$100,000	\$0	\$100,000	\$106,090
	2026	Gas Tax	\$0	\$0	\$100,000	\$0	\$100,000	\$109,273
	2027	Gas Tax	\$0	\$0	\$100,000	\$0	\$100,000	\$112,551
	2028	Gas Tax	\$0	\$0	\$100,000	\$0	\$100,000	\$115,927
	2029	Gas Tax	\$0	\$0	\$100,000	\$0	\$100,000	\$119,405
	2030	Gas Tax	\$0	\$0	\$100,000	\$0	\$100,000	\$122,987
<b>Totals: \$0 \$0 \$700,000 \$0 \$700,000 \$789,233</b>								
<b>Total Programmed: \$700,000</b>								
Last Revised: 23-00 - Submitted								

TIP ID CP-11901		IMPLEMENTING AGENCY San Clemente, City of						
<b>Local Project Number:</b>	<b>Project Title</b>							
<b>Additional Project IDs:</b>	Traffic Calming Program							
<b>Type of Work:</b> Safety	<b>Project Description</b>							
<b>Type of Work Description:</b> Safety - Traffic calming such as bulbout, chokers, speed hump, etc.	The Traffic Calming Program enhances safety on the streets and reduces the negative effects of motor vehicles while maintaining acceptable traffic flow. Traffic Calming measures include purchasing new equipment and installation of physical traffic im							
<b>Limits</b>	<b>FISCAL YEAR</b>	<b>FUND TYPE</b>	<b>ENG</b>	<b>ROW</b>	<b>CON/IMP</b>	<b>O&amp;M</b>	<b>TOTAL</b>	<b>TOTAL ESCALATED</b>
City wide	2024	Air Quality Management District	\$0	\$0	\$80,000	\$0	\$80,000	\$82,400
<b>Project Notes</b>	2025	Air Quality Management District	\$0	\$0	\$80,000	\$0	\$80,000	\$84,872
	2026	Air Quality Management District	\$0	\$0	\$80,000	\$0	\$80,000	\$87,418
	2027	Air Quality Management District	\$0	\$0	\$80,000	\$0	\$80,000	\$90,041
	2028	Air Quality Management District	\$0	\$0	\$80,000	\$0	\$80,000	\$92,742
	2029	Air Quality Management District	\$0	\$0	\$80,000	\$0	\$80,000	\$95,524
	2030	Air Quality Management District	\$0	\$0	\$80,000	\$0	\$80,000	\$98,390
	<b>Totals:</b>		<b>\$0</b>	<b>\$0</b>	<b>\$560,000</b>	<b>\$0</b>	<b>\$560,000</b>	<b>\$631,387</b>
Last Revised: 23-00 - Submitted		<b>Total Programmed: \$560,000</b>						

TIP ID CP-11306		IMPLEMENTING AGENCY San Clemente, City of						
<b>Local Project Number:</b>	<b>Project Title</b>							
<b>Additional Project IDs:</b>	Traffic Signal Protected/Permissive Conversion							
<b>Type of Work:</b> Traffic Signals	<b>Project Description</b>							
<b>Type of Work Description:</b> Traffic Signals - Replace and upgrade traffic signals and equipment	This project will replace several existing protected/permissive signal heads from 'doghouse' style to the more updated and intuitive 'flashing yellow area (FYA)' style.							
<b>Limits</b>	<b>FISCAL YEAR</b>	<b>FUND TYPE</b>	<b>ENG</b>	<b>ROW</b>	<b>CON/IMP</b>	<b>O&amp;M</b>	<b>TOTAL</b>	<b>TOTAL ESCALATED</b>
Camino Vera Cruz/Plaza Pacifica, Camino Vera Cruz/Via Pacifica, Camino Vera Cruz/Calle Paradiso, and Camino De Los Mares/Calle Nuevo	2024	General Fund	\$15,000	\$0	\$135,000	\$0	\$150,000	\$154,050
<b>Project Notes</b>	<b>Totals:</b>		<b>\$15,000</b>	<b>\$0</b>	<b>\$135,000</b>	<b>\$0</b>	<b>\$150,000</b>	<b>\$154,050</b>
Last Revised: 23-00 - Submitted		<b>Total Programmed: \$150,000</b>						

**RESOLUTION NO. 23-37**

**A RESOLUTION OF THE CITY COUNCIL OF THE CITY OF SAN CLEMENTE CONCERNING THE STATUS AND UPDATE OF THE CIRCULATION ELEMENT, AND MITIGATION FEE PROGRAM FOR THE MEASURE M (M2) PROGRAM**

**WHEREAS**, the City of San Clemente desires to maintain and improve the streets within its jurisdiction, including those arterials contained in the Master Plan of Arterial Highways (MPAH); and

**WHEREAS**, the City of San Clemente has endorsed a definition of and process for, determining consistency of the City's Traffic Circulation Plan with the MPAH; and

**WHEREAS**, the City of San Clemente has adopted a General Plan Circulation Element which does not preclude implementation of the MPAH within its jurisdiction; and

**WHEREAS**, the City of San Clemente is required to adopt a resolution biennially informing the Orange County Transportation Authority (OCTA) that the City's Circulation Element is in conformance with the MPAH and whether any changes to any arterial highways of said Circulation Element have been adopted by the City/County during Fiscal Years (FY) 2021-22 and FY 2022-23; and

**WHEREAS**, the City of San Clemente is required to send biennially to the OCTA all recommended changes to the City Circulation Element and the MPAH for the purposes of re-qualifying for participation in the Comprehensive Transportation Funding Programs; and

**WHEREAS**, the City of San Clemente is required to adopt a resolution biennially certifying that the City has an existing Mitigation Fee Program that assesses traffic impacts of new development and requires new development to pay a fair share of necessary transportation improvements attributable to the new development; and

**NOW, THEREFORE, BE IT RESOLVED** that the City Council for the City of San Clemente, does hereby inform OCTA that:

Section 1. The arterial highway portion of the Circulation Element of the City is in conformance with the MPAH.

Section 2. The City attests that no unilateral reduction in through lanes has been made on any MPAH arterials during FY 2021-22 and FY 2022-23.

Section 3. The City affirms that it will bring forward requests to amend the MPAH, when necessary, in order to ensure that the MPAH and the General Plan Circulation Element remain consistent.

Section 4. The City reaffirms that the existing Mitigation Fee Program is in effect.

Section 5. The City Clerk shall certify the passage and adoption of this Resolution and enter it into the book of original resolutions.

**PASSED, APPROVED AND ADOPTED** this \_\_\_\_ day of June, 2023.

ATTEST:

\_\_\_\_\_  
City Clerk of the City of San Clemente,  
California

\_\_\_\_\_  
Mayor of the City of San Clemente,  
California

Approved as to Form:

\_\_\_\_\_  
City Attorney



STATE OF CALIFORNIA )

COUNTY OF ORANGE ) §

CITY OF SAN CLEMENTE )

I, LAURA CAMPAGNOLO, City Clerk of the City of San Clemente, California, do hereby certify that Resolution No. \_\_\_\_\_ was adopted at a regular meeting of the City Council of the City of San Clemente held on \_\_\_\_\_ day of June 2023, by the following vote:

AYES:

NOES:

ABSENT:

\_\_\_\_\_  
CITY CLERK of the City of  
San Clemente, California

Approved as to form:

\_\_\_\_\_  
Elizabeth A. Mitchell, City Attorney

**RESOLUTION NO. 23-38**

**A RESOLUTION OF THE CITY COUNCIL OF THE CITY OF SAN CLEMENTE CONCERNING THE STATUS AND UPDATE OF THE PAVEMENT MANAGEMENT PLAN FOR THE MEASURE M (M2) PROGRAM**

**WHEREAS**, the local jurisdiction is required to meet eligibility requirements and submit eligibility verification packages to the Orange County Transportation Authority (OCTA) in order to remain eligible to receive M2 funds; and

**WHEREAS**, the local jurisdiction is required to adopt and update a Pavement Management Plan (PMP), using the required format, regarding the status of road pavement conditions and implementation of the PMP on a biennial basis; and

**WHEREAS**, the local jurisdiction is required to provide a plan that manages the preservation, rehabilitation, and maintenance of paved roads by analyzing pavement life cycles, assessing overall system performance costs, and determining alternative strategies and costs necessary to improve paved roads.

**NOW, THEREFORE, BE IT RESOLVED** that the City Council for the City of San Clemente does hereby inform OCTA that:

Section 1. The PMP is in conformance with the PMP Submittal Template provided in the Countywide Pavement Management Plan Guidelines.

Section 2. The City hereby adopts a PMP and has provided an updated PMP report, using the required format, to OCTA.

Section 3. The Public Works Director, City Engineer or his designee is authorized to sign the PMP certification form.

Section 4. The City Clerk shall certify the passage and adoption of this resolution and enter it into the book of original resolutions.

**PASSED, APPROVED AND ADOPTED** this \_\_\_\_ day of June, 2023.

ATTEST:

\_\_\_\_\_  
City Clerk of the City of San Clemente,  
California

\_\_\_\_\_  
Mayor of the City of San Clemente,  
California

Approved as to Form:

---

City Attorney

STATE OF CALIFORNIA )

COUNTY OF ORANGE ) §

CITY OF SAN CLEMENTE )

I, LAURA CAMPAGNOLO, City Clerk of the City of San Clemente, California, do hereby certify that Resolution No. \_\_\_\_\_ was adopted at a regular meeting of the City Council of the City of San Clemente held on \_\_\_\_\_ day of June 2023, by the following vote:

AYES:

NOES:

ABSENT:

\_\_\_\_\_  
CITY CLERK of the City of  
San Clemente, California

Approved as to form:

\_\_\_\_\_  
Elizabeth A. Mitchell, City Attorney

**RESOLUTION NO. 23-39**

**A RESOLUTION OF THE CITY COUNCIL OF THE CITY OF  
SAN CLEMENTE CONCERNING THE UPDATE OF THE  
LOCAL SIGNAL SYNCHRONIZATION PLAN FOR THE  
MEASURE M (M2) PROGRAM**

**WHEREAS**, the Orange County Transportation Authority has developed the Regional Traffic Signal Synchronization Master Plan to identify traffic signal synchronization street routes and traffic signals within and across jurisdictional boundaries, and defines the means of implementing the Regional Traffic Signal Synchronization Program; and

**WHEREAS**, the Regional Traffic Signal Synchronization Program requires that local jurisdictions adopt a Local Signal Synchronization Plan consistent with the Regional Traffic Signal Synchronization Master Plan as a key component of local jurisdictions' efforts to synchronizing traffic signals across local jurisdictions' boundaries; and

**WHEREAS**, the Local Signal Synchronization Plan must be updated by June 30, 2023 to continue to be eligible to receive Net Revenues as part of Measure M2;

**NOW, THEREFORE, BE IT RESOLVED** that the City Council for the City of San Clemente, does hereby inform OCTA that:

Section 1. The City adopts and maintains a Local Signal Synchronization Plan which includes goals that are consistent with those outlined as part of the Regional Signal Synchronization Master Plan, including signal synchronization across jurisdictions.

Section 2. The Local Signal Synchronization Plan identifies traffic signal synchronization street routes, including all elements of the Regional Signal Synchronization Network located within the City.

Section 3. The Local Signal Synchronization Plan includes the traffic signal inventory for all traffic signal synchronization street routes.

Section 4. The Local Signal Synchronization Plan includes a three-year plan showing capital, operations, and maintenance of signal synchronization along the traffic signal synchronization street routes and traffic signals.

Section 5. The Local Signal Synchronization Plan includes an update on the status and performance of traffic signal synchronization activities.

Section 6. The Local Signal Synchronization Plan includes a discussion on the review and revision, as may be necessary, on the timing of traffic signals on the traffic signal synchronization street routes.

Section 7. The City Clerk shall certify the passage and adoption of this Resolution and enter it into the book of original resolutions.

**PASSED, APPROVED AND ADOPTED** this \_\_\_\_ day of June, 2023.

ATTEST:

\_\_\_\_\_  
City Clerk of the City of San Clemente,  
California

\_\_\_\_\_  
Mayor of the City of San Clemente,  
California

Approved as to Form:

\_\_\_\_\_  
City Attorney

STATE OF CALIFORNIA )

COUNTY OF ORANGE ) §

CITY OF SAN CLEMENTE )

I, LAURA CAMPAGNOLO, City Clerk of the City of San Clemente, California, do hereby certify that Resolution No. \_\_\_\_\_ was adopted at a regular meeting of the City Council of the City of San Clemente held on \_\_\_\_\_ day of June 2023, by the following vote:

AYES:

NOES:

ABSENT:

\_\_\_\_\_  
CITY CLERK of the City of  
San Clemente, California

Approved as to form:

\_\_\_\_\_  
Elizabeth A. Mitchell, City Attorney



# 2023 Pavement Management Program Update

## Final Report

NCE Project No. 790.05.30

May 2023



**NCE**  
 Fountain Valley, CA  
 17050 Bushard St. Suite 200  
 Fountain Valley, CA 92708



## City of San Clemente

Public Works Department, Engineering Division  
 910 Calle Negocio, Suite 100  
 San Clemente, CA 92673



## Final Report

# 2023 Pavement Management Program Update

## City of San Clemente, CA

May 2023

### Prepared for:

#### City of San Clemente

Public Works Department, Engineering Division  
910 Calle Negocio, Suite 100  
Santa Clemente, CA 92673

### Prepared by:

*Jose Medina*

---

Jose Medina, Ph.D., P.E. (AZ)  
Project Engineer I

*Vivek Jha*

---

Vivek Jha, P.E. (NJ, MD)  
Associate/Project Manager

#### NCE

17050 Bushard St., Suite 200  
Fountain Valley, CA 92708  
(714) 848-8897

NCE Project No. 790.05.30

*This Page Intentionally Left Blank*



## Executive Summary

Nichols Consulting Engineers, Chtd. (NCE) was selected by the City of San Clemente (City) to update its Pavement Management Plan (PMP). The purpose of the PMP is to help educate policymakers about the current condition of the street network and the impact of various funding scenarios on future network conditions, as well as complying with the Orange County Transportation Authority (OCTA)'s Measure M2 Program where the City must biennially adopt and update a PMP. This report summarizes the findings from the 2023 PMP Update.

The City is responsible for maintaining approximately 138.4 centerline miles of streets, representing a substantial investment of approximately \$568.4 million. The street network includes 26.5 centerline miles of the Master Plan of Arterial Highways (MPAH) streets, 108.6 miles of local streets, and 3.3 miles of alleys. Per OCTA's PMP certification program, all MPAH streets must be inspected at least once every two years, and local streets must be inspected every six years. For the 2023 update, 26.5 centerline miles of MPAH streets, 34.4 centerline miles of local streets, and 2.1 centerline miles of alleys were inspected.

The City monitors pavement conditions by collecting pavement distresses in compliance with ASTM D6433-11<sup>1</sup> and as outlined by OCTA in the "Countywide Pavement Management Plan Guidelines", Chapter 2<sup>2</sup>. Table 1 below summarizes the network's Pavement Condition Index (PCI)<sup>3</sup> breakdown by functional classification.

**Table 1. Network PCI Breakdown**

Functional Class	Pavement Area (sf)	Centerline Mileage	Average PCI (weighted by area)	
			2021	2023
<b>MPAH</b>	9,296,485	26.5	86	84
<b>Local</b>	20,941,289	108.7	83	83
<b>Alley</b>	389,348	3.3	72	74
<b>Total</b>	<b>30,627,122</b>	<b>138.4</b>	<b>84</b>	<b>83</b>

The 2023 weighted average (by area) PCI of the City of San Clemente is 83, which decreased by 1 point since 2021. Overall, 84.9 percent of the City's street network area is in either "Very Good" or "Good" condition, approximately 12.7 percent are in "Fair" condition, and 0.1 percent are in either "Poor" or "Very Poor" condition.

<sup>1</sup> ASTM. "ASTM D6433-11." Standard Practice for Roads and Parking Lots Pavement Condition Index Inspections.

<sup>2</sup> OCTA. Countywide Pavement Management Plan Guidelines Manual. April 2023

<sup>3</sup> The weighted average PCI is a result of multiplying the area of each street section by the PCI of that section, totaling all sections together, and then dividing by the total area of the network area or functional classification.



The OCTA Measure M Regional Capacity Program (Project O)—which provides Measure M2 grant funding for arterial, intersection, and freeway/arterial improvements—includes an incentive for successful implementation of a PMP. The incentive is a 10 percent reduction in local matching fund requirements if either of the following conditions apply:

- a) Show measurable improvement of paved street conditions during the previous reporting period defined as an overall weighted (by area) average system improvement of one PCI point with no reduction in the overall weighted (by area) average PCI in the MPAH or local street categories;
- OR –
- b) Have street pavement conditions for the overall network during the previous reporting period within the highest 20 percent of the scale for street pavement conditions in conformance with OCTA Ordinance No.3, defined as a PCI of 75 or higher.

The City's PCI meets the requirements as noted in the preceding paragraph (b) by keeping the PCI greater than 75, with the MPAH and Local street network showing PCI greater than 80. The City will therefore be eligible for the 10 percent reduction in local matching fund requirements.

Utilizing the StreetSaver® PMP software, the “Budget Needs” analysis (unconstrained budget analysis) indicated that the City needs to spend approximately \$46.3 million over the next seven years to bring the street network to a condition that can be maintained with ongoing preventive maintenance in the most cost-effective way. However, this is an idealized approach where most of the spending occurs in the first year and subsequently tapers down to a cost-effective budget. For a more practical approach, three budget scenarios were performed as part of this report using an annual inflation factor of 4.5 percent. The budgeted amounts for the three scenarios reflect the total project costs including staff time, design, construction management, contingencies, and all non-Asphalt Concrete (AC) related work. These scenarios are required by the OCTA PMP Guidelines.

**Scenario 1: City's Budget (\$5.5M per year)** – The City's projected budget for seven years is \$38.5 million. This scenario follows the City's Seven-Year Pavement Maintenance Improvement Plan. By the end of the analysis period, the City's network PCI will be 81. The City will remain eligible for a ten percent reduction of M2 local match. The deferred maintenance will decrease from \$16.7 million to \$13.7 million at the end of FY 2029/30.

**Scenario 2: Maintain PCI at 83 (\$5.5M to \$7.4M per year)** – In order to maintain the current network PCI of 83, the City will need to spend \$45.2 million, which is approximately \$6.5 million annually, over the next seven



years. The deferred maintenance will decrease to \$5.0 million at the end of FY 2029/30.

**Scenario 3: Improve PCI to 84 (\$5.0M to \$11.4M per year)** – As part of the OCTA submittal, agencies are required to submit an alternative funding level that will improve the average weighted network PCI. To improve the PCI by one point, the City will need to spend \$51.3 million over the next seven years, or \$7.3 million per year. In addition, deferred maintenance will be eliminated by FY 28/29.

The following table lists each scenario with its corresponding seven-year budget, and the PCI and deferred maintenance at the end of the analysis period.

**Table 2. Budget Scenario Analysis Summary**

Scenario	Description	7-Year Budget (\$M)	FY 2029/30 Network PCI	FY 2029/30 Deferred Maintenance (\$M)
1	City’s Budget	38.5	81	13.7
2	Maintain PCI at 83	45.2	83	5.0
3	Improve PCI to 84	51.3	84	0.0

**CONCLUSION**

Based on the pavement condition, the City has met OCTA’s requirements for receiving a 10 percent reduction in the local matching fund. The City’s Budget (Scenario 1) of \$38.5 million is expected to drop the overall network PCI from 83 to 81 by the end of FY 2029/30. The City will still be eligible for Measure M2 local matching funds reduction of ten percent for the next seven years. In Scenario 2, PCI will be maintained at 83 for the next seven years. In Scenario 3, the PCI will increase by one point for the next reporting cycle. Both scenarios will also satisfy the OCTA requirements. It is important to note that all three scenarios will also reduce the deferred maintenance.

**RECOMMENDATIONS**

NCE recommends that the City consider the following:

- Pavement Budget** - NCE recommends that the City adopt Scenario 2. This will ensure that the City’s PCI is maintained at the existing level while reducing the deferred maintenance to \$5 million. It should be noted that this scenario will require the City to increase the funding from \$38.5 million to \$45.2 million.
- Additional Funding** - To address the gap between the City’s existing funding and the recommended scenario, NCE recommends that the City take



full advantage of RMRA (SB-1) and actively pursue additional pavement funding sources if feasible.

### 3. Pavement Maintenance Strategies

- a. NCE recommends that the City consider alternative treatments such as Full-depth reclamation (FDR) and Cold-in-place (CIR) or cold central plant recycling (CCPR) which are alternatives to reconstruction and conventional treatment overlays. These treatments could potentially offer cost savings of approximately 20 to 30 percent compared to traditional treatments.
  - b. NCE recommends that the City continue with a well-funded preventive maintenance program, and with rehabilitation projects to improve pavement currently in poor condition. This is necessary to at least maintain the portion of the street network that is in good condition and avoid increasing the deferred maintenance.
4. **Reinspection Strategies** - To continue monitoring the street network and be in compliance with OCTA Measure M2 requirements, it is recommended that MPAH streets continue to be inspected every two years and residential streets at least once every six years. Please note, the City currently inspects the entire MPAH network and approximately one-third of the local streets every two years.
5. **M&R Decision Tree** - It is crucial to review and update the M&R treatment strategies and associated unit costs annually to reflect new construction techniques/ costs so that the budget analysis results can continue to be reliable and accurate. It should be noted that although asphalt prices are experiencing volatility, on average, unit costs have increased approximately 10 percent between 2021 and 2023.



### Table of Contents

- 1 Introduction and Background ..... 1**
  - 1.1 Purpose ..... 2
- 2 Network Summary ..... 3**
- 3 Pavement Condition ..... 4**
- 4 Reduction in M2 Local Match ..... 8**
- 5 Maintenance and Rehabilitation Strategies ..... 9**
- 6 Budget Analyses ..... 11**
  - 6.1 Budget Needs ..... 11
  - 6.2 Budget Scenarios ..... 12
  - 6.3 Scenario 1: City’s Budget (\$5.5M per year) ..... 13
  - 6.4 Scenario 2: Maintain PCI at 83 (\$5.5M to \$7.4M per year) ..... 15
  - 6.5 Scenario 3: Improve PCI to 84 (\$5.0M to \$11.4M per year) ..... 16
  - 6.6 Scenarios Comparison ..... 17
- 7 Conclusions and Recommendations ..... 19**
  - 7.1 Findings ..... 19
  - 7.2 Recommendations ..... 19

### List of Figures

- Figure 1. Examples of Streets with Different PCIs ..... 4
- Figure 2. Percent Pavement Area by Condition Category ..... 5
- Figure 3. Costs of Maintaining Pavements Over Time ..... 9
- Figure 4. PCI vs Deferred Maintenance for Scenario 1 ..... 14
- Figure 5. PCI vs Deferred Maintenance for Scenario 2 ..... 15
- Figure 6. PCI vs Deferred Maintenance for Scenario 3 ..... 16
- Figure 7. Comparison of Annual PCI by Scenario ..... 17
- Figure 8. Comparison of Annual Deferred Maintenance by Scenario ..... 17*
- Figure 9. Comparison of Pavement Condition Breakdown by Scenario ..... 18



List of Tables

Table 1. Network PCI Breakdown ..... i  
Table 2. Budget Scenario Analysis Summary.....iii  
Table 3. Network Summary Statistics ..... 3  
Table 4. Pavement Condition Summary - Citywide ..... 6  
Table 5. Pavement Condition Summary - MPAH Network..... 6  
Table 6. Pavement Condition Summary – Local Network..... 6  
Table 7. Pavement Condition Summary – Alley Network ..... 7  
Table 8. AC Pavement Maintenance and Rehabilitation Decision Tree ..... 10  
Table 9. PCC Pavement Maintenance and Rehabilitation Decision Tree..... 10  
Table 10. Summary of Results from an Unconstrained Needs Analysis..... 11  
Table 11. Summary of Results from Scenario 1 Analysis ..... 13  
Table 12. Summary of Results from Scenario 2 Analysis ..... 15  
Table 13. Summary of Results from Scenario 3 Analysis ..... 16

List of Appendices

Appendix 1

Section Description Inventory – Average (weighted by area) PCI

Appendix 2

Seven-Year Work Plan

Appendix 3

Pavement Condition GIS Maps

Appendix 4

OCTA Pavement Management Plan Agency Submittal





## 1 Introduction and Background

Nichols Consulting Engineers, Chtd. (NCE) was selected by the City of San Clemente to perform an update of the City's Pavement Management Plan (PMP). In general, PMPs are "designed to provide objective information and useful data so that...managers can make more consistent, cost effective and defensible decisions related to the preservation of a pavement network."<sup>4</sup> The goal of this effort is to update the PMP with current pavement conditions and to perform funding analyses to help inform and educate policy makers as well as to comply with the Orange County Transportation Authority's (OCTA) Measure M2 Program. OCTA annually updates its guidelines to ensure field data collection and reporting procedures are consistent and that pavement conditions are comparable between reporting cycles. For example, in 2022, OCTA required all agency submit GIS data in State Plane VI<sup>5</sup>.

To update the City's PMP, NCE performed pavement condition surveys in compliance with ASTM D6433-11<sup>6</sup> as required by OCTA in the "Citywide Pavement Management Plan Guidelines"<sup>7</sup>. The surveys did not include non-pavement issues such as traffic, safety and street hazards, geometric issues, shoulders, sidewalks, curb and gutters, drainage issues, or immediate maintenance needs.

After inspection, all survey data was entered into the City's StreetSaver<sup>®</sup> database, and pavement condition index (PCI) calculations were performed. NCE then met with City staff and reviewed and updated the City's decision tree including maintenance and rehabilitation (M&R) strategies treatment unit costs. A "Budget Needs" analysis was then performed, and three budget scenarios were analyzed for the street network.

This report answers the following questions for the City of San Clemente:

- What does the City's pavement network include?
- What is the current condition of the pavement network?
- What is the City's current M&R strategies?
- How much funding is required to perform all needed M&R treatments over the next seven years?
- What effect will City's existing funding and other funding levels have on the network condition and deferred maintenance?

---

<sup>4</sup> AASHTO "Guidelines for Pavement Management Systems." American Association of State Highway and Transportation Officials, Washington DC, July 1990.

<sup>5</sup> Projected coordinate system for use in Orange County, California. "NAD 1983 State Plane California VI FIPS 0406 (US Feet)."

<sup>6</sup> ASTM. "ASTM D6433-11." Standard Practice for Roads and Parking Lots Pavement Condition Index Surveys.

<sup>7</sup> OCTA. Countywide Pavement Management Plan Guidelines Manual. April 2023.



## 1.1 PURPOSE

The purpose of this report is to assist policy makers in using the results of the PMP. This report analyzes different levels of funding and maximizes the return from expenditures by selecting the most cost-effective repairs.

This report assists the City with identifying maintenance and rehabilitation (M&R) priorities specific to the City's needs, and highlights options for improving the current PCI. These options are developed by conducting "what-if" analyses using StreetSaver<sup>®</sup> software. By varying the budget amounts available for pavement maintenance and repair, the impact of different funding strategies on the City's streets for the next seven years was determined.

The 2023 PMP update includes an assessment of the entire MPAH City maintained pavement network. The assessment was done in February of 2023 via a semi-automated inspection method. The inspected local streets constitute 31.9% of the total Local street network by area (31.6% by length). The database was updated with maintenance activities that have occurred since the last update. These treatments included major maintenance such grind and overlay. Localized treatments such as pothole patching, base repair, and crack sealing were updated as well. In addition, pavement treatment policies were reviewed, and unit costs were updated.



## 2 Network Summary

The City is responsible for maintaining approximately 138.4 centerline miles of pavement, which includes 26.5 centerline miles of the Master Plan of Arterial Highways (MPAH network), 108.6 centerline miles of local streets and 3.3 miles of alleys. The network is composed primarily of asphalt concrete (AC) pavement, with only 0.04 centerline miles of portland cement concrete sections. Table 3 summarizes the street network by functional classification.

**Table 3. Network Summary Statistics**

Functional Class	Centerline Miles	Pavement Area (sf)	% of Total Pavement Area	Average Weighted PCI
<b>MPAH</b>	26.5	9,296,485	30.3	84
<b>Local</b>	108.6	20,941,289	68.4	83
<b>Alley</b>	3.3	389,348	1.3	74
<b>Citywide</b>	<b>138.4</b>	<b>30,627,122</b>	<b>100.0%</b>	<b>83</b>

**The total street network replacement cost is estimated to be approximately \$568.4 million.** This can be viewed as the value of the pavement network and is the amount needed to fund a reconstruction of the entire paved network. It does not include related infrastructure assets such as sidewalks, signals, markings, signs, or storm drains.



### 3 Pavement Condition

Pavement condition is typically quantified using the pavement condition index (PCI), which ranges from 100 (best) to 0 (worst). A newly constructed or rehabilitated street should have a PCI of 100, while a very poor street has a PCI of 40 or less. Pavement condition is affected by the environment, traffic loads and volumes, construction materials, and age. Figure 1 shows example photos of City streets with varying PCIs.



**Figure 1. Examples of Streets with Different PCIs**

The PCI scale is divided into five general condition categories. Pavements in “Very Good” condition have a PCI at or above 86, pavements in “Good” condition have a PCI between 75 and 85, pavements in “Fair” condition have a PCI between 60 and 74, pavements in “Poor” condition have a PCI between 41 and 59, and finally



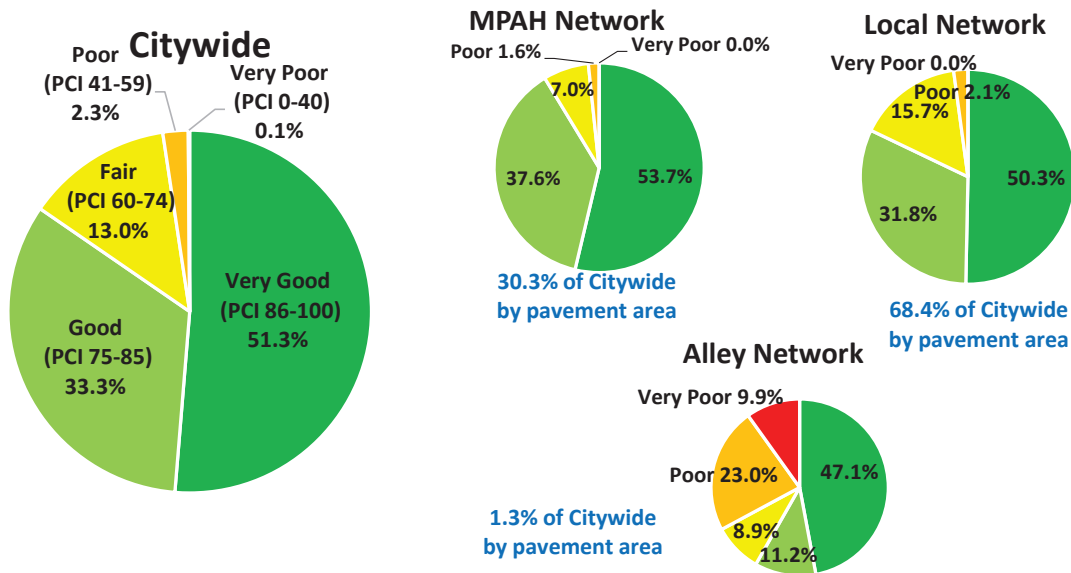


pavements in “Very Poor” condition have a PCI at or below 40. Table 2 shows the PCI range for each condition category, which is outlined by OCTA in the “Countrywide Pavement Management Plan Guidelines”.

**Table 2: Pavement Condition Categories by PCI**

Condition Category	PCI Range	Description
<b>Very Good</b>	100-86	Pavements which have little or no distress.
<b>Good</b>	85-75	Pavements which have some distresses which are predominantly non-load related.
<b>Fair</b>	74-60	Pavements which have a significant level of distress which is predominantly load related.
<b>Poor</b>	59-41	Pavements which have a major distress.
<b>Very Poor</b>	40-0	Pavements which have an extensive amount of distress.

The City’s overall weighted average PCI for the network in 2023 is 83, which places the overall network pavement condition in the “Good” category. The PCI decreased by one point since 2021. Figure 2 breaks down the current network PCI by functional classification. As shown, most of the network falls under the “Good” or “Very Good” condition.



**Figure 2. Percent Pavement Area by Condition Category**



Tables 4 through Table 7 provide a pavement condition breakdown for the Citywide street network as well as the MPAH, Local and Alley networks by PCI range and condition category. Approximately 84.6 percent (by area) of the street network is in either “Good” or “Very Good” condition. Approximately 13.0 percent are in “Fair” condition, and only 2.4 percent are in either “Poor” or “Very Poor” conditions.

**Table 4. Pavement Condition Summary - Citywide**

Condition Category	PCI Range	Centerline Mileage	Percent Centerline Mileage	Pavement Area (sf)	Percent Area
<b>Very Good</b>	100-86	70.7	51.0	15,723,689	51.3
<b>Good</b>	85-75	44.2	32.0	10,185,334	33.3
<b>Fair</b>	74-60	20.1	14.5	3,989,165	13.0
<b>Poor</b>	59-41	3.0	2.2	690,455	2.3
<b>Very Poor</b>	40-0	0.4	0.3	38,479	0.1
<b>Totals:</b>		<b>138.4</b>	<b>100%</b>	<b>30,627,122</b>	<b>100.0%</b>

**Table 5. Pavement Condition Summary - MPAH Network**

Condition Category	PCI Range	Centerline Mileage	Percent Centerline Mileage	Pavement Area (sf)	Percent Area
<b>Very Good</b>	100-86	14.5	54.6	4,991,791	53.7
<b>Good</b>	85-75	9.4	35.5	3,498,820	37.6
<b>Fair</b>	74-60	2.2	8.4	652,882	7.0
<b>Poor</b>	59-41	0.4	1.5	152,992	1.7
<b>Very Poor</b>	40-0	0.0	0.0	0	0.0
<b>Totals:</b>		<b>26.5</b>	<b>100.0%</b>	<b>9,296,485</b>	<b>100.0%</b>

**Table 6. Pavement Condition Summary – Local Network**

Condition Category	PCI Range	Centerline Mileage	Percent Centerline Mileage	Pavement Area (sf)	Percent Area
<b>Very Good</b>	100-86	54.6	50.2	10,548,655	50.4
<b>Good</b>	85-75	34.4	31.7	6,642,968	31.7
<b>Fair</b>	74-60	17.5	16.1	3,301,683	15.8
<b>Poor</b>	59-41	2.1	2.0	447,983	2.1
<b>Very Poor</b>	40-0	0.0	0.0	0	0.0
<b>Totals:</b>		<b>108.6</b>	<b>100.0%</b>	<b>20,941,289</b>	<b>100.0%</b>



Table 7. Pavement Condition Summary – Alley Network

Condition Category	PCI Range	Centerline Mileage	Percent Centerline Mileage	Pavement Area (sf)	Percent Area
<b>Very Good</b>	100-86	1.7	52.0	183,243	47.0
<b>Good</b>	85-75	0.4	12.4	43,546	11.2
<b>Fair</b>	74-60	0.3	9.9	34,600	8.9
<b>Poor</b>	59-41	0.5	14.5	89,480	23.0
<b>Very Poor</b>	40-0	0.4	11.2	38,478	9.9
<b>Totals:</b>		<b>3.3</b>	<b>100.0%</b>	<b>389,348</b>	<b>100.0%</b>



## 4 Reduction in M2 Local Match

The OCTA Measure M Regional Capacity Program (Project O) - which provides Measure M2 grant funding for arterial, intersection, and freeway/arterial improvements, includes an incentive for successful implementation of a PMP. The incentive is a 10 percent reduction in local matching fund requirements if either of the following conditions apply:

- a) Show measurable improvement of paved street conditions during the previous reporting period defined as an overall weighted (by area) average system improvement of one PCI point with no reduction in the overall weighted (by area) average PCI in the MPAH or local street categories;

– OR –

- b) Have street pavement conditions for the overall network during the previous reporting period within the highest 20 percent of the scale for street pavement conditions in conformance with OCTA Ordinance No.3, defined as a PCI of 75 or higher.

The City's PCI meets the requirements as noted in the preceding paragraph (b) by keeping the PCI greater than 75, with the MPAH and Local street network showing PCI greater than 80. The City will therefore be eligible for the 10 percent reduction in local matching fund requirements for the next 2-year cycle.





### 5 Maintenance and Rehabilitation Strategies

In general, slurry seals will be applied to pavements in "Good" condition; pavements in "Fair" condition with non-load related distresses will receive a crack seal and slurry seal; other pavements having load related distresses, will receive a 2-inch grind and overlay with base repairs; pavements in "Poor" condition will receive a 3-inch grind and overlay with base repairs; and lastly, pavements in "Very Poor" condition will receive reconstruction.

Experience and research have shown that it costs much less to maintain pavement in good condition than to repair pavement that has already failed. As shown in Figure 3, by allowing pavements to deteriorate, streets that once cost \$9.00/square yard (SY) to crack seal and slurry seal may soon cost \$44.00/SY to overlay, or \$133.50/SY to reconstruct. The mantra of pavement maintenance follows the colloquial saying of "Pay now or pay more later". In other words, delaying repairs can significantly increase repair costs. Note that slurry seal can be placed on approximately 15 times as many lane miles as those requiring reconstruction. Preventive maintenance treatments, such as slurry seal, which can extend the life of a pavement by correcting minor faults and reducing further deterioration.

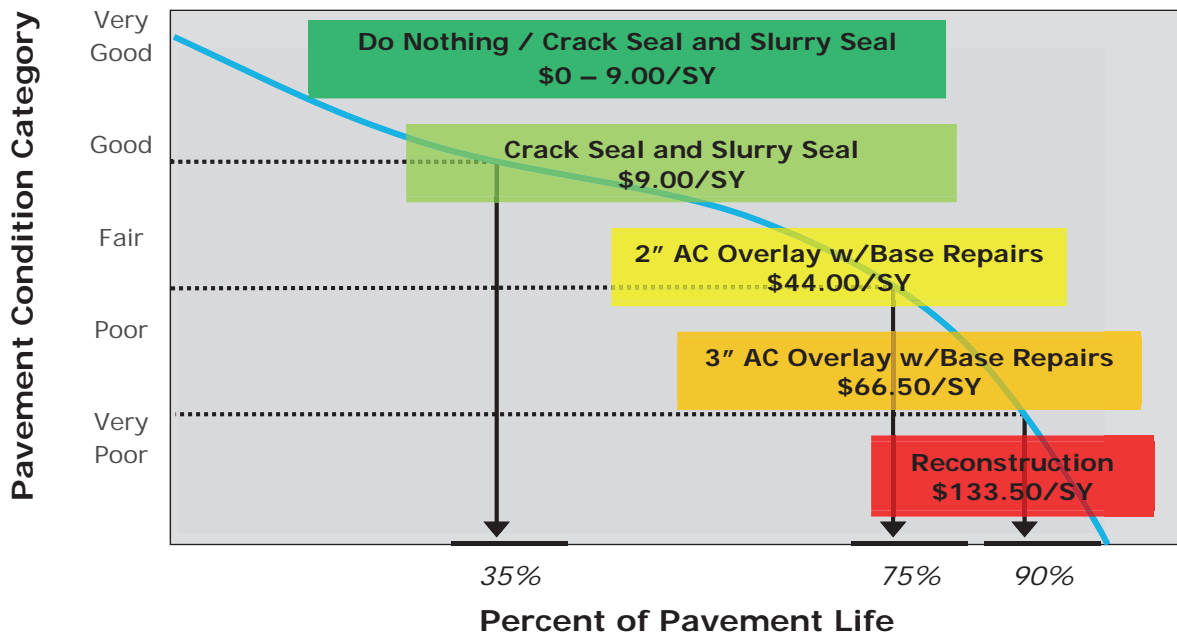


Figure 3. Costs<sup>8</sup> of Maintaining Pavements Over Time

<sup>8</sup> In addition to the contractor's prices, unit costs are loaded to include staff time, design, construction management, contingencies, and all non-Asphalt Concrete (AC) related work.



Pavements in the “Fair” condition show some form of distress that require more than preventive maintenance. At this point, a well-designed pavement will have reached between 35 and 50 percent of its life, and an overlay will be required. A key element of a pavement management repair strategy is to keep streets in the “Good” to “Fair” categories from deteriorating. This is particularly true for streets in the “Fair” range, since pavement deterioration will accelerate if left untreated.

For the pavements in the “Poor” category, approximately 40 percent of the pavement life is left—a thicker grind and overlay (3 to 5 inches) would be required. Pavements in “Very Poor” condition are near the end of their service life and often exhibit severe forms of distress such as potholes, rutting and extensive cracking, etc. At this stage, reconstruction is typically required.

The City’s maintenance and rehabilitation decision tree for both MPAH and Local networks are generalized in Table 8 below.

**Table 8. AC Pavement Maintenance and Rehabilitation Decision Tree**

Condition Category	AC Pavement
<b>Very Good</b>	Crack Seal (\$1.00/SY)
<b>Good</b>	Crack Seal and Slurry Seal (\$9.00/SY)
<b>Fair</b>	Grind and 2-inch Overlay w/Base Repair (\$44.00/SY)
<b>Poor</b>	Grind and 2-inch Overlay w/Base Repair (\$66.50/SY)
<b>Very Poor</b>	Reconstruction 3-inch Overlay + 9-inch Base (\$133.50/SY)

The City has only 0.04 centerline miles of PCC pavements in “Very Good”. The maintenance and rehabilitation decision tree for PCC pavements are summarized in Table 9 below.

**Table 9. PCC Pavement Maintenance and Rehabilitation Decision Tree**

Condition Category	PCC Pavement
<b>Very Good</b>	Do Nothing
<b>Good</b>	
<b>Fair</b>	
<b>Poor</b>	
<b>Very Poor</b>	Reconstruction (\$130.50/SY)



## 6 Budget Analyses

Based on the principle that it costs less to maintain streets in good condition than it does to repair those that have failed, cost-effective PMPs employ strategies that eliminate the deferred maintenance<sup>9</sup> and then maintain the network with on-going preventive maintenance. Such strategies bring the network condition to an optimal PCI that can be maintained over time.

### 6.1 BUDGET NEEDS

The first step in developing such a cost-effective strategy is to determine, assuming unlimited revenues (i.e., an unconstrained budget), the total maintenance budget “needs” of the network. In other words, the amount of funding required for each street in the network to achieve an optimal level based on the policy established in the decision tree.

The costs of the treatment(s) over the analysis period were calculated by multiplying the unit cost by the pavement section area at an annual inflation rate of 4.5 percent. This is estimated to be approximately \$46.3 million over the next seven years. Of the total budget needs, approximately \$27.4 million (59.2 percent) is devoted to preventive maintenance, while the rest is allocated for more costly rehabilitation and reconstruction treatments. If the City follows this “ideal” strategy, the Citywide average network PCI will be maintained at 83. Table 10 below shows the impacts of expenditures on the PCI, assuming an unconstrained budget.

**Table 10. Summary of Results from an Unconstrained Needs Analysis**

Fiscal Year		23/24	24/25	25/26	26/27	27/28	28/29	29/30	Total
<b>Needs (\$M)</b>	MPAH	4.0	0.4	0.3	0.4	2.9	2.2	2.6	12.8
	Local	11.5	1.7	1.7	2.2	4.3	3.0	7.6	32.0
	Alley	1.2	0.0	0.0	0.0	0.0	0.0	0.3	1.5
	<b>Overall</b>	<b>16.7</b>	<b>2.1</b>	<b>2.0</b>	<b>2.6</b>	<b>7.2</b>	<b>5.2</b>	<b>10.5</b>	<b>46.3</b>
<b>Rehabilitation (\$M)</b>	MPAH	1.4	0.3	0.2	0.1	1.0	0.0	0.2	3.2
	Local	9.2	1.2	1.1	0.5	1.2	0.3	1.0	14.5
	Alley	1.2	0.0	0.0	0.0	0.0	0.0	0.0	1.2
	<b>Overall</b>	<b>11.8</b>	<b>1.5</b>	<b>1.3</b>	<b>0.6</b>	<b>2.2</b>	<b>0.3</b>	<b>1.2</b>	<b>18.9</b>
<b>Preventive Maintenance (\$M)</b>	MPAH	2.5	0.1	0.1	0.3	1.9	2.2	2.5	9.6
	Local	2.4	0.5	0.6	1.7	3.1	2.7	6.6	17.6
	Alley	0.0	0.0	0.0	0.0	0.0	0.0	0.2	0.2
	<b>Overall</b>	<b>4.9</b>	<b>0.6</b>	<b>0.7</b>	<b>2.0</b>	<b>5.0</b>	<b>4.9</b>	<b>9.3</b>	<b>27.4</b>

<sup>9</sup> Deferred maintenance is M&R that is needed but cannot be performed due to insufficient funding and is also referred to as “unfunded backlog”.



Fiscal Year		23/24	24/25	25/26	26/27	27/28	28/29	29/30	Total
PCI	MPAH	87	85	84	82	83	82	82	NA
	Local	87	86	84	84	84	83	84	NA
	Alley	93	89	87	85	85	83	86	NA
	<b>Overall</b>	<b>87</b>	<b>86</b>	<b>84</b>	<b>83</b>	<b>83</b>	<b>83</b>	<b>83</b>	<b>NA</b>

In the unconstrained budget “Needs” analysis, the PCI value for each street section is projected without treatment over the analysis period and assigned the applicable treatments. The appropriate time to apply treatments is also determined per the decision tree, since the pavement begins to deteriorate immediately after application and as a result, and subsequent preventive maintenance may be required. The streets in “Poor” and “Very Poor” conditions that require the more costly repairs will be among those chosen in the first year. Once these treatments are completed, the streets may not require another treatment during the analysis period.

The expenditures of this unconstrained budget scenario reflect a strategy of “front loading” the maintenance repairs since deferring treatments will cost more due to higher costs associated with addressing “Poor” to “Very Poor” pavement conditions. However, very few agencies can fund all maintenance treatments in the first year, so the budget scenarios reflect a more realistic annual funding level.

**6.2 BUDGET SCENARIOS**

Having determined the maintenance needs of the street network, the next step in developing a cost-effective M&R strategy is to conduct several alternative budget or “what-if” scenario analyses. By examining the impacts of budget “scenarios”, the advantages, and disadvantages of the three funding levels and maintenance strategies can be illustrated. The three scenarios are required by the OCTA PMP Guidelines.

The following scenarios were performed for this report using an annual inflation factor of 4.5 percent. The budgeted amounts for the three scenarios reflect the total project costs including staff time, design, construction management, contingencies, and all non-Asphalt Concrete (AC) related work.

**Scenario 1: City’s Budget (\$5.5M per year)** – At the City’s current funding level of \$38.5 million, the network PCI is projected to increase from 83 to 85 by end of fiscal year (FY) 2023/24, and then will decrease from 85 to 81 by FY 2029/30. However, the deferred maintenance will decrease from \$16.7 million to \$13.7 million by FY 2029/30.

**Scenario 2: Maintain PCI at 83 (\$5.5M to \$7.4M per year)** – The result shows that the City will need to spend a total of \$45.2 million over the next seven years (approximately \$6.5 million per year) to maintain the network



PCI at 83. Additionally, deferred maintenance will decrease by 70 percent to \$5.0 million by FY 2029/30.

**Scenario 3: Improve PCI to 84 (\$5.0M to \$11.4M per year)** – At approximately \$7.3 million per year, the City will be able to increase the network PCI to 84 by 2029/30. The deferred maintenance will be eliminated by FY 28/29.

The budget scenarios are presented in the following subsections. Maps illustrating the current pavement condition and the projected FY 2029/30 pavement condition for each scenario are provided in Appendix 3.

**6.3 SCENARIO 1: CITY’S BUDGET (\$5.5M PER YEAR)**

At the City’s current budget of \$5.5 million per year, the network PCI will decrease from 83 to 81 over the next seven years. By FY 2029/30, 90.5 percent will be in either “Good” or “Very Good” condition, 9.2 percent in “Fair” condition, and approximately 0.3 percent will be in either “Poor” or “Very Poor” condition. The deferred maintenance will decrease from \$16.7 million to \$13.7 million. Table 11 and Figure 4 show the results of this scenario.

**Table 11. Summary of Results from Scenario 1 Analysis**

Fiscal Year		Current	23/24	24/25	25/26	26/27	27/28	28/29	29/30	Total
<b>Budget (\$M)</b>	MPAH	N/A	0.7	1.3	1.1	2.1	3.6	2.6	2.5	13.9
	Local	N/A	4.8	3.8	4.4	2.7	1.9	2.1	2.9	22.6
	Alley	N/A	0.0	0.4	0.0	0.7	0.0	0.8	0.1	2.0
	<b>Overall</b>		<b>5.5</b>	<b>5.5</b>	<b>5.5</b>	<b>5.5</b>	<b>5.5</b>	<b>5.5</b>	<b>5.5</b>	<b>38.5</b>
<b>Rehabilitation (\$M)</b>	MPAH	N/A	0.6	1.0	0.8	0.4	1.1	0.4	0.4	4.7
	Local	N/A	1.0	3.8	4.4	2.6	1.5	1.1	2.0	16.4
	Alley	N/A	0.0	0.4	0.0	0.7	0.0	0.8	0.0	1.9
<b>Preventive Maintenance (\$M)</b>	MPAH	N/A	0.1	0.3	0.3	1.7	2.5	2.2	2.1	9.2
	Local	N/A	3.8	0.0	0.0	0.1	0.4	1.0	0.9	6.2
	Alley	N/A	0.0	0.0	0.0	0.0	0.0	0.0	0.0	0.1
<b>Deferred Maintenance (\$M)</b>	<b>Overall</b>	<b>16.7</b>	<b>10.8</b>	<b>7.6</b>	<b>5.9</b>	<b>4.0</b>	<b>6.0</b>	<b>7.3</b>	<b>13.7</b>	<b>N/A</b>
<b>PCI</b>	MPAH	84	85	84	83	82	83	83	82	NA
	Local	83	85	85	84	83	82	81	81	NA
	Alley	74	74	79	76	82	81	85	85	NA
	<b>Overall</b>	<b>83</b>	<b>85</b>	<b>84</b>	<b>83</b>	<b>83</b>	<b>83</b>	<b>82</b>	<b>81</b>	<b>N/A</b>

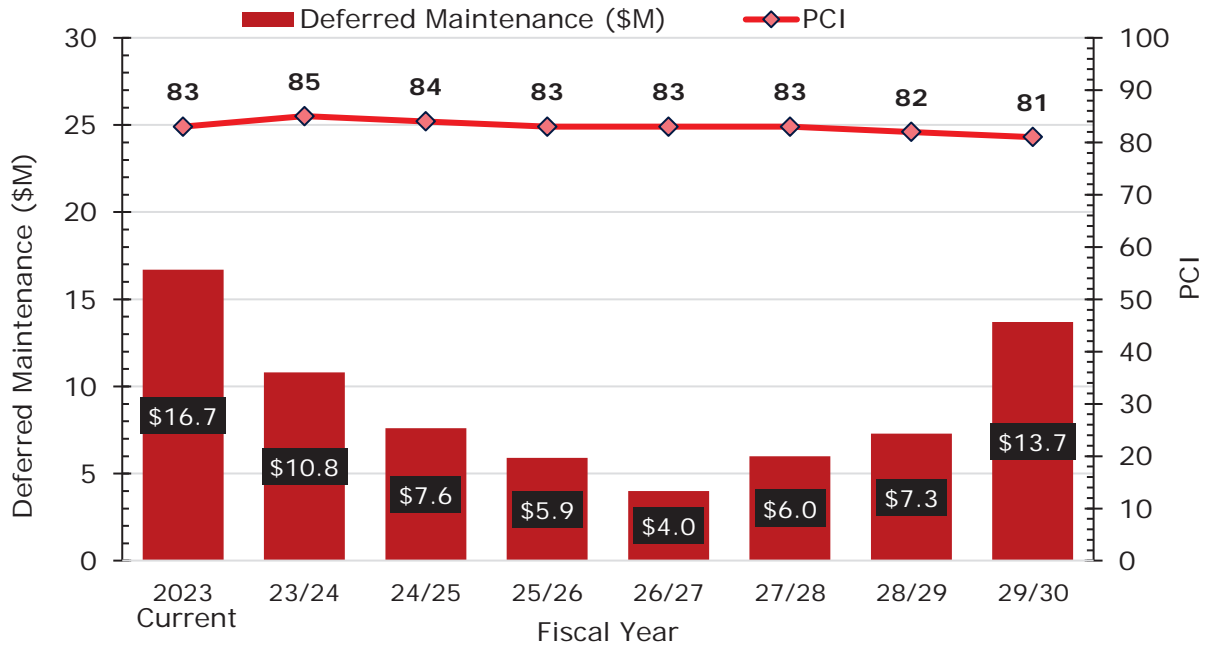


Figure 4. PCI vs Deferred Maintenance for Scenario 1

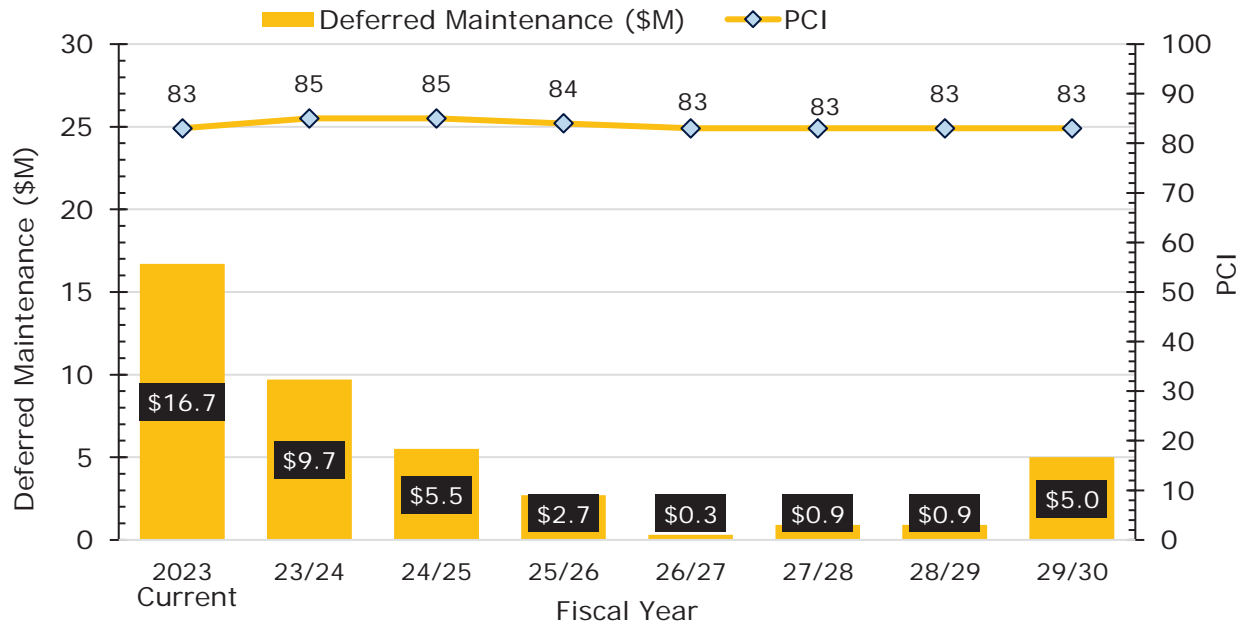


**6.4 SCENARIO 2: MAINTAIN PCI AT 83 (\$5.5M TO \$7.4M PER YEAR)**

This scenario aims to sustain the overall network PCI at 83. As shown in Table 12 and Figure 5, the estimated financial commitment required to accomplish this goal is \$45.2 million over seven years—approximately \$6.5 million per year. While the network PCI is maintained at 83, the deferred maintenance will decrease from \$16.7 million to \$5.0 million by FY 2029/30. Additionally, 90.4 percent of the network will be in “Good” or “Very Good” condition, 9.4 percent in “Fair” condition, and only 0.2 percent in either “Poor” or “Very Poor” condition.

*Table 12. Summary of Results from Scenario 2 Analysis*

Fiscal Year		Current	23/24	24/25	25/26	26/27	27/28	28/29	29/30	Total
Budget (\$M)	MPAH	N/A	1.4	0.7	2.4	1.3	2.7	2.6	2.9	14.0
	Local	N/A	5.1	5.5	3.4	4.2	3.7	3.1	4.3	29.3
	Alley	N/A	0.0	0.3	0.6	0.0	0.0	0.8	0.2	1.9
	Overall	N/A	6.5	6.5	6.4	5.5	6.4	6.5	7.4	45.2
Deferred Maintenance (\$M)	Overall	16.7	9.7	5.5	2.7	0.3	0.9	0.9	5.0	N/A
PCI	Overall	83	85	85	84	83	83	83	83	N/A



*Figure 5. PCI vs Deferred Maintenance for Scenario 2*

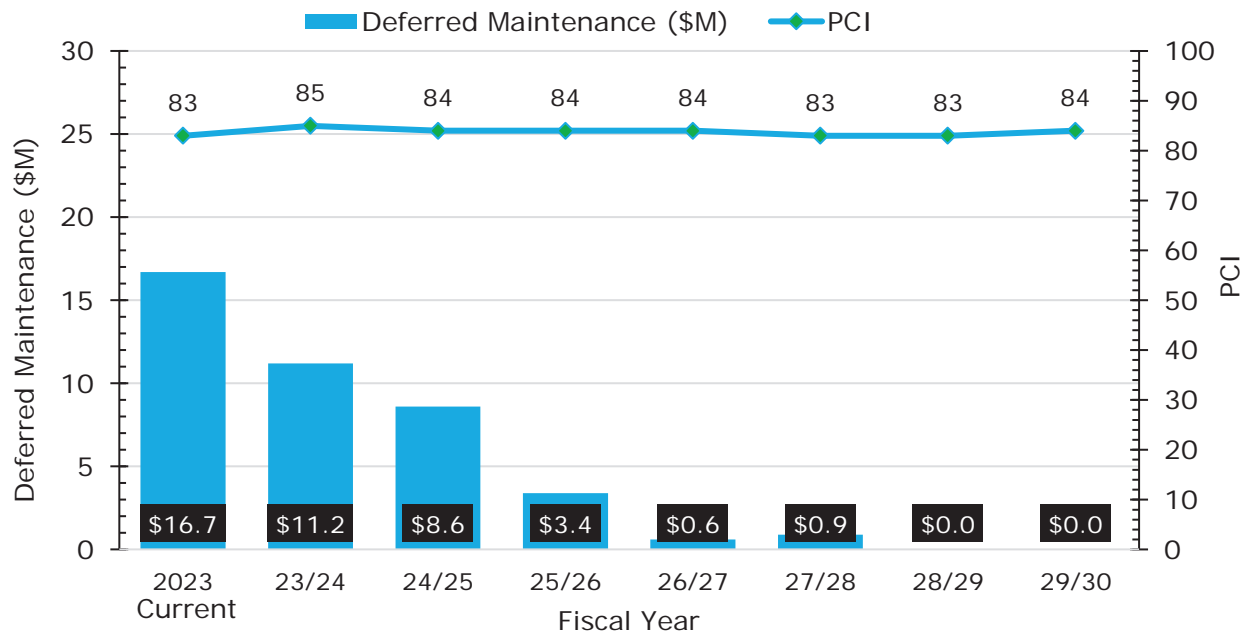


**6.5 SCENARIO 3: IMPROVE PCI TO 84 (\$5.0M TO \$11.4M PER YEAR)**

Per OCTA requirements, each agency must provide a budget level that will improve the network PCI by one point over the next seven years. As shown in Table 13 and Figure 6, the estimated financial commitment required to accomplish this goal is \$51.3 million over seven years—approximately \$7.33 million per year. This scenario will result in 90.8 percent of the network being in “Good” or “Very Good” condition, 9.0 percent in “Fair” condition, and 0.2 percent in “Poor” or “Very Poor” condition. The deferred maintenance will be practically eliminated by FY 2028/29.

*Table 13. Summary of Results from Scenario 3 Analysis*

Fiscal Year		Current	23/24	24/25	25/26	26/27	27/28	28/29	29/30	Total
Budget (\$M)	MPAH	N/A	0.4	1.5	2.3	1.6	3.1	2.6	2.9	14.4
	Local	N/A	4.7	3.1	6.0	5.2	3.8	3.8	8.3	34.9
	Alleys	N/A	0.0	0.4	0.6	0.0	0.0	0.8	0.2	2.0
	Overall	N/A	5.1	5.0	8.9	6.8	6.9	7.2	11.4	51.3
Deferred Maintenance (\$M)	Overall	16.7	11.2	8.6	3.4	0.6	0.9	0.0	0.0	N/A
PCI	Overall	83	85	84	84	84	83	83	84	N/A



*Figure 6. PCI vs Deferred Maintenance for Scenario 3*





### 6.6 SCENARIOS COMPARISON

Figure 7 graphically compares the annual changes in PCI for each of the scenarios. As mentioned before, the PCI will decrease to 81 in Scenarios 1, remain constant at 83 for Scenario 2, and show an increase to 84 in Scenario 3 by FY 2029/30.

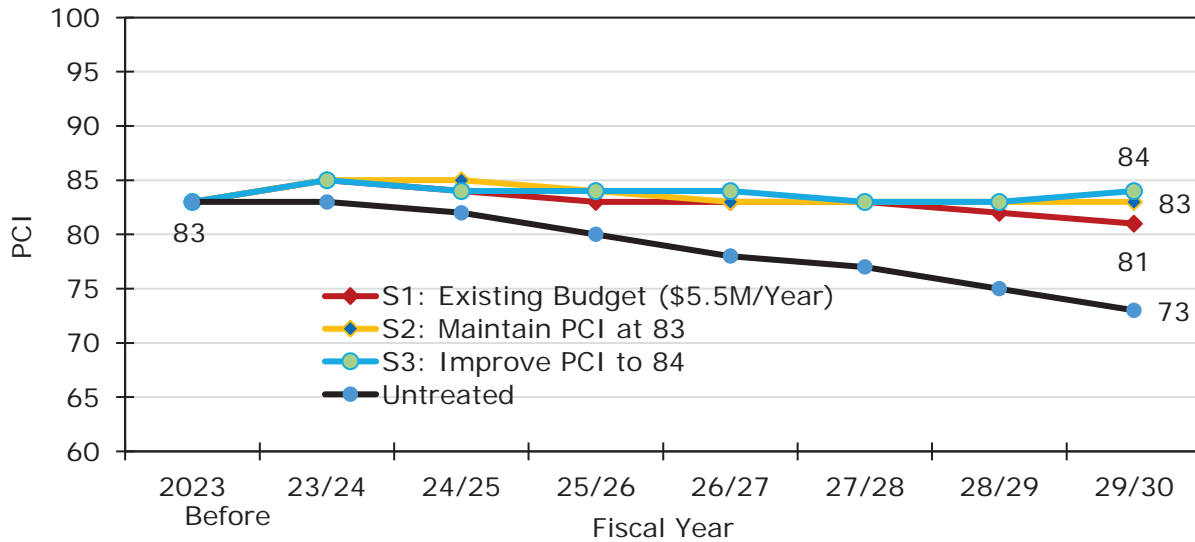


Figure 7. Comparison of Annual PCI by Scenario

Figure 8 illustrates the changes in deferred maintenance over the seven-year analysis period for each scenario. All scenarios will decrease the deferred maintenance. Scenario 3 will practically eliminate the deferred maintenance in FY 28/29.

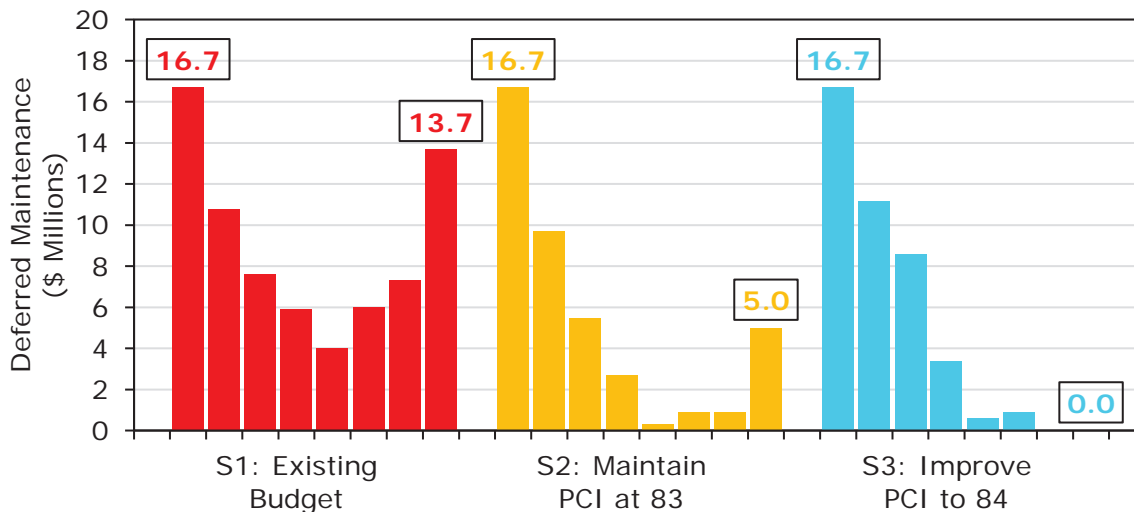


Figure 8. Comparison of Annual Deferred Maintenance by Scenario



Figure 9 illustrates the percent change in pavement condition for each scenario. As noted previously, currently, 84.9 percent of the network is in "Good" or "Very Good" condition, with 12.7 percent in "Fair" condition, and only 0.1 percent in either "Poor" or "Very Poor" condition. Throughout all three scenarios the percentage of the network in "Good" or "Very Good" condition by FY 2029/30 is between about 90.0 percent.

For Scenario 1, the portion of the network in "Good" or "Very Good" condition will increase to 90.5 percent while the portion in "Poor" or "Very Poor" condition will remain the same at 0.1 percent. For Scenarios 2 and 3 the portion of the network in "Good" or "Very Good" condition will increase to 90.4 percent, and 90.8 percent, respectively, while the portion in "Poor" or "Very Poor" condition will decrease to 0.0 percent in both scenarios.

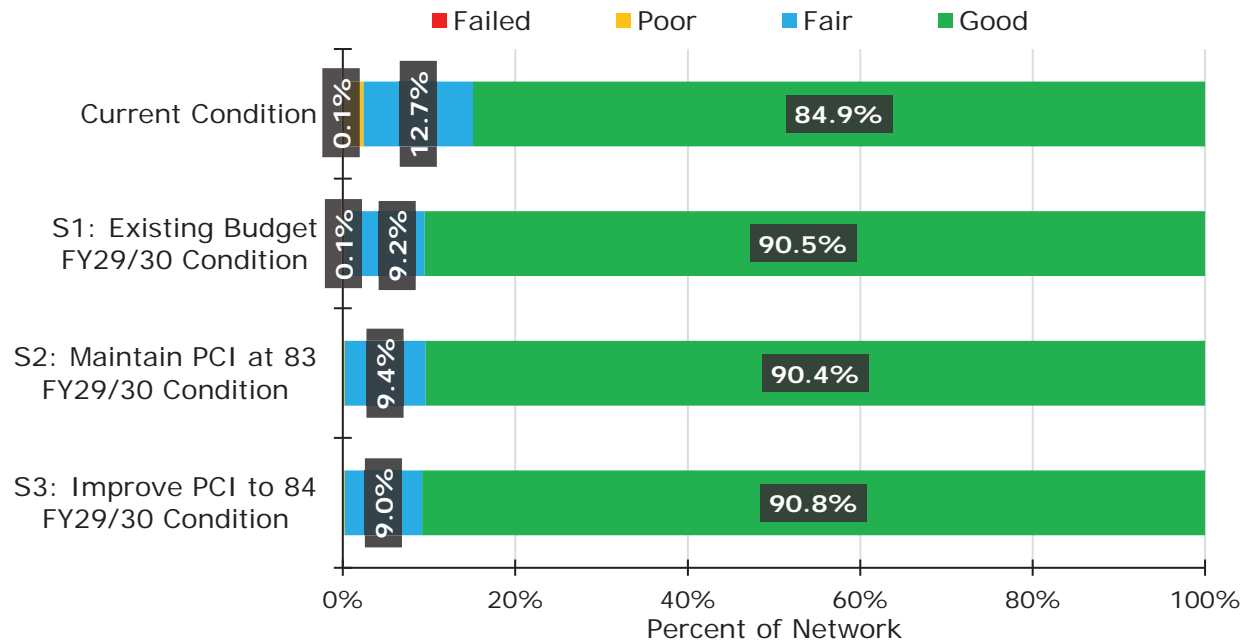


Figure 9. Comparison of Pavement Condition Breakdown by Scenario



## 7 Conclusions and Recommendations

In summary, the City of San Clemente has a substantial investment of \$568.4 million in the pavement network. Overall, the pavement network is in “Good” condition with a PCI of 83. Approximately 84.9 percent of the network is in “Good” or “Very Good” condition, 12.7 percent in “Fair” condition, and 0.1 percent is in “Poor” or “Very Poor” condition.

The biennial update of the PMP is an eligibility requirement of the Measure M2 plan as administered by OCTA. Appendix 4 contains the completed PMP template as required by OCTA.

### 7.1 FINDINGS

Based on the pavement condition, the City has met OCTA’s requirements for receiving a 10 percent reduction in the local matching fund. The City’s Budget (Scenario 1) of \$38.5 million is expected to drop the overall network PCI from 83 to 81 by the end of FY 2029/30. The City will still be eligible for Measure M2 local matching funds reduction of ten percent for the next seven years. In Scenario 2, PCI will be maintained at 83 for the next seven years. In Scenario 3, the PCI will increase by one point for the next reporting cycle. Both scenarios will also satisfy the OCTA requirements. It is important to note that all three scenarios will also reduce the deferred maintenance.

### 7.2 RECOMMENDATIONS

Based on the data collected and the scenarios analyzed and presented in this report, NCE offers the following recommendations.

1. **Pavement Budget** - NCE recommends that the City adopt Scenario 2. This will ensure that the City’s PCI is maintained at the existing level while reducing the deferred maintenance to \$5 million. It should be noted that this scenario will require the City to increase the funding from \$38.5 million to \$45.2 million.
2. **Additional Funding** - To address the gap between the City’s existing funding and the recommended scenario, NCE recommends the City take full advantage of all RMRA funds and actively pursue additional pavement funding sources if feasible. Some potential funding sources are listed below:

#### Federal Funding Sources

- o American Rescue Plan Act (ARPA)
- o Community Development Block Grants (CDBG)
- o Congestion Mitigation and Air Quality Improvement Program (CMAQ)
- o Federal Emergency Management Agency (FEMA)



- Highway Safety Improvement Program (HSIP)
- Bipartisan Infrastructure Investment and Jobs Act (IIJA)
- Regional Surface Transportation Program (RSTP)
- Surface Transportation Program (STP)
- Secure Rural Schools and Community Self-Determination Act

#### State Funding Sources

- Active Transportation Program (ATP), which now includes the Bicycle Transportation Account (BTA) and Safe Routes to Schools (SR2S)
- AB 2766 (vehicle surcharge)
- CalRecycle grants
- State Transportation Improvement Program (STIP)
- State Water Resource Control Board
- Transportation Development Act (TDA)
- Traffic Safety Fund
- Transportation Uniform Mitigation Fee (TUMF)
- Vehicle License Fees (VLF)

#### Local/Regional Funding Sources

- Development impact fees
- Flood Control Districts
- General funds
- Local sales tax measures
- Parcel/property taxes
- Solid waste funds
- Traffic impact fees
- Traffic safety/circulation fees
- Transportation mitigation fees
- Transient Occupancy Taxes (TOT)
- Underground impact fees
- Utilities (e.g., stormwater, water, wastewater enterprise funds)
- Various assessment districts (lighting, maintenance, flood control, community facilities)
- Vehicle registration fees
- Vehicle code fines

### **3. Pavement Maintenance Strategies**

- a. NCE recommends that the City consider alternative treatments such as Full-depth reclamation (FDR) or Cold-in-place (CIR) or cold central plant recycling (CCPR) which are alternatives to reconstruction and conventional overlays. These treatments could potentially offer cost



savings of approximately 20 to 30 percent compared to traditional treatments.

- b. NCE recommends that the City continue with a well-funded preventive maintenance program, and with rehabilitation projects to improve pavement currently in poor condition. This is necessary to at least maintain the portion of the street network that is in good condition and avoid increasing the deferred maintenance.
4. **Reinspection Strategies** - In order to continue monitoring the street network and be in compliance with OCTA Measure M2 requirements, it is recommended that MPAH streets continue to be inspected every two years and residential streets at least every six years. Please note, the City currently inspects the entire MPAH network and approximately one-third of the local (LSS) streets every two years.
5. **M&R Decision Tree** - Considering the recent volatility in oil prices and curb ramp requirements, the future cost of construction is unknown and unpredictable. NCE therefore recommends that the City annually review and update the M&R treatment strategies and associated unit costs to reflect current construction techniques and changing costs. This will ensure that the results for the budget analyses are reliable and as accurate as possible. Note that unit costs have increased approximately at least 10 percent between 2021 and 2023.

## Appendix 1

---

### SECTION DESCRIPTION INVENTORY – AVERAGE (WEIGHTED BY AREA) PCI

*This Page Intentionally Left Blank*

## MPAH NETWORK



Street ID	Street Name	Section ID	Beg Location	End Location	FC	Surface Type	# of Lanes	Length (ft)	Width (ft)	Last Treatment Date	Last Treatment Type	PCI Date	PCI
6060	AVENIDA LA PATA	010	VIA ONDA	AVENIDA VISTA HERMOSA	OPA	A	6	2,371	96			02/21/2023	81
6060	AVENIDA LA PATA	020	AVENIDA PICO	VIA ONDA	OPA	A	6	693	64	11/01/2021	TYPE (II) RAP SLURRY SEAL	02/21/2023	81
6060	AVENIDA LA PATA	030	AVENIDA PICO	CALLE AMANECECER	UPAO	A	6	2,410	64	11/01/2022	TYPE (II) RAP SLURRY SEAL	02/21/2023	86
6060	AVENIDA LA PATA	040	CALLE AMANECECER	CALLE DEL CERRO	UPAO	A	4	1,150	64	11/01/2022	TYPE (II) RAP SLURRY SEAL	02/21/2023	80
6060	AVENIDA LA PATA	050	CALLE DEL CERRO	CALLE IGLESIA	UPAO	A	4	1,525	64	11/01/2022	TYPE (II) RAP SLURRY SEAL	02/21/2023	83
6060	AVENIDA LA PATA	060	AVENIDA VISTA HERMOSA	CALLE SALUDA	UPAO	A	4	2,053	64			02/21/2023	76
6060	AVENIDA LA PATA	070	CALLE IGLESIA	END	UPAO	A	4	2,209	80	11/01/2022	TYPE (II) RAP SLURRY SEAL	02/21/2023	82
6060	AVENIDA LA PATA	080	CALLE SALUDA	CAMINO DEL RIO	UPAO	A	4	1,240	64	11/01/2021	TYPE (II) RAP SLURRY SEAL	02/21/2023	88
6060	AVENIDA LA PATA	090	CAMINO DEL RIO	CITY LIMITS	UPAO	A	4	4,489	64	11/01/2021	TYPE (II) RAP SLURRY SEAL	02/21/2023	92
510	AVENIDA PICO	030	EL CAMINO REAL N	CALLE DE LOS MOLINOS	UPAO	A	4	2,573	68			02/21/2023	87
510	AVENIDA PICO	040	CALLE DE LOS MOLINOS	CALLE DE INDUSTRIAS	UPAO	O	6	460	63	01/15/2021	GRIND AND OVERLAY	02/21/2023	90
510	AVENIDA PICO	050	CALLE DE INDUSTRIAS	AVENIDA NAVARRO	UPAO	A	8	253	63			02/21/2023	88
510	AVENIDA PICO	060	AVENIDA NAVARRO	INTERSTATE #5	UPAO	A	8	487	63			02/21/2023	89
510	AVENIDA PICO	070	INTERSTATE #5	CALLE FRONTERA	OPA	A	7	2,284	88	10/18/2020	SLURRY SEAL	02/21/2023	81
510	AVENIDA PICO	080	AVENIDA PRESIDIO	CALLE DEL CERRO	OPA	A	6	1,100	88			02/21/2023	78
510	AVENIDA PICO	090	CALLE DEL CERRO	CALLE AMANECECER	OPA	A	6	2,410	88			02/21/2023	81
510	AVENIDA PICO	100	CALLE AMANECECER	AVENIDA LA PATA	OPA	A	6	3,550	88			02/21/2023	84
510	AVENIDA PICO	110	THE COURTYARDS	AVENIDA VISTA HERMOSA	OPA	O	6	2,077	88	11/01/2022	TYPE (II) RAP SLURRY SEAL	02/21/2023	91
510	AVENIDA PICO	120	AVENIDA VISTA HERMOSA	CALLE ALICANTE	OPA	A	6	1,495	88	11/01/2022	TYPE (II) RAP SLURRY SEAL	02/21/2023	86
510	AVENIDA PICO	130	CALLE ALICANTE	CAMINO CELOSIA	OPA	A	6	2,020	88	11/01/2022	TYPE (II) RAP SLURRY SEAL	02/21/2023	83
510	AVENIDA PICO	140	CAMINO CELOSIA	CAMINO LA PEDRIZA	OPA	A	6	1,649	88	11/01/2022	TYPE (II) RAP SLURRY SEAL	02/21/2023	81
510	AVENIDA PICO	150	CAMINO LA PEDRIZA	END	OPA	A	2	1,550	20	11/01/2022	TYPE (II) RAP SLURRY SEAL	02/21/2023	79
510	AVENIDA PICO	160	AVENIDA LA PATA	THE COURTYARDS	OPA	O	6	680	85	11/01/2022	TYPE (II) RAP SLURRY SEAL	02/21/2023	90
6270	AVENIDA TALEGA	010	CALLE CAMPANERO	AVENIDA VISTA HERMOSA	UMIA	A	2	385	64	11/01/2021	TYPE (II) RAP SLURRY SEAL	02/21/2023	88
6270	AVENIDA TALEGA	020	AVENIDA VISTA HERMOSA	CALLE PORTOFINO	UMIA	A	4	1,011	62	11/01/2021	TYPE (II) RAP SLURRY SEAL	02/21/2023	91
6270	AVENIDA TALEGA	030	CALLE PORTOFINO	CALLE SALUDA	UMIA	A	4	1,300	62	11/01/2021	TYPE (II) RAP SLURRY SEAL	02/21/2023	91
6270	AVENIDA TALEGA	040	BRIDGE	CALLE CAREYES	UMIA	A	4	910	62			02/21/2023	89
6270	AVENIDA TALEGA	050	CALLE CAREYES	CAMINO VIENTO FUERTE E	UMIA	A	4	2,202	62	01/01/2020	SLURRY SEAL	02/21/2023	89
6270	AVENIDA TALEGA	060	CAMINO VIENTO FUERTE E	CAMINO TIERRA GRANDE	UMIA	A	4	2,315	62	01/01/2020	SLURRY SEAL	02/21/2023	88
6270	AVENIDA TALEGA	070	CAMINO TIERRA GRANDE	END	UMIA	A	2	1,371	24			02/21/2023	70
940	AVENIDA VAQUERO	010	CAMINO CAPISTRANO	VIA CASCADITA	UMIA	O	2	314	55	03/01/2020	GRIND AND OVERLAY	02/21/2023	89
940	AVENIDA VAQUERO	020	VIA CASCADITA	CALLE GRANDE VISTA	UMIA	O	2	763	55	03/01/2020	SLURRY SEAL	02/21/2023	68
940	AVENIDA VAQUERO	030	CALLE GRANDE VISTA	VIA MONTECITO	UMIA	O	2	270	55	03/01/2020	SLURRY SEAL	02/21/2023	65
940	AVENIDA VAQUERO	040	VIA MONTECITO	CALLE VISTA TORITO	UMIA	O	2	560	55	03/01/2020	SLURRY SEAL	02/21/2023	71
940	AVENIDA VAQUERO	050	CALLE VISTA TORITO	VIA SAN GORGONIO	UMIA	O	2	1,667	55	03/01/2020	SLURRY SEAL	02/21/2023	69
940	AVENIDA VAQUERO	060	VIA SAN GORGONIO	CALLE ARCO	UMIA	O	2	285	55	03/01/2020	SLURRY SEAL	02/21/2023	60
940	AVENIDA VAQUERO	070	CALLE ARCO	INTERSTATE #5	UMIA	O	2	442	63			02/21/2023	77
940	AVENIDA VAQUERO	080	INTERSTATE #5	CALLE GUADALAJARA	UMIA	O	2	745	55			02/21/2023	76
940	AVENIDA VAQUERO	090	CALLE GUADALAJARA	CALLE VALLARTA	UMIA	O	2	900	55			02/21/2023	76
940	AVENIDA VAQUERO	100	CALLE VALLARTA	CALLE VICENTE	UMIA	O	2	575	55	03/01/2020	SLURRY SEAL	02/21/2023	73
940	AVENIDA VAQUERO	110	CALLE VICENTE	CAMINO DE LOS MARES	UMIA	O	3	218	55	03/01/2020	SLURRY SEAL	02/21/2023	62
2930	AVENIDA VISTA HERMOSA	020	I-5 S EXIT	I-5 BRIDGE	UPAO	A	5	270	64			02/21/2023	71
2930	AVENIDA VISTA HERMOSA	030	I-5 BRIDGE	CALLE FRONTERA	UPAO	A	6	750	64			02/21/2023	76
2930	AVENIDA VISTA HERMOSA	040	CALLE FRONTERA	AVENIDA PLATANAR	UPAO	A	5	391	64	11/01/2021	TYPE (II) RAP SLURRY SEAL	02/21/2023	94
2930	AVENIDA VISTA HERMOSA	050	AVENIDA PLATANAR	CAMINO LAUREL	UPAO	A	4	890	64	11/01/2021	TYPE (II) RAP SLURRY SEAL	02/21/2023	90
2930	AVENIDA VISTA HERMOSA	060	CAMINO LAUREL	VIA TURQUEZA	UPAO	A	4	1,967	64	11/01/2021	TYPE (II) RAP SLURRY SEAL	02/21/2023	89
2930	AVENIDA VISTA HERMOSA	070	VIA TURQUEZA	CAMINO VERA CRUZ	UPAO	O	4	1,817	64	05/01/2020	GRIND AND OVERLAY	02/21/2023	91
2930	AVENIDA VISTA HERMOSA	080	CAMINO VERA CRUZ	AVENIDA LA PATA	UPAO	A	4	4,993	64			02/21/2023	86
2930	AVENIDA VISTA HERMOSA	090	AVENIDA LA PATA	BRIDGE	UPAO	A	4	366	64			02/21/2023	75
2930	AVENIDA VISTA HERMOSA	100	BRIDGE	VIA SUERTE	UPAO	A	4	510	64			02/21/2023	86
2930	AVENIDA VISTA HERMOSA	110	VIA SUERTE	AVENIDA TALEGA	UPAO	A	4	734	64			02/21/2023	84
2930	AVENIDA VISTA HERMOSA	120	AVENIDA TALEGA	VIA MARFINO	UPAO	A	4	662	64			02/21/2023	86
2930	AVENIDA VISTA HERMOSA	130	VIA MARFINO	CAMINO LA PEDRIZA	UPAO	A	4	1,180	64			02/21/2023	85
2930	AVENIDA VISTA HERMOSA	140	CAMINO LA PEDRIZA	AVENIDA PICO	UPAO	A	4	918	64			02/21/2023	82
2930	AVENIDA VISTA HERMOSA	160	I-5 S EXIT 77	PARK ACCESS ROAD	UPAO	A	5	520	103			02/21/2023	71

Street ID	Street Name	Section ID	Beg Location	End Location	FC	Surface Type	# of Lanes	Length (ft)	Width (ft)	Last Treatment Date	Last Treatment Type	PCI Date	PCI
2930	AVENIDA VISTA HERMOSA	170	PARK ACCESS ROAD	AVENIDA COSTA AZUL	UPAO	A	4	730	80			02/21/2023	83
2930	AVENIDA VISTA HERMOSA	180	BRIDGE	VIA CANON VERDE	UPAO	A	4	800	80	10/18/2020	SLURRY SEAL	02/21/2023	91
2930	AVENIDA VISTA HERMOSA	190	VIA CANON VERDE	AVENIDA PICO	UPAO	A	4	820	80	10/18/2020	SLURRY SEAL	02/21/2023	91
3810	CAMINO CAPISTRANO	010	DEL GADO RD	VIA BREVE	UMiA	A	2	711	40	01/01/2020	SLURRY SEAL	02/21/2023	87
3810	CAMINO CAPISTRANO	020	VIA BREVE	MONTE VISTA	UMiA	A	3	511	40	01/01/2020	SLURRY SEAL	02/21/2023	81
3810	CAMINO CAPISTRANO	030	MONTE VISTA	AVENIDA VAQUERO	UMiA	A	2	1,230	65	01/01/2020	SLURRY SEAL	02/21/2023	83
3810	CAMINO CAPISTRANO	040	AVENIDA VAQUERO	PACIFIC COAST HWY	UMiA	A	2	607	65	01/01/2020	SLURRY SEAL	02/21/2023	81
3790	CAMINO DE ESTRELLA	010	CALLE HERMOSA	CAMINO MIRA COSTA	UPAO	A	4	785	78	01/01/2020	SLURRY SEAL	02/21/2023	82
3790	CAMINO DE ESTRELLA	020	CAMINO MIRA COSTA	INTERSTATE #5 BRIDGE	UPAO	A	4	1,010	80			02/21/2023	84
3790	CAMINO DE ESTRELLA	030	INTERSTATE #5 BRIDGE	CALLE NARANJA	UPAO	A	6	365	70	01/01/2020	SLURRY SEAL	02/21/2023	90
2050	CAMINO DE LOS MARES	010	CALLE NARANJA	CAMINO EL MOLINO	UPAO	O	6	350	70	04/05/2021	GRIND AND OVERLAY	02/21/2023	88
2050	CAMINO DE LOS MARES	011	CAMINO EL MOLINO	CALLE AGUA	UPAO	O	6	725	70	04/05/2021	GRIND AND OVERLAY	02/21/2023	92
2050	CAMINO DE LOS MARES	012	CALLE AGUA	MARBELLA	UPAO	O	6	1,820	70	04/05/2021	GRIND AND OVERLAY	02/21/2023	90
2050	CAMINO DE LOS MARES	013	MARBELLA	AVENIDA VAQUERO	UPAO	O	6	1,065	70	04/05/2021	GRIND AND OVERLAY	02/21/2023	88
2050	CAMINO DE LOS MARES	015	AVENIDA VAQUERO	CALLE NUEVO	UMiA	A	4	3,138	60	11/01/2021	TYPE (II) RAP SLURRY SEAL	02/21/2023	89
2050	CAMINO DE LOS MARES	020	CALLE NUEVO	PORTICO DEL SUR	UMiA	O	4	1,436	60	11/01/2021	TYPE (II) RAP SLURRY SEAL	02/21/2023	88
2050	CAMINO DE LOS MARES	030	PORTICO DEL SUR	CAMINO VERA CRUZ	UMiA	O	4	979	60	11/01/2021	TYPE (II) RAP SLURRY SEAL	02/21/2023	90
2050	CAMINO DE LOS MARES	040	CAMINO VERA CRUZ	ESTANCIA	UMiA	A	2	1,245	63			02/21/2023	75
2050	CAMINO DE LOS MARES	050	ESTANCIA	BONANZA	UMiA	A	2	1,041	63			02/21/2023	79
2050	CAMINO DE LOS MARES	060	BONANZA	PORTICO DEL NORTE	UMiA	A	2	1,513	63			02/21/2023	82
2050	CAMINO DE LOS MARES	070	PORTICO DEL NORTE	CITY LIMIT	UMiA	A	2	340	63			02/21/2023	74
6570	CAMINO DEL RIO	010	CAMINO DE LOS MARES	BRILLANTE	UMiA	A	2	450	64	11/01/2022	TYPE (II) RAP SLURRY SEAL	02/21/2023	86
6570	CAMINO DEL RIO	020	BRILLANTE	VIA TULIPAN	UMiA	A	2	262	64	11/01/2022	TYPE (II) RAP SLURRY SEAL	02/21/2023	91
6570	CAMINO DEL RIO	030	VIA TULIPAN	LEGENDARIO	UMiA	A	2	580	64	11/01/2022	TYPE (II) RAP SLURRY SEAL	02/21/2023	90
6570	CAMINO DEL RIO	040	LEGENDARIO	CALLE SARMENTOSO	UMiA	A	2	808	64	11/01/2022	TYPE (II) RAP SLURRY SEAL	02/21/2023	85
6570	CAMINO DEL RIO	050	CALLE SARMENTOSO	CALLE PRECIPICIO	UMiA	A	2	2,145	60	11/01/2022	TYPE (II) RAP SLURRY SEAL	02/21/2023	88
6570	CAMINO DEL RIO	060	CALLE PRECIPICIO	AVENIDA LA PATA	UMiA	A	2	1,880	60	11/01/2021	TYPE (II) RAP SLURRY SEAL	02/21/2023	92
3660	CAMINO MIRA COSTA	010	CAMINO DE ESTRELLA	CALLE GUAYMAS	UMiA	A	2	1,437	63	01/01/2020	SLURRY SEAL	02/21/2023	84
3660	CAMINO MIRA COSTA	020	CALLE GUAYMAS	CALLE BORREGO	UMiA	A	2	489	63	01/01/2020	SLURRY SEAL	02/21/2023	81
3660	CAMINO MIRA COSTA	030	CALLE BORREGO	CAMINO ALONDRA	UMiA	A	2	469	63	01/01/2020	SLURRY SEAL	02/21/2023	80
3660	CAMINO MIRA COSTA	040	CAMINO ALONDRA	CALLE LA VETA	UMiA	A	2	567	63	01/01/2020	SLURRY SEAL	02/21/2023	83
3660	CAMINO MIRA COSTA	050	CALLE LA VETA	CAMINO CAPISTRANO	UMiA	A	2	738	63	01/01/2020	SLURRY SEAL	02/21/2023	82
2660	CAMINO VERA CRUZ	010	CAMINO DE LOS MARES	CALLE HERALDO	UMiA	A	5	438	64	10/18/2020	SLURRY SEAL	02/21/2023	84
2660	CAMINO VERA CRUZ	020	CALLE HERALDO	RIACHUELO	UMiA	A	4	918	64	10/18/2020	SLURRY SEAL	02/21/2023	88
2660	CAMINO VERA CRUZ	030	RIACHUELO	CALLE SARMENTOSO	UMiA	A	4	840	64	10/18/2020	SLURRY SEAL	02/21/2023	89
2660	CAMINO VERA CRUZ	040	CALLE SARMENTOSO	COSTA	UMiA	A	4	851	64	10/18/2020	SLURRY SEAL	02/21/2023	90
2660	CAMINO VERA CRUZ	050	COSTA	BELLO PANORAMA	UMiA	A	4	450	64	10/18/2020	SLURRY SEAL	02/21/2023	89
2660	CAMINO VERA CRUZ	060	BELLO PANORAMA	VIA BLANCO	UMiA	A	4	680	64	10/18/2020	SLURRY SEAL	02/21/2023	89
2660	CAMINO VERA CRUZ	070	VIA BLANCO	CARRETERA	UMiA	A	4	751	64	10/18/2020	SLURRY SEAL	02/21/2023	86
2660	CAMINO VERA CRUZ	080	CARRETERA	AVENIDA VISTA HERMOSA	UMiA	A	4	2,423	64	01/01/2020	SLURRY SEAL	02/21/2023	87
2660	CAMINO VERA CRUZ	090	AVENIDA VISTA HERMOSA	CALLE AQUAMARINA	UMiA	O	2	459	64	11/01/2021	TYPE (II) RAP SLURRY SEAL	02/21/2023	91
2660	CAMINO VERA CRUZ	100	CALLE AQUAMARINA	CALLE PARADISO	UMiA	O	2	1,423	64	11/01/2021	TYPE (II) RAP SLURRY SEAL	02/21/2023	91
2660	CAMINO VERA CRUZ	110	CALLE PARADISO	VIA PACIFICA	UMiA	O	2	290	64	11/01/2021	TYPE (II) RAP SLURRY SEAL	02/21/2023	93
2660	CAMINO VERA CRUZ	120	VIA PACIFICA	AVENIDA PICO	UMiA	O	2	1,268	64	11/01/2021	TYPE (II) RAP SLURRY SEAL	02/21/2023	89
950	EL CAMINO REAL N	010	CAMINO CAPISTRANO	CAMINO SAN CLEMENTE	UMiA	O	4	850	70	11/01/2022	TYPE (II) RAP SLURRY SEAL	02/21/2023	89
950	EL CAMINO REAL N	020	CAMINO SAN CLEMENTE	AVENIDA ESTACION	UMiA	O	2	4,050	66	11/01/2022	TYPE (II) RAP SLURRY SEAL	02/21/2023	92
950	EL CAMINO REAL N	030	AVENIDA ESTACION	AVENIDA PICO	UMiA	O	5	622	66			02/21/2023	83
950	EL CAMINO REAL N	040	AVENIDA PICO	BOCA DE LA PLAYA	UMiA	O	5	397	56			02/21/2023	78
950	EL CAMINO REAL N	050	BOCA DE LA PLAYA	CALLE LAGO	UMiA	O	4	116	56			02/21/2023	83
950	EL CAMINO REAL N	060	CALLE LAGO	CALLE DE LOS MOLINOS	UMiA	O	4	595	56			02/21/2023	89
950	EL CAMINO REAL N	070	CALLE DE LOS MOLINOS	AVENIDA FLORENCIA	UMiA	O	4	535	56			02/21/2023	89
950	EL CAMINO REAL N	080	AVENIDA FLORENCIA	AVENIDA DE LA GRULLA	UMiA	O	4	738	56			02/21/2023	87
950	EL CAMINO REAL N	090	AVENIDA DE LA GRULLA	CALLE VALLE	UMiA	O	4	335	56			02/21/2023	89
950	EL CAMINO REAL N	100	CALLE VALLE	AVENIDA ARAGON	UMiA	O	4	357	56			02/21/2023	87
950	EL CAMINO REAL N	110	AVENIDA ARAGON	EL PORTAL W	UMiA	O	4	306	56			02/21/2023	87



City of San Clemente  
Pavement Management Plan 2023 Update  
Section Description Inventory  
MPAH Network

Sorted by Name

Street ID	Street Name	Section ID	Beg Location	End Location	FC	Surface Type	# of Lanes	Length (ft)	Width (ft)	Last Treatment Date	Last Treatment Type	PCI Date	PCI
950	EL CAMINO REAL N	120	EL PORTAL W	AVENIDA DEL PONIENTE	UMiA	O	4	117	56			02/21/2023	89
950	EL CAMINO REAL N	140	AVENIDA DEL PONIENTE	CANADA W	UMiA	O	4	285	56			02/21/2023	87
950	EL CAMINO REAL N	150	CANADA W	ESCALONES W	UMiA	O	4	293	56			02/21/2023	89
950	EL CAMINO REAL N	160	ESCALONES W	MARIPOSA W	UMiA	O	4	208	56			02/21/2023	89
950	EL CAMINO REAL N	170	MARIPOSA W	MARIPOSA E	UMiA	O	4	50	56			02/21/2023	88
950	EL CAMINO REAL N	180	MARIPOSA E	MARQUITA W	UMiA	O	4	190	56			02/21/2023	88
950	EL CAMINO REAL N	190	MARIPOSA W	MARQUITA E	UMiA	O	4	107	56			02/21/2023	90
950	EL CAMINO REAL N	200	MARQUITA E	AVENIDA PALIZADA W	UMiA	O	4	447	56			02/21/2023	84
950	EL CAMINO REAL N	210	AVENIDA PALIZADA W	AVENIDA MIRAMAR	UMiA	O	4	450	56			02/21/2023	85
950	EL CAMINO REAL N	220	AVENIDA MIRAMAR	AVENIDA SERRA	UMiA	O	4	265	56			02/21/2023	81
950	EL CAMINO REAL N	230	AVENIDA SERRA	AVENIDA CABRILLO	UMiA	O	4	240	56			02/21/2023	82
950	EL CAMINO REAL N	240	AVENIDA CABRILLO	AVENIDA DEL MAR	UMiA	O	4	275	56			02/21/2023	80
3820	EL CAMINO REAL S	010	AVENIDA DEL MAR	AVENIDA GRANADA	UMiA	O	4	285	56			02/21/2023	76
3820	EL CAMINO REAL S	020	AVENIDA GRANADA	AVENIDA VICTORIA	UMiA	O	4	253	56			02/21/2023	88
3820	EL CAMINO REAL S	030	AVENIDA VICTORIA	AVENIDA PRESIDIO	UMiA	O	5	182	56			02/21/2023	90
3820	EL CAMINO REAL S	040	AVENIDA PRESIDIO	AVENIDA ROSA	UMiA	O	5	93	56			02/21/2023	89
3820	EL CAMINO REAL S	050	AVENIDA ROSA	AVENIDA MATEO	UMiA	O	4	253	56			02/21/2023	82
3820	EL CAMINO REAL S	060	AVENIDA MATEO	AVENIDA ALGODON	UMiA	O	4	290	56			02/21/2023	81
3820	EL CAMINO REAL S	070	AVENIDA ALGODON	TRAFALGAR LN	UMiA	O	4	345	56			02/21/2023	84
3820	EL CAMINO REAL S	080	TRAFALGAR LN	AVENIDA CADIZ W	UMiA	O	4	300	56			02/21/2023	82
3820	EL CAMINO REAL S	090	AVENIDA CADIZ W	AVENIDA BARCELONA	UMiA	O	4	265	56			02/21/2023	81
3820	EL CAMINO REAL S	100	AVENIDA BARCELONA	ESPLANADE	UMiA	O	5	305	56			02/21/2023	83
3820	EL CAMINO REAL S	110	ESPLANADE	AVENIDA SANTIAGO W	UMiA	O	4	285	56			02/21/2023	85
3820	EL CAMINO REAL S	120	AVENIDA SANTIAGO W	PASEO DE CRISTOBAL W	UMiA	O	4	235	56			02/21/2023	86
3820	EL CAMINO REAL S	130	PASEO DE CRISTOBAL W	AVENIDA CORDOBA W	UMiA	O	4	250	56			02/21/2023	86
3820	EL CAMINO REAL S	140	AVENIDA CORDOBA W	AVENIDA GAVIOTA W	UMiA	O	4	238	56			02/21/2023	81
3820	EL CAMINO REAL S	150	AVENIDA GAVIOTA W	AVENIDA VALENCIA W	UMiA	O	4	237	56			02/21/2023	58
3820	EL CAMINO REAL S	160	AVENIDA VALENCIA W	INTERSTATE #5	UMiA	O	5	430	56			02/21/2023	62
3820	EL CAMINO REAL S	170	INTERSTATE #5	AVENIDA SAN JUAN E	UMiA	O	5	406	56			02/21/2023	51
3820	EL CAMINO REAL S	180	AVENIDA SAN JUAN E	AVENIDA SAN ANTONIO W	UMiA	O	4	195	56			02/21/2023	63
3820	EL CAMINO REAL S	190	AVENIDA SAN ANTONIO W	AVENIDA SAN ANTONIO E	UMiA	O	4	105	56			02/21/2023	90
3820	EL CAMINO REAL S	200	AVENIDA SAN ANTONIO E	AVENIDA RAMONA W	UMiA	O	4	200	56			02/21/2023	89
3820	EL CAMINO REAL S	210	AVENIDA RAMONA W	AVENIDA CORNELIO W	UMiA	O	4	262	56			02/21/2023	89
3820	EL CAMINO REAL S	220	AVENIDA CORNELIO W	AVENIDA JUNIPERO W	UMiA	O	4	328	56			02/21/2023	90
3820	EL CAMINO REAL S	230	AVENIDA JUNIPERO W	AVENIDA SAN PABLO	UMiA	O	4	162	56			02/21/2023	89
3820	EL CAMINO REAL S	240	AVENIDA SAN PABLO	AVENIDA SAN GABRIEL W	UMiA	O	4	199	56			02/21/2023	88
3820	EL CAMINO REAL S	250	AVENIDA SAN GABRIEL W	AVENIDA SAN GABRIEL E	UMiA	O	5	201	56			02/21/2023	89
3820	EL CAMINO REAL S	260	AVENIDA SAN GABRIEL E	INTERSTATE #5	UMiA	O	5	650	56			02/21/2023	90
3820	EL CAMINO REAL S	270	INTERSTATE #5	AVENIDA MENDOCINO	UMiA	O	5	425	56			02/21/2023	86
3820	EL CAMINO REAL S	280	AVENIDA MENDOCINO	AVENIDA MAGDALENA E	UMiA	O	5	785	56			02/21/2023	63
3820	EL CAMINO REAL S	290	AVENIDA MAGDALENA E	CALLE DEL COMERCIO	UMiA	O	4	320	56			02/21/2023	67
3820	EL CAMINO REAL S	300	CALLE DEL COMERCIO	AVENIDA SAN LUIS REY	UMiA	O	4	1,435	56			02/21/2023	67
3820	EL CAMINO REAL S	310	AVENIDA SAN LUIS REY	AVENIDA SANTA INEZ	UMiA	O	4	260	56			02/21/2023	58
3820	EL CAMINO REAL S	320	AVENIDA SANTA INEZ	AVENIDA DOMINGUEZ	UMiA	O	4	245	56			02/21/2023	68
3820	EL CAMINO REAL S	330	AVENIDA DOMINGUEZ	AVENIDA SAN DIMAS	UMiA	O	4	255	56			02/21/2023	69
3820	EL CAMINO REAL S	340	AVENIDA SAN DIMAS	AVENIDA SAN FERNANDO	UMiA	O	4	240	56			02/21/2023	70
3820	EL CAMINO REAL S	350	AVENIDA SAN FERNANDO	AVENIDA BUENA VENTURA	UMiA	O	4	260	56			02/21/2023	67
3820	EL CAMINO REAL S	360	AVENIDA BUENA VENTURA	AVENIDA DOLORES	UMiA	O	4	250	56			02/21/2023	70
3820	EL CAMINO REAL S	370	AVENIDA DOLORES	AVENIDA SAN DIEGO	UMiA	O	4	270	56			02/21/2023	59
3820	EL CAMINO REAL S	380	AVENIDA SAN DIEGO	AVENIDA LUCIA	UMiA	O	4	250	56			02/21/2023	56
3820	EL CAMINO REAL S	390	AVENIDA LUCIA	AVENIDA CARMELO	UMiA	O	4	250	56			02/21/2023	68
3820	EL CAMINO REAL S	400	AVENIDA CARMELO	AVENIDA PALA	UMiA	O	4	246	56			02/21/2023	66
3820	EL CAMINO REAL S	410	AVENIDA PALA	AVENIDA SANTA MARGARITA	UMiA	O	4	249	56			02/21/2023	57
3820	EL CAMINO REAL S	420	AVENIDA SANTA MARGARITA	CITY LIMIT	UMiA	O	4	410	56			02/21/2023	56

## LOCAL NETWORK

Street ID	Street Name	Section ID	Beg Location	End Location	FC	Surface Type	# of Lanes	Length (ft)	Width (ft)	Last Treatment Date	Last Treatment Type	PCI Date	PCI
2470	ACANTILADO	010	END	CALLE VALLARTA	R	O	2	210	36	04/01/2019	GRIND AND OVERLAY	10/05/2020	98
3400	ACEBO LN	010	AVENIDA DEL MAR	CALLE SEVILLE S	R	A	2	559	30	11/01/2022	TYPE (I) SLURRY SEAL	02/21/2023	93
1660	AFLORAMIENTO	010	END	INCLINADO	R	A	2	404	40			10/05/2020	81
3370	ALAMEDA LN	010	AVENIDA DEL MAR	AVENIDA DEL MAR	R	A	2	556	30			02/21/2023	77
3370	ALAMEDA LN	020	AVENIDA DEL MAR	MONTEREY LN	R	A	2	501	30	11/01/2022	TYPE (I) SLURRY SEAL	02/21/2023	93
1630	ALDEANO	010	END	ALTURA	R	A	2	212	40			10/05/2020	82
1810	ALFORJA	010	END	BONANZA	R	A	2	581	39			10/05/2020	88
1620	ALTURA	010	SOMBREADO	ALDEANO	R	A	2	1,444	40			10/05/2020	87
1620	ALTURA	020	ALDEANO	INCLINADO	R	A	2	466	40			10/05/2020	89
2185	ARBOLADO	010	CAMINO VERA CRUZ	END	R	A	2	580	32	06/01/2020	SLURRY SEAL	10/05/2020	99
1320	ARDILLA LN	010	CALLE GOMEZ	CALLE DEL RITO	R	A	2	248	39	11/01/2022	TYPE (I) SLURRY SEAL	10/05/2020	90
1320	ARDILLA LN	020	CALLE DEL RITO	AVENIDA MAGDALENA E	R	A	2	172	39	11/01/2022	TYPE (I) SLURRY SEAL	10/05/2020	87
3566	ARENOSO LN	010	END	AVENIDA PALIZADA W	R	A	2	450	29			02/21/2023	85
1890	ARREOS	010	END	VACUNO	R	A	2	334	39			10/05/2020	83
1890	ARREOS	020	VACUNO	DOMADOR	R	A	2	772	39			10/05/2020	87
4280	ARRIBA LINDA	010	CERRITO CIELO	END	R	O	2	298	35	05/02/2022	TYPE (I) SLURRY SEAL	10/05/2020	77
2130	ARROYO	010	END	CALLE HERALDO	R	A	2	824	39	05/02/2022	TYPE (I) SLURRY SEAL	10/05/2020	87
4050	AVENIDA ACAPULCO	010	AVENIDA SAN PABLO	AVENIDA ADOBE (S)	R	A	2	527	40	06/01/2020	SLURRY SEAL	10/05/2020	98
4050	AVENIDA ACAPULCO	020	AVENIDA ADOBE (S)	AVENIDA ADOBE (N)	R	A	2	892	40	06/01/2020	SLURRY SEAL	10/05/2020	99
4050	AVENIDA ACAPULCO	030	AVENIDA ADOBE (N)	VIA CISCO	R	A	2	575	40	06/01/2020	SLURRY SEAL	10/05/2020	99
4050	AVENIDA ACAPULCO	040	VIA CISCO	AVENIDA DEL VERDOR	R	A	2	755	40	06/01/2020	SLURRY SEAL	10/05/2020	99
4050	AVENIDA ACAPULCO	050	AVENIDA DEL VERDOR	VIA FLORIDA	R	A	2	828	40	06/01/2020	SLURRY SEAL	10/05/2020	99
4050	AVENIDA ACAPULCO	060	VIA FLORIDA	VIA PROMONTORIO	R	A	2	67	40			10/05/2020	97
4050	AVENIDA ACAPULCO	070	VIA PROMONTORIO	VIA DESEO	R	A	2	358	40	06/01/2020	SLURRY SEAL	10/05/2020	99
4050	AVENIDA ACAPULCO	080	VIA DESEO	AVENIDA SAN PABLO	R	A	2	1,582	40	06/01/2020	SLURRY SEAL	10/05/2020	99
2990	AVENIDA ALESSANDRO W	010	AVENIDA SAN ANTONIO W	OLA VISTA S	R	A	2	972	23			02/21/2023	56
2990	AVENIDA ALESSANDRO W	020	OLA VISTA S	AVENIDA DEL PRESIDENTE	R	A	2	1,243	23	11/01/2022	TYPE (I) SLURRY SEAL	02/21/2023	90
3180	AVENIDA ALGODON	010	AVENIDA MONTEREY	EL CAMINO REAL S	R	A	2	700	39			02/21/2023	57
1985	AVENIDA AMADIS	010	AVENIDA ESPLANADIAN	AVENIDA DEL PRESIDENTE	R	A	2	279	32			02/21/2023	59
280	AVENIDA ARAGON	010	BUENA VISTA	CALLE PUENTE	R	A	2	1,126	39	11/01/2022	TYPE (I) SLURRY SEAL	02/21/2023	83
280	AVENIDA ARAGON	020	CALLE PUENTE	EL PRADO	R	A	2	443	39	11/01/2022	TYPE (I) SLURRY SEAL	02/21/2023	94
280	AVENIDA ARAGON	030	EL PRADO	AVENIDA PELAYO	R	A	2	423	39	11/01/2022	TYPE (I) SLURRY SEAL	02/21/2023	92
280	AVENIDA ARAGON	040	AVENIDA PELAYO	EL CAMINO REAL N	R	A	2	238	39	11/01/2022	TYPE (I) SLURRY SEAL	02/21/2023	94
4470	AVENIDA ARLENA	010	END	AVENIDA ARLENA	R	A	2	87	35			10/05/2020	59
4470	AVENIDA ARLENA	020	END	LA ESPERANZA S	R	A	2	203	33			10/05/2020	98
4470	AVENIDA ARLENA	030	LA ESPERANZA S	AVENIDA CORDOBA E	R	A	2	1,185	33			10/05/2020	70
3270	AVENIDA BARCELONA	010	ESPLANADE	OLA VISTA S	R	A	2	925	39	11/01/2022	TYPE (I) SLURRY SEAL	02/21/2023	90
3270	AVENIDA BARCELONA	020	OLA VISTA S	EL CAMINO REAL S	R	O	2	1,475	39	11/01/2022	TYPE (I) SLURRY SEAL	02/21/2023	95
4555	AVENIDA BUENA SUERTE	010	AVENIDA CORDOBA E	AVENIDA BUENA SUERTE	R	A	2	405	35			10/05/2020	97
4555	AVENIDA BUENA SUERTE	020	LA ESPERANZA S	VISTA CAYENTA	R	A	2	616	35			10/05/2020	99
4555	AVENIDA BUENA SUERTE	030	VISTA CAYENTA	AVENIDA SAN JUAN E	R	A	2	349	35			10/05/2020	99
1450	AVENIDA BUENA VENTURA	010	EL CAMINO REAL S	AVENIDA SAN LUIS REY	R	A	2	1,129	34			10/05/2020	97
5120	AVENIDA CABALLEROS	010	EL ORIENTE	AVENIDA PALIZADA W	R	A	2	616	33			10/05/2020	68
5120	AVENIDA CABALLEROS	020	AVENIDA PALIZADA W	AVENIDA DE LA PAZ	R	A	2	429	32	05/02/2022	TYPE (I) SLURRY SEAL	10/05/2020	76
3500	AVENIDA CABRILLO	010	AVENIDA PALIZADA W	CALLE SEVILLE N	R	A	2	837	24			02/21/2023	69
3500	AVENIDA CABRILLO	020	Y INTERSECTION	AVENIDA PALIZADA W	R	A	2	175	24			02/21/2023	67
3500	AVENIDA CABRILLO	030	CALLE SEVILLE N	OLA VISTA N	R	A	2	1,116	40			02/21/2023	63
3500	AVENIDA CABRILLO	040	OLA VISTA N	EL CAMINO REAL N	R	A	2	1,017	40			02/21/2023	57
3500	AVENIDA CABRILLO	050	EL CAMINO REAL N	AVENIDA DE LA ESTRELLA	R	A	2	177	20			02/21/2023	72
3260	AVENIDA CADIZ W	010	OLA VISTA S	EL CAMINO REAL S	R	A	2	1,485	29	11/01/2022	TYPE (I) SLURRY SEAL	02/21/2023	94
1865	AVENIDA CALAFIA	010	BEACH PARK ENTRANCE	AVENIDA MONTALVO	R	O	2	1,075	39	04/01/2019	GRIND AND OVERLAY	02/21/2023	70
1865	AVENIDA CALAFIA	020	OLA VISTA S	AVENIDA DEL PRESIDENTE	R	O	2	370	39	04/01/2019	GRIND AND OVERLAY	02/21/2023	77
1420	AVENIDA CARMELO	010	EL CAMINO REAL S	AVENIDA SANTA MARGARITA	R	A	2	497	34			10/05/2020	93
4850	AVENIDA COLUMBO	010	AVENIDA TERESA	AVENIDA SALVADOR	R	A	2	274	33			10/05/2020	78
4850	AVENIDA COLUMBO	020	AVENIDA SALVADOR	END	R	A	2	740	33			10/05/2020	64

Street ID	Street Name	Section ID	Beg Location	End Location	FC	Surface Type	# of Lanes	Length (ft)	Width (ft)	Last Treatment Date	Last Treatment Type	PCI Date	PCI
4560	AVENIDA CORDOBA E	010	CALLE ALCAZAR	LADERA LN	R	A	2	303	32			10/05/2020	76
4560	AVENIDA CORDOBA E	020	LADERA LN	VIA AVILA	R	A	2	232	32			10/05/2020	65
4560	AVENIDA CORDOBA E	030	VIA AVILA	VIA LA JOLLA	R	A	2	765	32			10/05/2020	71
4560	AVENIDA CORDOBA E	040	VIA LA JOLLA	VIA CATALINA	R	A	2	200	32			10/05/2020	72
4560	AVENIDA CORDOBA E	050	VIA CATALINA	VIA LA MESA	R	A	2	222	32			10/05/2020	67
4560	AVENIDA CORDOBA E	060	VIA LA MESA	LA ESPERANZA S	R	A	2	418	32			10/05/2020	67
4560	AVENIDA CORDOBA E	070	AVENIDA ARLENA	LA ESPERANZA S	R	A	2	1,350	32			10/05/2020	65
3160	AVENIDA CORDOBA W	010	CALLE TOLEDO	OLA VISTA S	R	A	2	983	29	05/02/2022	TYPE (I) SLURRY SEAL	02/21/2023	89
3160	AVENIDA CORDOBA W	020	OLA VISTA S	EL CAMINO REAL S	R	A	2	1,034	29	05/02/2022	TYPE (I) SLURRY SEAL	02/21/2023	90
4230	AVENIDA CORNELIO E	020	EL CAMINO REAL S	END	R	A	2	702	29	11/01/2022	TYPE (I) SLURRY SEAL	10/05/2020	57
42300	AVENIDA CORNELIO W	010	END	EL CAMINO REAL S	R	A	2	520	29			10/05/2020	60
42300	AVENIDA CORNELIO W	030	OLA VISTA S	AVENIDA DEL PRESIDENTE	R	O	2	1,175	29	01/02/2023	CRACK SAW (LF)	02/21/2023	92
6670	AVENIDA COSTA AZUL	010	AVENIDA VISTA HERMOSA	VIA CANARIAS	R	A	2	556	36			10/05/2020	98
6670	AVENIDA COSTA AZUL	020	VIA CANARIAS	VIA ESCORIAL	R	A	2	405	36			10/05/2020	98
1250	AVENIDA COSTANSO	010	END	AVENIDA COTA	R	A	2	963	21			10/05/2020	90
1240	AVENIDA COTA	010	AVENIDA SANTA MARGARITA	AVENIDA COSTANSO	R	A	2	267	31			10/05/2020	90
1240	AVENIDA COTA	020	AVENIDA COSTANSO	BEND	R	A	2	825	21			10/05/2020	89
1240	AVENIDA COTA	030	BEND	END	R	A	2	322	21			10/05/2020	90
2940	AVENIDA CRESPI	010	AVENIDA MAGDALENA E	CALLE GOMEZ	R	A	2	1,434	25			10/05/2020	92
3777	AVENIDA DE LA ESTRELLA	010	CALLE DE LOS MOLINOS	AVENIDA SIERRA	R	A	2	960	40	05/02/2022	TYPE (I) SLURRY SEAL	02/21/2023	89
3777	AVENIDA DE LA ESTRELLA	020	AVENIDA SIERRA	CALLE REDONDEL	R	A	2	241	40	05/02/2022	TYPE (I) SLURRY SEAL	02/21/2023	79
3777	AVENIDA DE LA ESTRELLA	030	CALLE REDONDEL	CALLE REDONDEL	R	A	2	222	40	05/02/2022	TYPE (I) SLURRY SEAL	02/21/2023	82
3777	AVENIDA DE LA ESTRELLA	040	CALLE REDONDEL	LA PLACENTIA	R	A	2	1,042	40	05/02/2022	TYPE (I) SLURRY SEAL	02/21/2023	83
3777	AVENIDA DE LA ESTRELLA	050	LA PLACENTIA	EL PORTAL E	R	A	2	886	40	05/02/2022	TYPE (I) SLURRY SEAL	02/21/2023	95
3777	AVENIDA DE LA ESTRELLA	060	EL PORTAL E	ESCALONES E	R	A	2	70	40	05/02/2022	TYPE (I) SLURRY SEAL	02/21/2023	86
3777	AVENIDA DE LA ESTRELLA	070	ESCALONES E	EL ORIENTE	R	A	2	132	40	05/02/2022	TYPE (I) SLURRY SEAL	02/21/2023	91
3777	AVENIDA DE LA ESTRELLA	080	EL ORIENTE	MARIPOSA E	R	A	2	138	40	05/02/2022	TYPE (I) SLURRY SEAL	02/21/2023	91
3777	AVENIDA DE LA ESTRELLA	090	MARIPOSA E	MARIPOSA E	R	A	2	255	40	05/02/2022	TYPE (I) SLURRY SEAL	02/21/2023	86
3777	AVENIDA DE LA ESTRELLA	100	MARIPOSA E	AVENIDA PALIZADA W	R	A	2	345	40	05/02/2022	TYPE (I) SLURRY SEAL	02/21/2023	89
3777	AVENIDA DE LA ESTRELLA	110	AVENIDA PALIZADA W	AVENIDA CABRILLO	R	A	2	1,056	39	06/01/2020	SLURRY SEAL	02/21/2023	91
3777	AVENIDA DE LA ESTRELLA	120	AVENIDA CABRILLO	AVENIDA PRESIDIO	R	A	2	862	39	06/01/2020	SLURRY SEAL	02/21/2023	91
270	AVENIDA DE LA GRULLA	010	AVENIDA FLORENCIA	AVENIDA DEL REPOSO	R	A	2	260	40	11/01/2022	TYPE (I) SLURRY SEAL	02/21/2023	89
270	AVENIDA DE LA GRULLA	020	AVENIDA DEL REPOSO	CALLE PUENTE	R	A	2	405	40	11/01/2022	TYPE (I) SLURRY SEAL	02/21/2023	91
270	AVENIDA DE LA GRULLA	030	CALLE PUENTE	EL CAMINO REAL N	R	A	2	905	40	11/01/2022	TYPE (I) SLURRY SEAL	02/21/2023	91
5115	AVENIDA DE LA PAZ	010	SOLANO	EL ORIENTE	R	A	2	850	35			10/05/2020	70
5115	AVENIDA DE LA PAZ	020	EL ORIENTE	LA ESPERANZA N	R	A	2	1,490	35	05/02/2022	TYPE (I) SLURRY SEAL	10/05/2020	73
1760	AVENIDA DE LA RIVIERA	010	END	CALLE CAPRI	R	A	2	200	49			02/21/2023	76
1760	AVENIDA DE LA RIVIERA	020	CALLE CAPRI	CALLE MADIERA	R	A	2	157	49			02/21/2023	76
1760	AVENIDA DE LA RIVIERA	030	CALLE MADIERA	CALLE MONACO	R	A	2	116	49			02/21/2023	75
1760	AVENIDA DE LA RIVIERA	040	CALLE MONACO	CALLE MONTE CARLO	R	A	2	142	49			02/21/2023	72
1760	AVENIDA DE LA RIVIERA	050	CALLE MONTE CARLO	CALLE LAS PALMAS	R	A	2	119	49			02/21/2023	72
1760	AVENIDA DE LA RIVIERA	060	CALLE LAS PALMAS	CALLE MAJORCA	R	A	2	190	49			02/21/2023	74
1760	AVENIDA DE LA RIVIERA	070	CALLE MAJORCA	OLA VISTA S	R	A	2	297	49			02/21/2023	74
4340	AVENIDA DE LOS LOBOS MARINOS E	010	CALLE ALCAZAR	END	R	A	2	457	20	05/01/2020	SLURRY SEAL	10/05/2020	71
3094	AVENIDA DE LOS LOBOS MARINOS W	010	CALLE DE LOS ALAMOS	CALLE LASUEN	R	A	2	867	40	05/02/2022	TYPE (I) SLURRY SEAL	02/21/2023	84
3094	AVENIDA DE LOS LOBOS MARINOS W	020	CALLE LASUEN	CALLE ROCA VISTA	R	A	2	215	40	01/05/2023	TYPE (I) SLURRY SEAL	02/21/2023	83
3094	AVENIDA DE LOS LOBOS MARINOS W	030	CALLE ROCA VISTA	CALLE SERENA	R	A	2	380	40	05/02/2022	TYPE (I) SLURRY SEAL	02/21/2023	93
3094	AVENIDA DE LOS LOBOS MARINOS W	040	CALLE SERENA	OLA VISTA S	R	A	2	320	40	05/02/2022	TYPE (I) SLURRY SEAL	02/21/2023	83
3094	AVENIDA DE LOS LOBOS MARINOS W	050	OLA VISTA S	AVENIDA DEL PRESIDENTE	R	O	2	1,518	40	05/01/2020	GRIND AND OVERLAY	02/21/2023	91
3450	AVENIDA DEL MAR	010	CORONADO LN	ALAMEDA LN	R	A	2	267	40			02/21/2023	58
3450	AVENIDA DEL MAR	020	ALAMEDA LN	SANTA ANA LN	R	A	2	103	39			02/21/2023	56
3450	AVENIDA DEL MAR	030	SANTA ANA LN	AVENIDA SANTA BARBARA	R	A	2	122	30			02/21/2023	50
3450	AVENIDA DEL MAR	040	AVENIDA SANTA BARBARA	ALAMEDA LN	R	A	2	151	39			02/21/2023	52
3450	AVENIDA DEL MAR	050	ALAMEDA LN	ACEBO LN	R	A	2	109	39			02/21/2023	59
3450	AVENIDA DEL MAR	060	ACEBO LN	AVENIDA GRANADA	R	A	2	288	40			02/21/2023	62

Street ID	Street Name	Section ID	Beg Location	End Location	FC	Surface Type	# of Lanes	Length (ft)	Width (ft)	Last Treatment Date	Last Treatment Type	PCI Date	PCI
3450	AVENIDA DEL MAR	070	AVENIDA GRANADA	CALLE SEVILLE N	R	A	2	520	40			02/21/2023	59
3450	AVENIDA DEL MAR	080	CALLE SEVILLE N	OLA VISTA N	R	A	2	1,180	59			02/21/2023	58
3450	AVENIDA DEL MAR	090	OLA VISTA N	EL CAMINO REAL S	R	A	2	914	59			02/21/2023	57
210	AVENIDA DEL PONIENTE	010	BUENA VISTA	EL PORTAL W	R	A	2	790	33	11/01/2022	TYPE (I) SLURRY SEAL	02/21/2023	85
210	AVENIDA DEL PONIENTE	020	EL PORTAL W	CANADA W	R	A	2	300	33	11/01/2022	TYPE (I) SLURRY SEAL	02/21/2023	88
210	AVENIDA DEL PONIENTE	030	AVENIDA DEL PONIENTE	CALLE PUENTE	R	A	2	223	40	11/01/2022	TYPE (I) SLURRY SEAL	02/21/2023	89
210	AVENIDA DEL PONIENTE	040	CALLE PUENTE	EL PRADO	R	A	2	422	33	11/01/2022	TYPE (I) SLURRY SEAL	02/21/2023	89
210	AVENIDA DEL PONIENTE	050	EL PRADO	EL CAMINO REAL N	R	A	2	727	33	11/01/2022	TYPE (I) SLURRY SEAL	02/21/2023	89
3030	AVENIDA DEL PRESIDENTE	010	AVENIDA VALENCIA W	AVENIDA PRINCESA	R	A	2	218	53			02/21/2023	80
3030	AVENIDA DEL PRESIDENTE	020	AVENIDA PRINCESA	AVENIDA DE LOS LOBOS MARINOS W	R	A	2	292	40			02/21/2023	89
3030	AVENIDA DEL PRESIDENTE	030	AVENIDA DE LOS LOBOS MARINOS W	AVENIDA SAN ANTONIO W	R	A	2	282	40			02/21/2023	87
3030	AVENIDA DEL PRESIDENTE	040	AVENIDA SAN ANTONIO W	AVENIDA ALESSANDRO W	R	A	2	423	32			02/21/2023	93
3030	AVENIDA DEL PRESIDENTE	050	AVENIDA ALESSANDRO W	AVENIDA RAMONA W	R	A	2	230	32			02/21/2023	94
3030	AVENIDA DEL PRESIDENTE	060	AVENIDA RAMONA W	AVENIDA CORNELIO W	R	A	2	280	32			02/21/2023	81
3030	AVENIDA DEL PRESIDENTE	070	AVENIDA CORNELIO W	AVENIDA JUNIPERO W	R	A	2	400	32			02/21/2023	90
3030	AVENIDA DEL PRESIDENTE	080	AVENIDA JUNIPERO W	AVENIDA MENDOCINO	R	A	2	880	32			02/21/2023	93
3030	AVENIDA DEL PRESIDENTE	090	AVENIDA MENDOCINO	AVENIDA MAGDALENA W	R	A	2	762	48			02/21/2023	94
3030	AVENIDA DEL PRESIDENTE	100	AVENIDA MAGDALENA W	AVENIDA CALAFIA	R	A	2	263	48			02/21/2023	89
3030	AVENIDA DEL PRESIDENTE	110	AVENIDA CALAFIA	AVENIDA SAN LUIS REY	R	A	2	1,595	48			02/21/2023	89
3030	AVENIDA DEL PRESIDENTE	120	AVENIDA SAN LUIS REY	AVENIDA VISTA DEL OCEANO	R	A	2	2,305	48			02/21/2023	85
3030	AVENIDA DEL PRESIDENTE	130	AVENIDA VISTA DEL OCEANO	AVENIDA DE LAS PALMERAS	R	A	2	920	48			02/21/2023	91
3030	AVENIDA DEL PRESIDENTE	140	AVENIDA DE LAS PALMERAS	CITY LIMIT	R	A	2	745	48			02/21/2023	84
260	AVENIDA DEL REPOSO	010	AVENIDA DE LA GRULLA	CALLE MIRADOR	R	A	2	929	32			02/21/2023	87
1570	AVENIDA DOLORES	010	EL CAMINO REAL S	AVENIDA SANTA MARGARITA	R	A	2	1,061	54	05/02/2022	TYPE (I) SLURRY SEAL	10/05/2020	89
1480	AVENIDA DOMINGUEZ	010	EL CAMINO REAL S	AVENIDA SAN LUIS REY	R	A	2	780	31			10/05/2020	92
330	AVENIDA ESTACION	010	EL CAMINO REAL N	CALLE DESHECHA	R	A	2	265	63	05/01/2020	SLURRY SEAL	02/21/2023	58
330	AVENIDA ESTACION	020	CALLE DESHECHA	END	R	A	2	723	63	05/01/2020	SLURRY SEAL	02/21/2023	68
6600	AVENIDA FABRICANTE	010	CALLE IGLESIA	END	R	A	2	1,214	24			10/05/2020	81
300	AVENIDA FLORENCIA	010	AVENIDA Pelayo	AVENIDA DE LA GRULLA	R	A	2	265	40			02/21/2023	77
300	AVENIDA FLORENCIA	020	AVENIDA DE LA GRULLA	CALLE SACRAMENTO	R	A	2	380	40			10/05/2020	97
300	AVENIDA FLORENCIA	030	CALLE SACRAMENTO	AVENIDA HACIENDA	R	A	2	190	40			10/05/2020	96
300	AVENIDA FLORENCIA	040	AVENIDA HACIENDA	CALLE LAS BOLAS	R	A	2	233	40			02/21/2023	68
300	AVENIDA FLORENCIA	050	CALLE LAS BOLAS	CALLE MIRADOR	R	A	2	352	40			02/21/2023	87
300	AVENIDA FLORENCIA	060	CALLE MIRADOR	EL CAMINO REAL N	R	A	2	171	40			02/21/2023	86
3130	AVENIDA GAVIOTA W	010	AVENIDA VALENCIA W	CALLE TOLEDO	R	A	2	724	28	07/01/2022	ROUT (LF)	02/21/2023	83
3130	AVENIDA GAVIOTA W	020	CALLE TOLEDO	OLA VISTA S	R	A	2	945	28	01/05/2023	TYPE (I) SLURRY SEAL	02/21/2023	89
3130	AVENIDA GAVIOTA W	030	OLA VISTA S	EL CAMINO REAL S	R	A	2	933	29	05/02/2022	TYPE (I) SLURRY SEAL	02/21/2023	91
3410	AVENIDA GRANADA	010	AVENIDA DEL MAR	AVENIDA CABRILLO	R	A	2	587	40			02/21/2023	76
3410	AVENIDA GRANADA	020	AVENIDA DEL MAR	CALLE SEVILLE S	R	A	2	495	40	05/02/2022	TYPE (I) SLURRY SEAL	02/21/2023	83
3410	AVENIDA GRANADA	030	CALLE SEVILLE S	OLA VISTA N	R	A	2	1,391	40	05/02/2022	TYPE (I) SLURRY SEAL	02/21/2023	83
3410	AVENIDA GRANADA	040	OLA VISTA N	EL CAMINO REAL S	R	A	2	854	40	05/02/2022	TYPE (I) SLURRY SEAL	02/21/2023	84
370	AVENIDA HACIENDA	010	CALLE SACRAMENTO	AVENIDA FLORENCIA	R	A	2	550	35			02/21/2023	85
4240	AVENIDA JUNIPERO E	010	EL CAMINO REAL S	AVENIDA TRIESTE	R	A	2	622	29	05/02/2022	TYPE (I) SLURRY SEAL	10/05/2020	44
4240	AVENIDA JUNIPERO E	020	AVENIDA TRIESTE	ENTRADA PARAISO	R	A	2	493	29	05/02/2022	TYPE (I) SLURRY SEAL	10/05/2020	45
4200	AVENIDA JUNIPERO W	010	OLA VISTA S	AVENIDA DEL PRESIDENTE	R	O	2	1,057	29	11/01/2022	TYPE (I) SLURRY SEAL	02/21/2023	94
4200	AVENIDA JUNIPERO W	020	END	EL CAMINO REAL S	R	A	2	549	29			10/05/2020	66
1720	AVENIDA LA COSTA	010	PLAZA A LA PLAYA	CALLE MONTE CRISTO	R	A	2	709	39			02/21/2023	73
1720	AVENIDA LA COSTA	020	CALLE MONTE CRISTO	CALLE MONACO	R	A	2	324	35			02/21/2023	77
1720	AVENIDA LA COSTA	030	CALLE MONACO	CALLE LAS PALMAS	R	A	2	282	35			02/21/2023	77
5110	AVENIDA LA CUESTA	010	SOLANO	CALLE EMPALME	R	A	2	159	32			10/05/2020	76
5110	AVENIDA LA CUESTA	020	CALLE EMPALME	PATERO DEL ORO	R	A	2	1,232	32	05/02/2022	TYPE (I) SLURRY SEAL	10/05/2020	76
5110	AVENIDA LA CUESTA	030	PATERO DEL ORO	CALLE BELLA LOMA	R	O	2	417	32	05/02/2022	TYPE (I) SLURRY SEAL	10/05/2020	81
5110	AVENIDA LA CUESTA	040	CALLE BELLA LOMA	CALLE SEGURO	R	O	2	87	32	05/02/2022	TYPE (I) SLURRY SEAL	10/05/2020	87
5110	AVENIDA LA CUESTA	050	CALLE SEGURO	CALLE MIGUEL	R	A	2	846	32	05/02/2022	TYPE (I) SLURRY SEAL	10/05/2020	77
3487	AVENIDA LOBEIRO	010	AVENIDA MONTALVO	AVENIDA MONTALVO	R	A	2	1,765	29			02/21/2023	68



Street ID	Street Name	Section ID	Beg Location	End Location	FC	Surface Type	# of Lanes	Length (ft)	Width (ft)	Last Treatment Date	Last Treatment Type	PCI Date	PCI
3705	AVENIDA LOS FLORES	010	AVENIDA SIERRA	EL ORIENTE	R	A	2	500	39	11/01/2022	TYPE (I) SLURRY SEAL	02/21/2023	93
3705	AVENIDA LOS FLORES	020	EL ORIENTE	END	R	A	2	136	39	11/01/2022	TYPE (I) SLURRY SEAL	02/21/2023	94
1410	AVENIDA LUCIA	010	EL CAMINO REAL S	AVENIDA SANTA MARGARITA	R	A	2	679	34			10/05/2020	93
3452	AVENIDA MADRID	010	AVENIDA VICTORIA	OLA VISTA S	R	O	2	574	40	11/01/2022	TYPE (I) SLURRY SEAL	02/21/2023	95
3452	AVENIDA MADRID	020	OLA VISTA S	AVENIDA MONTEREY	R	A	2	516	40			02/21/2023	76
1350	AVENIDA MAGDALENA E	010	EL CAMINO REAL S	LOS BAUTISMOS LN	R	A	2	834	60	05/02/2022	TYPE (I) SLURRY SEAL	10/05/2020	80
1350	AVENIDA MAGDALENA E	020	LOS BAUTISMOS LN	AVENIDA CRESPI	R	A	2	560	40	05/02/2022	TYPE (I) SLURRY SEAL	10/05/2020	82
1350	AVENIDA MAGDALENA E	030	AVENIDA CRESPI	AVENIDA ORTEGA	R	A	2	256	40	05/02/2022	TYPE (I) SLURRY SEAL	10/05/2020	87
1350	AVENIDA MAGDALENA E	040	AVENIDA ORTEGA	AVENIDA SANTA MARGARITA	R	A	2	225	40	05/02/2022	TYPE (I) SLURRY SEAL	10/05/2020	68
1350	AVENIDA MAGDALENA E	050	AVENIDA SANTA MARGARITA	CALLE GOMEZ	R	A	2	460	40	05/02/2022	TYPE (I) SLURRY SEAL	10/05/2020	93
1350	AVENIDA MAGDALENA E	060	CALLE GOMEZ	ARDILLA LN	R	A	2	654	21	05/02/2022	TYPE (I) SLURRY SEAL	10/05/2020	90
1350	AVENIDA MAGDALENA E	070	AVENIDA MAGDALENA E	CALLE DEL CERRITO	R	A	2	481	20	05/02/2022	TYPE (I) SLURRY SEAL	10/05/2020	91
1355	AVENIDA MAGDALENA W	010	OLA VISTA S	AVENIDA DEL PRESIDENTE	R	A	2	204	35			02/21/2023	64
3190	AVENIDA MATEO	010	AVENIDA MONTEREY	EL CAMINO REAL S	R	A	2	607	40			02/21/2023	68
1590	AVENIDA MENDOCINO	010	AVENIDA DEL PRESIDENTE	EL CAMINO REAL S	R	O	2	333	35			02/21/2023	63
3625	AVENIDA MIRAMAR	010	AVENIDA PALIZADA W	OLA VISTA N	R	A	2	813	39	05/02/2022	TYPE (I) SLURRY SEAL	02/21/2023	86
3625	AVENIDA MIRAMAR	020	OLA VISTA N	EL CAMINO REAL N	R	A	2	859	39	05/02/2022	TYPE (I) SLURRY SEAL	02/21/2023	80
3482	AVENIDA MONTALVO	010	AVENIDA LOBEIRO	AVENIDA LOBEIRO	R	A	2	1,384	28			02/21/2023	71
3482	AVENIDA MONTALVO	020	AVENIDA LOBEIRO	AVENIDA CALAFIA	R	A	2	394	28			02/21/2023	73
3440	AVENIDA MONTEREY	010	AVENIDA VICTORIA	OLA VISTA S	R	A	2	552	40	05/01/2020	SLURRY SEAL	02/21/2023	76
3440	AVENIDA MONTEREY	020	OLA VISTA S	AVENIDA MADRID	R	A	2	332	36	05/01/2020	SLURRY SEAL	02/21/2023	77
3440	AVENIDA MONTEREY	030	AVENIDA MADRID	AVENIDA ALGODON	R	A	2	790	40	05/01/2020	SLURRY SEAL	02/21/2023	78
3440	AVENIDA MONTEREY	040	AVENIDA ALGODON	AVENIDA MATEO	R	A	2	141	40	05/01/2020	SLURRY SEAL	02/21/2023	71
3440	AVENIDA MONTEREY	050	AVENIDA MATEO	AVENIDA ROSA	R	A	2	250	40	05/01/2020	SLURRY SEAL	02/21/2023	70
450	AVENIDA NAVARRO	010	CALLE DE LOS MOLINOS	AVENIDA PICO	R	O	2	759	32	01/15/2021	GRIND AND OVERLAY	10/05/2020	35
1360	AVENIDA ORTEGA	010	AVENIDA MAGDALENA E	CALLE GOMEZ	R	A	2	394	31	11/01/2022	TYPE (I) SLURRY SEAL	10/05/2020	86
1430	AVENIDA PALA	010	EL CAMINO REAL S	AVENIDA SANTA MARGARITA	R	A	2	332	24			10/05/2020	94
5070	AVENIDA PALIZADA E	010	EL CAMINO REAL N	AVENIDA DE LA ESTRELLA	R	A	2	192	40			02/21/2023	69
5070	AVENIDA PALIZADA E	020	AVENIDA DE LA ESTRELLA	I-5 SB EXIT RAMP	R	A	2	579	63			10/05/2020	77
3564	AVENIDA PALIZADA W	010	AVENIDA CABRILLO	ARENOSO LN	R	A	2	205	40			02/21/2023	70
3564	AVENIDA PALIZADA W	020	ARENOSO LN	ENCINO LN	R	A	2	567	40			02/21/2023	69
3564	AVENIDA PALIZADA W	030	ENCINO LN	AVENIDA SERRA	R	A	2	400	40	11/01/2022	TYPE (I) SLURRY SEAL	02/21/2023	85
3564	AVENIDA PALIZADA W	040	AVENIDA SERRA	AVENIDA MIRAMAR	R	A	2	301	40	11/01/2022	TYPE (I) SLURRY SEAL	02/21/2023	93
3564	AVENIDA PALIZADA W	050	AVENIDA MIRAMAR	LOMA LN	R	A	2	410	40	05/02/2022	TYPE (I) SLURRY SEAL	02/21/2023	85
3564	AVENIDA PALIZADA W	060	LOMA LN	OLA VISTA N	R	A	2	449	40	05/02/2022	TYPE (I) SLURRY SEAL	02/21/2023	76
3564	AVENIDA PALIZADA W	070	OLA VISTA N	LOMA LN	R	A	2	446	40			02/21/2023	82
3564	AVENIDA PALIZADA W	080	LOMA LN	EL CAMINO REAL N	R	A	2	309	40			02/21/2023	74
290	AVENIDA PELAYO	010	BUENA VISTA	AVENIDA FLORENCIA	R	A	2	163	40	11/01/2022	TYPE (I) SLURRY SEAL	02/21/2023	89
290	AVENIDA PELAYO	020	AVENIDA FLORENCIA	CALLE PUENTE	R	A	2	908	40	11/01/2022	TYPE (I) SLURRY SEAL	02/21/2023	90
290	AVENIDA PELAYO	030	CALLE PUENTE	AVENIDA ARAGON	R	A	2	1,051	40	11/01/2022	TYPE (I) SLURRY SEAL	02/21/2023	91
510	AVENIDA PICO	010	BOCA DE LA PLAYA	CALLE DESHECHA	R	A	2	300	49			02/21/2023	75
510	AVENIDA PICO	020	CALLE DESHECHA	EL CAMINO REAL N	R	A	2	145	49			02/21/2023	75
5025	AVENIDA PIZARRO	010	LA ESPERANZA N	EL LEVANTE	R	A	2	639	23	05/02/2022	TYPE (I) SLURRY SEAL	10/05/2020	74
5125	AVENIDA PRESIDIO	010	EL CAMINO REAL S	AVENIDA DE LA ESTRELLA	R	A	2	182	52			02/21/2023	91
5125	AVENIDA PRESIDIO	020	AVENIDA DE LA ESTRELLA	INTERSTATE #5	R	A	2	200	46			10/05/2020	98
5125	AVENIDA PRESIDIO	030	INTERSTATE #5	LA ESPERANZA S	R	A	2	385	46			10/05/2020	98
5125	AVENIDA PRESIDIO	040	AVENIDA PICO	AVENIDA PRESIDIO	R	O	2	1,483	39	11/01/2021	TYPE (II) RAP SLURRY SEAL	10/05/2020	82
5125	AVENIDA PRESIDIO	050	AVENIDA PRESIDIO	CALLE ESCUELA	R	O	2	313	39	11/01/2021	TYPE (II) RAP SLURRY SEAL	10/05/2020	91
5125	AVENIDA PRESIDIO	060	CALLE ESCUELA	CALLE MIGUEL	R	O	2	449	39			10/05/2020	92
5125	AVENIDA PRESIDIO	070	CALLE MIGUEL	CALLE EMPALME	R	A	2	150	39	05/01/2020	SLURRY SEAL	10/05/2020	87
5125	AVENIDA PRESIDIO	080	CALLE EMPALME	CALLE FIESTA	R	A	2	191	39	05/01/2020	SLURRY SEAL	10/05/2020	84
5125	AVENIDA PRESIDIO	090	CALLE FIESTA	CALLE NEBLINA	R	A	2	150	39	05/01/2020	SLURRY SEAL	10/05/2020	96
5125	AVENIDA PRESIDIO	100	CALLE NEBLINA	CALLE PUEBLO	R	A	2	176	39			10/05/2020	96
5125	AVENIDA PRESIDIO	110	CALLE PUEBLO	CALLE PUEBLO	R	A	2	101	39	05/01/2020	SLURRY SEAL	10/05/2020	98
5125	AVENIDA PRESIDIO	120	CALLE PUEBLO	CALLE FAMILIA	R	A	2	237	39	05/01/2020	SLURRY SEAL	10/05/2020	80



Street ID	Street Name	Section ID	Beg Location	End Location	FC	Surface Type	# of Lanes	Length (ft)	Width (ft)	Last Treatment Date	Last Treatment Type	PCI Date	PCI
5125	AVENIDA PRESIDIO	130	CALLE FAMILIA	CALLE VILLARIO	R	A	2	137	39	05/01/2020	SLURRY SEAL	10/05/2020	98
5125	AVENIDA PRESIDIO	140	CALLE VILLARIO	CALLE DELICADA	R	A	2	182	39	05/01/2020	SLURRY SEAL	10/05/2020	98
5125	AVENIDA PRESIDIO	150	CALLE DELICADA	CALLE FELICIDAD	R	A	2	169	39	05/01/2020	SLURRY SEAL	10/05/2020	98
5125	AVENIDA PRESIDIO	160	CALLE FELICIDAD	CALLE PESCADOR	R	A	2	137	39	05/01/2020	SLURRY SEAL	10/05/2020	97
5125	AVENIDA PRESIDIO	170	CALLE PESCADOR	CALLE DORADO	R	A	2	265	39	05/01/2020	SLURRY SEAL	10/05/2020	97
5125	AVENIDA PRESIDIO	180	CALLE DORADO	CALLE MENDOZA	R	A	2	1,185	39	05/01/2020	SLURRY SEAL	10/05/2020	97
5125	AVENIDA PRESIDIO	190	CALLE MENDOZA	AVENIDA SALVADOR	R	A	2	285	39	05/01/2020	SLURRY SEAL	10/05/2020	97
5125	AVENIDA PRESIDIO	200	AVENIDA SALVADOR	CALLE MIGUEL	R	A	2	864	39			10/05/2020	96
5125	AVENIDA PRESIDIO	210	CALLE MIGUEL	AVENIDA SAN CARLOS	R	A	2	296	39			10/05/2020	98
5125	AVENIDA PRESIDIO	220	AVENIDA SAN CARLOS	CALLE DE SOTO	R	A	2	626	39			10/05/2020	97
5125	AVENIDA PRESIDIO	230	CALLE DE SOTO	CALLE SONORA	R	A	2	139	39			10/05/2020	98
5125	AVENIDA PRESIDIO	240	CALLE SONORA	CALLE DE ANZA	R	A	2	295	39			10/05/2020	93
5125	AVENIDA PRESIDIO	250	CALLE DE ANZA	CALLE CORTEZ	R	A	2	300	39			10/05/2020	97
5125	AVENIDA PRESIDIO	260	CALLE CORTEZ	LA ESPERANZA N	R	O	2	1,561	39			10/05/2020	95
3045	AVENIDA PRINCESA	010	AVENIDA VALENCIA W	OLA VISTA S	R	O	2	920	29	05/01/2020	GRIND AND OVERLAY	02/21/2023	90
3075	AVENIDA PRINCESA	020	OLA VISTA S	AVENIDA DEL PRESIDENTE	R	O	2	1,100	24	05/01/2020	GRIND AND OVERLAY	02/21/2023	89
4260	AVENIDA RAMONA E	010	OLA VISTA S	AVENIDA DEL PRESIDENTE	R	A	2	1,209	23			02/21/2023	76
4260	AVENIDA RAMONA E	020	END	EL CAMINO REAL S	R	A	2	478	39			10/05/2020	71
4260	AVENIDA RAMONA E	030	EL CAMINO REAL S	ENTRADA PARAISO	R	A	2	827	29			10/05/2020	83
4260	AVENIDA RAMONA E	040	ENTRADA PARAISO	END	R	A	2	710	29			10/05/2020	68
3430	AVENIDA ROSA	010	AVENIDA VICTORIA	OLA VISTA S	R	A	2	255	23	11/01/2022	TYPE (I) SLURRY SEAL	02/21/2023	96
3430	AVENIDA ROSA	020	OLA VISTA S	OLA VISTA S	R	O	2	721	40	11/01/2022	TYPE (I) SLURRY SEAL	02/21/2023	88
3430	AVENIDA ROSA	030	OLA VISTA S	AVENIDA MONTEREY	R	O	2	260	40	11/01/2022	TYPE (I) SLURRY SEAL	02/21/2023	89
3430	AVENIDA ROSA	040	AVENIDA MONTEREY	EL CAMINO REAL S	R	O	2	575	40	11/01/2022	TYPE (I) SLURRY SEAL	02/21/2023	90
4840	AVENIDA SALVADOR	010	AVENIDA PRESIDIO	CALLE DE SOTO	R	A	2	456	39			10/05/2020	95
4840	AVENIDA SALVADOR	020	CALLE DE SOTO	AVENIDA TERESA	R	A	2	322	39			10/05/2020	96
4840	AVENIDA SALVADOR	030	AVENIDA TERESA	AVENIDA COLUMBO	R	A	2	502	39			10/05/2020	96
4840	AVENIDA SALVADOR	040	AVENIDA COLUMBO	CALLE MALAGUENA	R	A	2	1,121	39			10/05/2020	90
4840	AVENIDA SALVADOR	050	CALLE MALAGUENA	CALLE TIBIDABO	R	A	2	330	39			10/05/2020	62
4840	AVENIDA SALVADOR	060	CALLE TIBIDABO	CALLE MONSERRAT	R	A	2	216	39			10/05/2020	65
4840	AVENIDA SALVADOR	070	CALLE MONSERRAT	VISTA VALINDA	R	A	2	1,359	39			10/05/2020	69
4840	AVENIDA SALVADOR	080	VISTA VALINDA	AVENIDA SAN JUAN E	R	A	2	1,982	39			10/05/2020	71
4840	AVENIDA SALVADOR	090	AVENIDA SAN JUAN E	AVENIDA SAN PABLO	R	A	2	3,077	39			10/05/2020	72
4220	AVENIDA SAN ANTONIO E	010	EL CAMINO REAL S	END	R	A	2	323	26	11/01/2022	TYPE (I) SLURRY SEAL	10/05/2020	73
2975	AVENIDA SAN ANTONIO W	010	AVENIDA ALESSANDRO W	OLA VISTA S	R	A	2	1,010	23			02/21/2023	63
2975	AVENIDA SAN ANTONIO W	020	OLA VISTA S	AVENIDA DEL PRESIDENTE	R	A	2	1,523	39	11/01/2022	TYPE (I) SLURRY SEAL	02/21/2023	86
2975	AVENIDA SAN ANTONIO W	030	END	EL CAMINO REAL S	R	A	2	167	39			10/05/2020	49
4940	AVENIDA SAN CARLOS	010	EL LEVANTE	CALLE CORTEZ	R	A	2	269	33	11/01/2022	TYPE (I) SLURRY SEAL	10/05/2020	62
4940	AVENIDA SAN CARLOS	020	CALLE CORTEZ	CALLE DE ANZA	R	A	2	341	33	11/01/2022	TYPE (I) SLURRY SEAL	10/05/2020	66
4940	AVENIDA SAN CARLOS	030	CALLE DE ANZA	CALLE SONORA	R	A	2	328	33	11/01/2022	TYPE (I) SLURRY SEAL	10/05/2020	75
4940	AVENIDA SAN CARLOS	040	CALLE SONORA	AVENIDA PRESIDIO	R	A	2	306	33	11/01/2022	TYPE (I) SLURRY SEAL	10/05/2020	68
1400	AVENIDA SAN DIEGO	010	EL CAMINO REAL S	AVENIDA SANTA MARGARITA	R	A	2	915	34			10/05/2020	90
1470	AVENIDA SAN DIMAS	010	EL CAMINO REAL S	AVENIDA SAN LUIS REY	R	A	2	900	30			10/05/2020	96
1460	AVENIDA SAN FERNANDO	010	EL CAMINO REAL S	AVENIDA SAN LUIS REY	R	A	2	1,017	28			10/05/2020	93
3840	AVENIDA SAN GABRIEL E	010	EL CAMINO REAL S	AVENIDA SAN PABLO	R	A	2	675	39	11/01/2022	TYPE (I) SLURRY SEAL	10/05/2020	69
3840	AVENIDA SAN GABRIEL E	020	AVENIDA SAN PABLO	END	R	A	2	422	33	05/02/2022	TYPE (I) SLURRY SEAL	10/05/2020	63
4190	AVENIDA SAN GABRIEL W	010	END	EL CAMINO REAL S	R	A	2	599	24			10/05/2020	74
4380	AVENIDA SAN JUAN E	010	EL CAMINO REAL S	CALLE ALCAZAR	R	A	2	178	29			10/05/2020	71
4380	AVENIDA SAN JUAN E	020	CALLE ALCAZAR	ENTRADA PARAISO	R	A	2	504	29			10/05/2020	74
4380	AVENIDA SAN JUAN E	030	ENTRADA PARAISO	CALLE MARIA	R	A	2	395	29			10/05/2020	74
4380	AVENIDA SAN JUAN E	040	CALLE MARIA	CALLE LETICIA	R	A	2	258	29			10/05/2020	92
4380	AVENIDA SAN JUAN E	050	CALLE LETICIA	CALLE MAYITA	R	A	2	317	29			10/05/2020	88
4380	AVENIDA SAN JUAN E	060	CALLE MAYITA	AVENIDA BUENA SUERTE	R	A	2	1,181	29			10/05/2020	85
4380	AVENIDA SAN JUAN E	070	AVENIDA BUENA SUERTE	LA CIMA	R	A	2	667	29			10/05/2020	81
4380	AVENIDA SAN JUAN E	080	LA CIMA	AVENIDA SALVADOR	R	A	2	204	29			10/05/2020	77

Street ID	Street Name	Section ID	Beg Location	End Location	FC	Surface Type	# of Lanes	Length (ft)	Width (ft)	Last Treatment Date	Last Treatment Type	PCI Date	PCI
1530	AVENIDA SAN LUIS REY	010	AVENIDA DEL PRESIDENTE	EL CAMINO REAL S	R	P	2	215	34			02/04/2021	91
1530	AVENIDA SAN LUIS REY	020	EL CAMINO REAL S	CALLE DEL COMERCIO	R	A	2	174	34	05/02/2022	TYPE (I) SLURRY SEAL	10/05/2020	86
1530	AVENIDA SAN LUIS REY	030	CALLE DEL COMERCIO	AVENIDA SANTA INEZ	R	A	2	683	27	05/02/2022	TYPE (I) SLURRY SEAL	10/05/2020	86
1530	AVENIDA SAN LUIS REY	040	AVENIDA SANTA INEZ	AVENIDA DOMINGUEZ	R	A	2	275	27	05/02/2022	TYPE (I) SLURRY SEAL	10/05/2020	71
1530	AVENIDA SAN LUIS REY	050	AVENIDA DOMINGUEZ	AVENIDA SAN DIMAS	R	A	2	275	27	05/02/2022	TYPE (I) SLURRY SEAL	10/05/2020	87
1530	AVENIDA SAN LUIS REY	060	AVENIDA SAN DIMAS	AVENIDA SAN FERNANDO	R	A	2	269	27	05/02/2022	TYPE (I) SLURRY SEAL	10/05/2020	89
1530	AVENIDA SAN LUIS REY	070	AVENIDA SAN FERNANDO	AVENIDA BUENA VENTURA	R	A	2	266	27	05/02/2022	TYPE (I) SLURRY SEAL	10/05/2020	67
1530	AVENIDA SAN LUIS REY	080	AVENIDA BUENA VENTURA	AVENIDA SANTA MARGARITA	R	A	2	244	35	05/02/2022	TYPE (I) SLURRY SEAL	10/05/2020	84
4140	AVENIDA SAN PABLO	010	AVENIDA SAN GABRIEL E	EL CAMINO REAL S	R	A	2	736	29			10/05/2020	86
4140	AVENIDA SAN PABLO	020	AVENIDA SAN GABRIEL E	CALLE LA SERNA	R	A	2	507	36	06/01/2020	SLURRY SEAL	10/05/2020	97
4140	AVENIDA SAN PABLO	030	CALLE LA SERNA	AVENIDA SALVADOR	R	A	2	203	36	06/01/2020	SLURRY SEAL	10/05/2020	97
4140	AVENIDA SAN PABLO	035	AVENIDA SALVADOR	CALLE CUERVO S	R	A	2	1,086	36			10/05/2020	95
4140	AVENIDA SAN PABLO	040	CALLE CUERVO S	CALLE CUERVO N	R	A	2	610	62	06/01/2020	SLURRY SEAL	10/05/2020	99
4140	AVENIDA SAN PABLO	050	CALLE CUERVO N	VIA ENSUENO	R	A	2	372	62	06/01/2020	SLURRY SEAL	10/05/2020	99
4140	AVENIDA SAN PABLO	060	VIA ENSUENO	VIA COLIBRI	R	A	2	400	62	06/01/2020	SLURRY SEAL	10/05/2020	98
4140	AVENIDA SAN PABLO	070	VIA COLIBRI	VIA MIMOSA	R	A	2	738	62	06/01/2020	SLURRY SEAL	10/05/2020	98
4140	AVENIDA SAN PABLO	080	VIA MIMOSA	AVENIDA BUENOS AIRES	R	A	2	186	62	05/01/2020	SLURRY SEAL	10/05/2020	96
4140	AVENIDA SAN PABLO	090	AVENIDA BUENOS AIRES	VIA DELFIN	R	A	2	155	62	05/01/2020	SLURRY SEAL	10/05/2020	99
4140	AVENIDA SAN PABLO	100	VIA DELFIN	AVENIDA ACAPULCO	R	A	2	935	62	06/01/2020	SLURRY SEAL	10/05/2020	98
4140	AVENIDA SAN PABLO	110	AVENIDA ACAPULCO	END	R	A	2	225	62	06/01/2020	SLURRY SEAL	10/05/2020	98
3392	AVENIDA SANTA BARBARA	010	AVENIDA DEL MAR	CALLE SEVILLE S	R	A	2	851	39			02/21/2023	64
3392	AVENIDA SANTA BARBARA	020	CALLE SEVILLE S	OLA VISTA S	R	A	2	553	39	05/01/2020	SLURRY SEAL	02/21/2023	75
3392	AVENIDA SANTA BARBARA	030	OLA VISTA S	AVENIDA ROSA	R	A	2	1,010	39	11/01/2022	TYPE (I) SLURRY SEAL	02/21/2023	90
1490	AVENIDA SANTA INEZ	010	EL CAMINO REAL S	AVENIDA SAN LUIS REY	R	A	2	667	34			10/05/2020	95
1440	AVENIDA SANTA MARGARITA	010	EL CAMINO REAL S	AVENIDA PALA	R	A	2	463	34	01/04/2023	TYPE (I) SLURRY SEAL	10/05/2020	82
1440	AVENIDA SANTA MARGARITA	020	AVENIDA PALA	AVENIDA CARMELO	R	A	2	300	34	05/02/2022	TYPE (I) SLURRY SEAL	10/05/2020	89
1440	AVENIDA SANTA MARGARITA	030	AVENIDA CARMELO	AVENIDA LUCIA	R	A	2	317	24	05/02/2022	TYPE (I) SLURRY SEAL	10/05/2020	89
1440	AVENIDA SANTA MARGARITA	040	AVENIDA LUCIA	AVENIDA SAN DIEGO	R	A	2	299	24	05/02/2022	TYPE (I) SLURRY SEAL	10/05/2020	88
1440	AVENIDA SANTA MARGARITA	050	AVENIDA SAN DIEGO	AVENIDA DOLORES	R	A	2	334	24	05/02/2022	TYPE (I) SLURRY SEAL	10/05/2020	89
1440	AVENIDA SANTA MARGARITA	060	AVENIDA SAN LUIS REY	AVENIDA COTA	R	A	2	1,095	32	11/01/2021	TYPE (II) RAP SLURRY SEAL	10/05/2020	81
1440	AVENIDA SANTA MARGARITA	070	AVENIDA COTA	CALLE BAHIA	R	A	2	1,148	32	05/02/2022	TYPE (I) SLURRY SEAL	10/05/2020	77
1440	AVENIDA SANTA MARGARITA	080	CALLE BAHIA	AVENIDA MAGDALENA E	R	A	2	340	32	05/02/2022	TYPE (I) SLURRY SEAL	10/05/2020	77
1440	AVENIDA SANTA MARGARITA	090	AVENIDA DOLORES	AVENIDA SAN LUIS REY	R	A	2	177	24			10/05/2020	90
3220	AVENIDA SANTIAGO W	010	OLA VISTA S	EL CAMINO REAL S	R	A	2	1,231	29	05/02/2022	TYPE (I) SLURRY SEAL	02/21/2023	80
3490	AVENIDA SERRA	010	AVENIDA PALIZADA W	OLA VISTA N	R	A	2	930	40	11/01/2022	TYPE (I) SLURRY SEAL	02/21/2023	89
3490	AVENIDA SERRA	020	OLA VISTA N	EL CAMINO REAL N	R	A	2	938	40	11/01/2022	TYPE (I) SLURRY SEAL	02/21/2023	89
3700	AVENIDA SIERRA	010	AVENIDA DE LA ESTRELLA	LA PLACENTIA	R	A	2	1,305	40	11/01/2022	TYPE (I) SLURRY SEAL	02/21/2023	94
3700	AVENIDA SIERRA	020	LA PLACENTIA	CALLE CAMPO	R	A	2	344	40	11/01/2022	TYPE (I) SLURRY SEAL	02/21/2023	95
3700	AVENIDA SIERRA	030	CALLE CAMPO	AVENIDA LOS FLORES	R	A	2	488	40	11/01/2022	TYPE (I) SLURRY SEAL	02/21/2023	93
4860	AVENIDA TERESA	010	AVENIDA SALVADOR	AVENIDA COLUMBO	R	A	2	857	33			10/05/2020	77
4860	AVENIDA TERESA	020	AVENIDA COLUMBO	END	R	A	2	483	33			10/05/2020	75
3830	AVENIDA TRIESTE	010	AVENIDA JUNIPERO E	END	R	A	2	377	30	05/02/2022	TYPE (I) SLURRY SEAL	10/05/2020	57
3140	AVENIDA VALENCIA W	010	AVENIDA GAVIOTA W	CALLE DE LOS ALAMOS	R	A	2	412	28	05/02/2022	TYPE (I) SLURRY SEAL	02/21/2023	86
3140	AVENIDA VALENCIA W	020	CALLE DE LOS ALAMOS	CALLE TOLEDO	R	A	2	332	28	05/02/2022	TYPE (I) SLURRY SEAL	02/21/2023	92
3140	AVENIDA VALENCIA W	030	CALLE TOLEDO	OLA VISTA S	R	A	2	995	40	05/01/2020	SLURRY SEAL	02/21/2023	70
3140	AVENIDA VALENCIA W	040	OLA VISTA S	AVENIDA DEL PRESIDENTE	R	A	2	852	40	05/01/2020	SLURRY SEAL	02/21/2023	70
3140	AVENIDA VALENCIA W	050	AVENIDA DEL PRESIDENTE	EL CAMINO REAL S	R	A	2	247	52			02/21/2023	62
4390	AVENIDA VERDE	010	CALLE ALCAZAR	END	R	A	2	140	29	05/01/2020	SLURRY SEAL	10/05/2020	94
4400	AVENIDA VERDE	010	CALLE ALCAZAR	END	R	A	2	210	29			10/05/2020	86
3420	AVENIDA VICTORIA	010	AVENIDA DEL MAR	MONTEREY LN	R	A	2	570	40			02/21/2023	57
3420	AVENIDA VICTORIA	020	MONTEREY LN	CAZADOR LN	R	A	2	451	40			02/21/2023	75
3420	AVENIDA VICTORIA	030	CAZADOR LN	CORONA LN	R	A	2	457	40			02/21/2023	69
3420	AVENIDA VICTORIA	040	CORONA LN	AVENIDA MADRID	R	A	2	220	40			02/21/2023	63
3420	AVENIDA VICTORIA	060	AVENIDA MADRID	AVENIDA MONTEREY	R	A	2	239	40			02/21/2023	61
3420	AVENIDA VICTORIA	070	AVENIDA MONTEREY	AVENIDA SANTA BARBARA	R	A	2	343	40			02/21/2023	56

Street ID	Street Name	Section ID	Beg Location	End Location	FC	Surface Type	# of Lanes	Length (ft)	Width (ft)	Last Treatment Date	Last Treatment Type	PCI Date	PCI
3420	AVENIDA VICTORIA	080	AVENIDA SANTA BARBARA	AVENIDA ROSA	R	A	2	350	40			02/21/2023	70
3420	AVENIDA VICTORIA	090	AVENIDA ROSA	OLA VISTA N	R	A	2	1,002	40			02/21/2023	65
3420	AVENIDA VICTORIA	100	OLA VISTA S	EL CAMINO REAL S	R	A	2	795	40			02/21/2023	68
2930	AVENIDA VISTA HERMOSA	150	AVENIDA PICO	PUERTA DEL SOL	R	A	2	518	64			10/05/2020	82
5960	AVENIDA VISTA MONTANA	010	CALLE DEL CERRO	CALLE AGUILA	R	O	2	1,900	44	11/01/2021	TYPE (II) RAP SLURRY SEAL	10/05/2020	89
5960	AVENIDA VISTA MONTANA	020	CALLE AGUILA	CALLE PASTADERO	R	O	2	3,150	44	11/01/2021	TYPE (II) RAP SLURRY SEAL	10/05/2020	82
5960	AVENIDA VISTA MONTANA	030	CALLE PASTADERO	CALLE DEL CERRO	R	A	2	3,267	44	11/01/2021	TYPE (II) RAP SLURRY SEAL	10/05/2020	73
2060	BELLO PANORAMA	010	CAMINO VERA CRUZ	END	R	A	2	667	32	06/01/2020	SLURRY SEAL	10/05/2020	99
360	BOCA DE LA PLAYA	010	END	AVENIDA PICO	R	A	2	315	40	05/02/2022	TYPE (I) SLURRY SEAL	02/21/2023	88
360	BOCA DE LA PLAYA	020	AVENIDA PICO	CALLE LAS BOLAS	R	A	2	215	40	05/02/2022	TYPE (I) SLURRY SEAL	02/21/2023	86
360	BOCA DE LA PLAYA	030	CALLE LAS BOLAS	EL CAMINO REAL N	R	A	2	232	40	05/02/2022	TYPE (I) SLURRY SEAL	02/21/2023	74
1840	BONANZA	010	CABALLISTA DEL NORTE	REBANO	R	A	2	1,080	40			10/05/2020	86
1840	BONANZA	020	REBANO	ALFORJA	R	A	2	535	40			10/05/2020	86
1840	BONANZA	030	ALFORJA	CABALLISTA DEL SUR	R	A	2	255	40			10/05/2020	84
1840	BONANZA	040	CABALLISTA DEL SUR	ESTRIBO	R	A	2	218	40			10/05/2020	87
1840	BONANZA	050	ESTRIBO	CAMINO DE LOS MARES	R	A	2	414	40			10/05/2020	82
170	BUENA VISTA	010	END	CALLE COLINA	R	A	2	266	28	11/01/2022	TYPE (I) SLURRY SEAL	02/21/2023	91
170	BUENA VISTA	020	CALLE COLINA	DIJE CT	R	A	2	593	28	11/01/2022	TYPE (I) SLURRY SEAL	02/21/2023	85
170	BUENA VISTA	030	DIJE CT	AVENIDA PELAYO	R	A	2	345	28	11/01/2022	TYPE (I) SLURRY SEAL	02/21/2023	87
170	BUENA VISTA	040	AVENIDA PELAYO	AVENIDA ARAGON	R	A	2	292	40	11/01/2022	TYPE (I) SLURRY SEAL	02/21/2023	92
170	BUENA VISTA	050	AVENIDA ARAGON	EL PORTAL W	R	A	2	199	40	11/01/2022	TYPE (I) SLURRY SEAL	02/21/2023	91
170	BUENA VISTA	060	EL PORTAL W	AVENIDA DEL PONIENTE	R	A	2	444	40	11/01/2022	TYPE (I) SLURRY SEAL	02/21/2023	88
170	BUENA VISTA	070	AVENIDA DEL PONIENTE	CANADA W	R	A	2	347	40	11/01/2022	TYPE (I) SLURRY SEAL	02/21/2023	90
170	BUENA VISTA	080	CANADA W	END	R	A	2	173	40	11/01/2022	TYPE (I) SLURRY SEAL	02/21/2023	96
1830	CABALLISTA DEL NORTE	010	PORTICO DEL NORTE	BONANZA	R	A	2	168	40			10/05/2020	88
1830	CABALLISTA DEL NORTE	020	BONANZA	JINETE	R	A	2	402	40			10/05/2020	87
1830	CABALLISTA DEL NORTE	030	JINETE	ESTANCIA	R	A	2	232	40			10/05/2020	85
1830	CABALLISTA DEL NORTE	040	ESTANCIA	VACUNO	R	A	2	523	40			10/05/2020	84
1830	CABALLISTA DEL NORTE	050	VACUNO	BONANZA	R	A	2	326	40			10/05/2020	83
1680	CADENA	010	END	ESTAMPIDA	R	A	2	448	40			10/05/2020	88
1040	CALLE ABRIL	010	CALLE BIENVENIDO	VIA SACRAMENTO	R	A	2	583	32	11/01/2022	TYPE (I) SLURRY SEAL	10/05/2020	85
1040	CALLE ABRIL	020	VIA SACRAMENTO	CALLE MONTEREY	R	A	2	802	32	11/01/2022	TYPE (I) SLURRY SEAL	10/05/2020	86
1040	CALLE ABRIL	030	CALLE MONTEREY	CALLE REAL	R	A	2	1,770	32	11/01/2022	TYPE (I) SLURRY SEAL	10/05/2020	86
1330	CALLE AGUA	010	CAMINO DE LOS MARES	CALLE LA QUINTA	R	A	2	322	40	11/01/2021	TYPE (II) RAP SLURRY SEAL	10/05/2020	84
1330	CALLE AGUA	020	CALLE LA QUINTA	CALLE VERANO	R	A	2	468	36	11/01/2021	TYPE (II) RAP SLURRY SEAL	10/05/2020	88
1330	CALLE AGUA	030	CALLE VERANO	GATE	R	A	2	800	36	11/01/2021	TYPE (II) RAP SLURRY SEAL	10/05/2020	85
4660	CALLE AGUILA	010	AVENIDA VISTA MONTANA	CALLE PASTADERO	R	A	2	1,599	44	11/01/2021	TYPE (II) RAP SLURRY SEAL	10/05/2020	93
4565	CALLE ALCAZAR	010	END	AVENIDA CORDOBA E	R	A	2	339	32			10/05/2020	72
4565	CALLE ALCAZAR	020	AVENIDA CORDOBA E	AVENIDA DE LOS LOBOS MARINOS E	R	A	2	628	32			10/05/2020	75
4565	CALLE ALCAZAR	030	AVENIDA DE LOS LOBOS MARINOS E	AVENIDA VERDE	R	A	2	305	32			10/05/2020	71
4565	CALLE ALCAZAR	040	AVENIDA VERDE	AVENIDA SAN JUAN E	R	A	2	298	32			10/05/2020	59
6450	CALLE ALICANTE	010	PUERTA DEL SOL	CALLE BATIDO	R	A	2	379	24			10/05/2020	63
6450	CALLE ALICANTE	020	CALLE BATIDO	AVENIDA PICO	R	A	2	314	24			10/05/2020	65
4490	CALLE ALTA	010	END	LA ESPERANZA S	R	A	2	84	35			10/05/2020	71
5505	CALLE ALTEA	010	CAMINO LA PEDRIZA	VIA RESEDA	R	A	2	206	36	11/01/2021	TYPE (II) RAP SLURRY SEAL	10/05/2020	69
5505	CALLE ALTEA	020	VIA RESEDA	VIA SEDONA	R	A	2	1,222	36	11/01/2021	TYPE (II) RAP SLURRY SEAL	10/05/2020	66
5505	CALLE ALTEA	030	VIA SEDONA	CAMINO MIRA MONTE	R	A	2	517	36	11/01/2021	TYPE (II) RAP SLURRY SEAL	10/05/2020	67
5505	CALLE ALTEA	040	CAMINO MIRA MONTE	CALLE VIENTO	R	A	2	474	36	11/01/2021	TYPE (II) RAP SLURRY SEAL	10/05/2020	66
5505	CALLE ALTEA	050	CALLE VIENTO	END	R	A	2	407	36	11/01/2021	TYPE (II) RAP SLURRY SEAL	10/05/2020	77
2380	CALLE AMABLE	010	END	CALLE VALLARTA	R	O	2	766	27			10/05/2020	98
6040	CALLE AMANECECER	010	AVENIDA PICO	CALLE NEGOCIO	R	O	2	600	48	11/01/2021	TYPE (II) RAP SLURRY SEAL	10/05/2020	94
6040	CALLE AMANECECER	020	CALLE NEGOCIO	CALLE CORDILLERA	R	A	2	1,350	40	11/01/2021	TYPE (II) RAP SLURRY SEAL	10/05/2020	94
6040	CALLE AMANECECER	030	CALLE CORDILLERA	CALLE TREPADORA	R	O	2	1,050	40	11/01/2021	TYPE (II) RAP SLURRY SEAL	10/05/2020	92
6040	CALLE AMANECECER	040	CALLE TREPADORA	CALLE RECODO	R	A	2	475	40	11/01/2021	TYPE (II) RAP SLURRY SEAL	10/05/2020	76
6040	CALLE AMANECECER	050	CALLE RECODO	CALLE SOMBRA	R	A	2	950	40	11/01/2021	TYPE (II) RAP SLURRY SEAL	10/05/2020	77

Street ID	Street Name	Section ID	Beg Location	End Location	FC	Surface Type	# of Lanes	Length (ft)	Width (ft)	Last Treatment Date	Last Treatment Type	PCI Date	PCI
6040	CALLE AMANECER	060	CALLE SOMBRA	AVENIDA LA PATA	R	A	2	991	40	11/01/2021	TYPE (II) RAP SLURRY SEAL	10/05/2020	77
2560	CALLE AMIGO	010	END	CALLE FRONTERA	R	O	2	469	35			10/05/2020	99
2560	CALLE AMIGO	020	CALLE FRONTERA	CALLE DESCANSO	R	O	2	312	35			10/05/2020	100
2560	CALLE AMIGO	030	CALLE DESCANSO	END	R	O	2	144	35			10/05/2020	97
1160	CALLE ANDALUCIA	010	CALLE BIENVENIDO	CITY LIMIT	R	A	2	939	39			10/05/2020	85
6480	CALLE AVANZADO	010	END	CAMINO CELOSIA	R	A	2	887	40	11/01/2021	TYPE (II) RAP SLURRY SEAL	10/05/2020	79
6480	CALLE AVANZADO	020	CAMINO CELOSIA	END	R	A	2	798	40	11/01/2021	TYPE (II) RAP SLURRY SEAL	10/05/2020	76
1260	CALLE BAHIA	010	AVENIDA SANTA MARGARITA	PRIVATE RD	R	A	2	950	30			10/05/2020	89
4920	CALLE BALBOA	010	END	CALLE CORTEZ	R	A	2	515	33	11/01/2022	TYPE (I) SLURRY SEAL	10/05/2020	65
2580	CALLE BARANDA	010	END	CALLE JUAREZ	R	O	2	663	35	05/02/2022	TYPE (I) SLURRY SEAL	10/05/2020	92
6490	CALLE BATIDO	010	CALLE ALICANTE	END	R	A	2	239	24			10/05/2020	92
5030	CALLE BELLA LOMA	010	END	AVENIDA LA CUESTA	R	A	2	399	33	05/02/2022	TYPE (I) SLURRY SEAL	10/05/2020	86
1150	CALLE BIENVENIDO	010	CITY LIMIT	CALLE ABRIL	R	A	2	242	40			10/05/2020	78
1150	CALLE BIENVENIDO	020	CALLE ABRIL	CALLE MAYO	R	A	2	178	40			10/05/2020	78
1150	CALLE BIENVENIDO	030	CALLE MAYO	CALLE JUNO	R	A	2	441	40			10/05/2020	79
1150	CALLE BIENVENIDO	040	CALLE JUNO	VIA MANZANA	R	A	2	1,196	40			10/05/2020	81
1150	CALLE BIENVENIDO	050	VIA MANZANA	CALLE ANDALUCIA	R	A	2	808	40			10/05/2020	82
410	CALLE BONITO	010	CALLE VALLE	CALLE DE LOS MOLINOS	R	A	2	469	27	11/01/2022	TYPE (I) SLURRY SEAL	02/21/2023	91
3520	CALLE BORREGO	010	END	CAMINO MIRA COSTA	R	A	2	430	39	11/01/2021	TYPE (II) RAP SLURRY SEAL	10/05/2020	73
2390	CALLE BRISA	010	END	CALLE VALLARTA	R	O	2	791	27			10/05/2020	99
2630	CALLE BURRO	010	END	CALLE CUADRA	R	O	2	394	35	05/02/2022	TYPE (I) SLURRY SEAL	10/05/2020	97
1510	CALLE CAMPANA	010	END	CALLE CANASTA	R	O	2	583	39	11/01/2022	TYPE (I) SLURRY SEAL	10/05/2020	82
1510	CALLE CAMPANA	020	CALLE CANASTA	CAMINO DE LOS MARES	R	O	2	202	51	11/01/2022	TYPE (I) SLURRY SEAL	10/05/2020	83
6510	CALLE CAMPANERO	010	PASEO LUNA	VIA SUERTE	R	A	2	529	41	11/01/2021	TYPE (II) RAP SLURRY SEAL	10/05/2020	72
6510	CALLE CAMPANERO	020	VIA SUERTE	AVENIDA TALEGA	R	A	2	339	41	11/01/2021	TYPE (II) RAP SLURRY SEAL	10/05/2020	81
6510	CALLE CAMPANERO	030	AVENIDA TALEGA	ROUNDABOUT	R	A	2	418	40	11/01/2021	TYPE (II) RAP SLURRY SEAL	10/05/2020	71
3710	CALLE CAMPO	010	AVENIDA SIERRA	END	R	A	2	355	29	11/01/2022	TYPE (I) SLURRY SEAL	02/21/2023	84
1515	CALLE CANASTA	010	END	CALLE CAMPANA	R	O	2	724	39	11/01/2022	TYPE (I) SLURRY SEAL	10/05/2020	77
1725	CALLE CAPRI	010	END	AVENIDA DE LA RIVIERA	R	A	2	150	28			02/21/2023	78
2510	CALLE CHUECA	010	END	CALLE GAUCHO	R	O	2	183	35			10/05/2020	98
2510	CALLE CHUECA	020	CALLE GAUCHO	VIA CHUECA	R	O	2	335	35			10/05/2020	100
2510	CALLE CHUECA	030	VIA CHUECA	END	R	O	2	281	35			10/05/2020	99
1775	CALLE CITA	010	END	CALLE DEL PACIFICO	R	A	2	189	29	05/02/2022	TYPE (I) SLURRY SEAL	02/21/2023	86
150	CALLE COLINA	010	BUENA VISTA	CALLE SACRAMENTO	R	A	2	270	29	11/01/2022	TYPE (I) SLURRY SEAL	02/21/2023	91
3295	CALLE CONCHITA	010	END	ESPLANADE	R	A	2	156	35	11/01/2022	TYPE (I) SLURRY SEAL	02/21/2023	92
2410	CALLE CONTENTA	010	END	CALLE VALLARTA	R	O	2	637	35			10/05/2020	99
6010	CALLE CORDILLERA	010	CALLE AMANECER	END	R	O	2	1,224	44	11/01/2021	TYPE (II) RAP SLURRY SEAL	10/05/2020	96
2490	CALLE CORRAL	010	END	CALLE GUADALAJARA	R	O	2	161	35			10/05/2020	98
4910	CALLE CORTEZ	010	AVENIDA SAN CARLOS	CALLE BALBOA	R	A	2	359	33	11/01/2022	TYPE (I) SLURRY SEAL	10/05/2020	69
4910	CALLE CORTEZ	020	CALLE BALBOA	AVENIDA PRESIDIO	R	A	2	468	33	11/01/2022	TYPE (I) SLURRY SEAL	10/05/2020	75
2650	CALLE CUADRA	010	CALLE FRONTERA	CALLE BURRO	R	A	2	292	39			10/05/2020	94
2650	CALLE CUADRA	020	CALLE BURRO	CALLE PAISANO	R	A	2	680	39			10/05/2020	90
2650	CALLE CUADRA	030	CALLE PAISANO	CALLE GAUCHO	R	A	2	248	39			10/05/2020	82
2450	CALLE CUMBRE	010	END	CALLE VALLARTA	R	A	2	243	35			10/05/2020	80
4900	CALLE DE ANZA	010	AVENIDA SAN CARLOS	AVENIDA PRESIDIO	R	A	2	768	33	11/01/2022	TYPE (I) SLURRY SEAL	10/05/2020	88
470	CALLE DE INDUSTRIAS	010	CALLE DE LOS MOLINOS	AVENIDA PICO	R	O	2	631	32	01/15/2021	GRIND AND OVERLAY	10/05/2020	52
3090	CALLE DE LOS ALAMOS	010	AVENIDA VALENCIA W	CALLE MARINA	R	A	2	140	40	05/02/2022	TYPE (I) SLURRY SEAL	02/21/2023	85
3090	CALLE DE LOS ALAMOS	020	CALLE MARINA	CALLE SERENA	R	A	2	265	40	05/02/2022	TYPE (I) SLURRY SEAL	02/21/2023	81
3090	CALLE DE LOS ALAMOS	030	CALLE SERENA	CALLE PRIMAVERA	R	A	2	282	40	05/02/2022	TYPE (I) SLURRY SEAL	02/21/2023	82
3090	CALLE DE LOS ALAMOS	040	CALLE PRIMAVERA	CALLE ROCA VISTA	R	A	2	393	40	05/02/2022	TYPE (I) SLURRY SEAL	02/21/2023	79
3090	CALLE DE LOS ALAMOS	050	CALLE ROCA VISTA	CALLE LASUEN	R	A	2	307	40	01/05/2023	TYPE (I) SLURRY SEAL	02/21/2023	80
3090	CALLE DE LOS ALAMOS	060	CALLE LASUEN	AVENIDA DE LOS LOBOS MARINOS W	R	A	2	743	40	05/02/2022	TYPE (I) SLURRY SEAL	02/21/2023	80
500	CALLE DE LOS MOLINOS	010	EL CAMINO REAL N	LOS OBREROS LN	R	A	2	109	32	11/01/2022	TYPE (I) SLURRY SEAL	02/21/2023	95
500	CALLE DE LOS MOLINOS	020	LOS OBREROS LN	CALLE VALLE	R	A	2	604	42	11/01/2022	TYPE (I) SLURRY SEAL	02/21/2023	94
500	CALLE DE LOS MOLINOS	030	CALLE VALLE	CALLE VALLE	R	A	2	393	42	11/01/2022	TYPE (I) SLURRY SEAL	02/21/2023	94

Street ID	Street Name	Section ID	Beg Location	End Location	FC	Surface Type	# of Lanes	Length (ft)	Width (ft)	Last Treatment Date	Last Treatment Type	PCI Date	PCI
500	CALLE DE LOS MOLINOS	040	CALLE VALLE	CALLE BONITO	R	A	2	255	42	11/01/2022	TYPE (I) SLURRY SEAL	02/21/2023	93
500	CALLE DE LOS MOLINOS	050	CALLE BONITO	RINCON CT	R	A	2	365	42	11/01/2022	TYPE (I) SLURRY SEAL	02/21/2023	95
500	CALLE DE LOS MOLINOS	060	RINCON CT	AVENIDA PICO	R	A	2	643	42	11/01/2022	TYPE (I) SLURRY SEAL	02/21/2023	92
500	CALLE DE LOS MOLINOS	070	AVENIDA PICO	CALLE DE INDUSTRIAS	R	A	2	712	39	01/15/2021	RECONSTRUCT SURFACE (AC)	10/05/2020	34
500	CALLE DE LOS MOLINOS	080	CALLE DE INDUSTRIAS	AVENIDA NAVARRO	R	A	2	272	39	01/15/2021	RECONSTRUCT SURFACE (AC)	10/05/2020	27
4880	CALLE DE SOTO	010	AVENIDA PRESIDIO	CALLE NINA	R	A	2	262	33			10/05/2020	80
4880	CALLE DE SOTO	020	CALLE NINA	AVENIDA SALVADOR	R	A	2	1,300	33			10/05/2020	80
1318	CALLE DEL CERRITO	010	CALLE GOMEZ	CALLE DEL RITO	R	A	2	110	21	11/01/2022	TYPE (I) SLURRY SEAL	10/05/2020	89
1318	CALLE DEL CERRITO	020	CALLE DEL RITO	ARDILLA LN	R	A	2	490	21	11/01/2022	TYPE (I) SLURRY SEAL	10/05/2020	89
5970	CALLE DEL CERRO	010	AVENIDA PICO	AVENIDA VISTA MONTANA	R	A	2	2,300	50			10/05/2020	74
5970	CALLE DEL CERRO	020	AVENIDA VISTA MONTANA	LORCA	R	A	2	775	44			10/05/2020	69
5970	CALLE DEL CERRO	030	LORCA	CAMINO IBIZA	R	A	2	1,010	36			10/05/2020	76
5970	CALLE DEL CERRO	040	CAMINO IBIZA	AVENIDA VISTA MONTANA	R	A	2	2,025	36			10/05/2020	70
5970	CALLE DEL CERRO	050	AVENIDA VISTA MONTANA	AVENIDA LA PATA	R	A	2	1,994	36			10/05/2020	79
1520	CALLE DEL COMERCIO	010	EL CAMINO REAL S	AVENIDA SAN LUIS REY	R	A	2	1,560	30	05/02/2022	TYPE (I) SLURRY SEAL	10/05/2020	84
5310	CALLE DEL JUEGO	010	END	CALLE ESCUELA	R	A	2	334	35			10/05/2020	71
1785	CALLE DEL PACIFICO	010	END	CALLE CITA	R	A	2	457	35	05/02/2022	TYPE (I) SLURRY SEAL	02/21/2023	82
1785	CALLE DEL PACIFICO	020	CALLE CITA	OLA VISTA S	R	A	2	366	35	05/02/2022	TYPE (I) SLURRY SEAL	02/21/2023	82
1300	CALLE DEL RITO	010	CALLE DEL CERRITO	ARDILLA LN	R	A	2	611	24	11/01/2022	TYPE (I) SLURRY SEAL	10/05/2020	88
5160	CALLE DELICADA	010	END	CALLE MIGUEL	R	A	2	310	31			10/05/2020	86
5160	CALLE DELICADA	020	CALLE MIGUEL	AVENIDA PRESIDIO	R	A	2	1,109	31			10/05/2020	73
5160	CALLE DELICADA	030	AVENIDA PRESIDIO	END	R	A	2	945	31			10/05/2020	81
2550	CALLE DESCANSO	010	END	CALLE AMIGO	R	O	2	461	35			10/05/2020	99
350	CALLE DESHECHA	010	AVENIDA ESTACION	AVENIDA PICO	R	A	2	494	26	05/01/2020	SLURRY SEAL	02/21/2023	85
350	CALLE DESHECHA	020	BOCA DE LA PLAYA	AVENIDA PICO	R	A	2	323	26	05/01/2020	SLURRY SEAL	02/21/2023	86
2220	CALLE DONCELLA	010	CALLE GUADALAJARA	CALLE ESTEBAN	R	A	2	218	40			10/05/2020	89
2220	CALLE DONCELLA	020	CALLE ESTEBAN	CALLE HERALDO	R	O	2	1,064	40			10/05/2020	89
4990	CALLE DORADO	010	END	CALLE MIGUEL	R	A	2	559	31			10/05/2020	83
4990	CALLE DORADO	020	CALLE MIGUEL	AVENIDA PRESIDIO	R	A	2	1,700	31			10/05/2020	72
2420	CALLE DULCE	010	END	CALLE VALLARTA	R	O	2	509	35			10/05/2020	99
4610	CALLE DULCINEA	010	CALLE MONSERRAT	END	R	A	2	650	33	06/01/2020	SLURRY SEAL	10/05/2020	99
2440	CALLE EMBOCADURA	010	CALLE VALLARTA	CALLE FRONTERA	R	O	2	1,064	39			10/05/2020	99
5260	CALLE EMPALME	010	AVENIDA LA CUESTA	CALLE MIGUEL	R	A	2	978	31	06/01/2020	SLURRY SEAL	10/05/2020	99
5260	CALLE EMPALME	020	CALLE MIGUEL	AVENIDA PRESIDIO	R	A	2	857	31			10/05/2020	74
5260	CALLE EMPALME	030	AVENIDA PRESIDIO	CALLE FIESTA	R	A	2	570	31			10/05/2020	86
5260	CALLE EMPALME	040	CALLE FIESTA	CALLE NEBLINA	R	A	2	271	31			10/05/2020	86
5260	CALLE EMPALME	050	CALLE NEBLINA	CALLE PUEBLO	R	A	2	229	31			10/05/2020	86
5260	CALLE EMPALME	060	CALLE PUEBLO	CALLE ROBLES	R	A	2	177	31			10/05/2020	88
5260	CALLE EMPALME	070	CALLE ROBLES	CALLE FAMILIA	R	A	2	199	31			10/05/2020	86
5320	CALLE ESCUELA	010	CALLE MIGUEL	CALLE SALIDA	R	A	2	189	31			10/05/2020	74
5320	CALLE ESCUELA	020	CALLE SALIDA	CALLE DEL JUEGO	R	A	2	321	31			10/05/2020	69
5320	CALLE ESCUELA	030	CALLE DEL JUEGO	CALLE SANDIA	R	A	2	489	31			10/05/2020	81
5320	CALLE ESCUELA	040	CALLE SANDIA	AVENIDA PRESIDIO	R	A	2	681	31			10/05/2020	76
4480	CALLE ESMARCA	010	LA ESPERANZA S	END	R	A	2	177	35			10/05/2020	97
2230	CALLE ESTEBAN	010	CALLE GUADALAJARA	CALLE DONCELLA	R	O	2	1,423	35			10/05/2020	85
5180	CALLE FAMILIA	010	END	CALLE MIGUEL	R	A	2	327	31			10/05/2020	71
5180	CALLE FAMILIA	020	CALLE MIGUEL	AVENIDA PRESIDIO	R	A	2	905	31			10/05/2020	73
5180	CALLE FAMILIA	030	AVENIDA PRESIDIO	CALLE EMPALME	R	A	2	895	31			10/05/2020	78
5180	CALLE FAMILIA	040	CALLE EMPALME	END	R	A	2	215	31			10/05/2020	67
5150	CALLE FELICIDAD	010	END	CALLE MIGUEL	R	A	2	256	31			10/05/2020	77
5150	CALLE FELICIDAD	020	CALLE MIGUEL	AVENIDA PRESIDIO	R	A	2	1,280	31			10/05/2020	74
2430	CALLE FIERROS	010	END	CALLE FRONTERA	R	A	2	625	35			10/05/2020	87
5250	CALLE FIESTA	010	END	CALLE MIGUEL	R	A	2	540	31			10/05/2020	86
5250	CALLE FIESTA	020	CALLE MIGUEL	AVENIDA PRESIDIO	R	A	2	840	31			10/05/2020	85
5250	CALLE FIESTA	030	AVENIDA PRESIDIO	CALLE EMPALME	R	A	2	600	31			10/05/2020	84

Street ID	Street Name	Section ID	Beg Location	End Location	FC	Surface Type	# of Lanes	Length (ft)	Width (ft)	Last Treatment Date	Last Treatment Type	PCI Date	PCI
620	CALLE FRONTERA	010	CALLE VALLARTA	CALLE EMBOCADURA	R	A	2	625	40			10/05/2020	82
620	CALLE FRONTERA	020	CALLE EMBOCADURA	CALLE FIERROS	R	A	2	229	40			10/05/2020	83
620	CALLE FRONTERA	030	CALLE FIERROS	CALLE GANADERO	R	A	2	232	40			10/05/2020	85
620	CALLE FRONTERA	040	CALLE GANADERO	CALLE GUADALAJARA	R	A	2	473	40			10/05/2020	79
620	CALLE FRONTERA	050	CALLE GUADALAJARA	CALLE AMIGO	R	A	2	645	39			10/05/2020	80
620	CALLE FRONTERA	060	CALLE AMIGO	CALLE GAUCHO	R	A	2	315	39			10/05/2020	72
620	CALLE FRONTERA	070	CALLE GAUCHO	CALLE JUAREZ	R	A	2	401	39			10/05/2020	79
620	CALLE FRONTERA	080	CALLE JUAREZ	CALLE SORPRESO	R	A	2	229	39			10/05/2020	89
620	CALLE FRONTERA	090	CALLE SORPRESO	CALLE LUEGO	R	A	2	275	39			10/05/2020	89
620	CALLE FRONTERA	100	CALLE LUEGO	CALLE CUADRA	R	A	2	1,003	39			10/05/2020	87
620	CALLE FRONTERA	110	CALLE CUADRA	CAMINO FARO	R	A	2	1,463	39			10/05/2020	82
620	CALLE FRONTERA	120	CAMINO FARO	AVENIDA VISTA HERMOSA	R	A	2	577	39			10/05/2020	82
620	CALLE FRONTERA	130	AVENIDA VISTA HERMOSA	AVENIDA PICO	R	O	2	4,842	46	11/01/2021	TYPE (II) RAP SLURRY SEAL	10/05/2020	89
2400	CALLE GANADERO	010	END	CALLE FRONTERA	R	A	2	693	35			10/05/2020	84
2570	CALLE GAUCHO	010	END	CALLE FRONTERA	R	O	2	575	35			10/05/2020	99
2570	CALLE GAUCHO	020	CALLE FRONTERA	CALLE LUEGO	R	A	2	445	35			10/05/2020	99
2570	CALLE GAUCHO	030	CALLE LUEGO	CALLE CUADRA	R	O	2	593	35			10/05/2020	99
2570	CALLE GAUCHO	040	CALLE CUADRA	CALLE CHUECA	R	O	2	479	35			10/05/2020	100
2570	CALLE GAUCHO	050	CALLE CHUECA	CALLE GUADALAJARA	R	O	2	531	35			10/05/2020	99
1325	CALLE GOMEZ	010	AVENIDA CRESPI	CALLE DEL CERRITO	R	A	2	135	21	11/01/2022	TYPE (I) SLURRY SEAL	10/05/2020	85
1325	CALLE GOMEZ	020	CALLE DEL CERRITO	AVENIDA ORTEGA	R	A	2	662	21	11/01/2022	TYPE (I) SLURRY SEAL	10/05/2020	90
1325	CALLE GOMEZ	030	AVENIDA ORTEGA	ARDILLA LN	R	A	2	258	21	11/01/2022	TYPE (I) SLURRY SEAL	10/05/2020	90
3350	CALLE GRANDE VISTA	010	END	CALLE QUIETO	R	A	2	364	35			10/05/2020	81
3350	CALLE GRANDE VISTA	020	CALLE QUIETO	CALLE QUIETO	R	A	2	1,040	35			10/05/2020	74
3350	CALLE GRANDE VISTA	030	CALLE QUIETO	AVENIDA VAQUERO	R	A	2	2,900	35			10/05/2020	75
2520	CALLE GUADALAJARA	010	AVENIDA VAQUERO	CALLE JUAREZ	R	A	2	460	40			10/05/2020	76
2520	CALLE GUADALAJARA	020	CALLE JUAREZ	CALLE HIDALGO	R	A	2	830	38			10/05/2020	81
2520	CALLE GUADALAJARA	030	CALLE HIDALGO	CALLE FRONTERA	R	A	2	422	38			10/05/2020	82
2520	CALLE GUADALAJARA	040	CALLE FRONTERA	CALLE GAUCHO	R	A	2	826	39			10/05/2020	73
2520	CALLE GUADALAJARA	050	CALLE GAUCHO	CALLE CORRAL	R	A	2	242	39			10/05/2020	94
2520	CALLE GUADALAJARA	060	CALLE CORRAL	CALLE REATA	R	A	2	475	39			10/05/2020	85
2520	CALLE GUADALAJARA	070	CALLE REATA	CALLE VALLARTA	R	A	2	710	39			10/05/2020	85
2520	CALLE GUADALAJARA	080	CALLE VALLARTA	CALLE DONCELLA	R	A	2	1,155	39			10/05/2020	88
2520	CALLE GUADALAJARA	090	CALLE DONCELLA	CALLE PIEDRAS	R	A	2	587	39			10/05/2020	95
2520	CALLE GUADALAJARA	100	CALLE PIEDRAS	CALLE ESTEBAN	R	A	2	595	40			10/05/2020	92
2520	CALLE GUADALAJARA	110	CALLE ESTEBAN	CALLE NUEVO	R	A	2	720	40			10/05/2020	95
3547	CALLE GUAYMAS	010	CALLE LA VETA	CAMINO MIRA COSTA	R	A	2	622	39	11/01/2021	TYPE (II) RAP SLURRY SEAL	10/05/2020	70
2210	CALLE HERALDO	010	CAMINO VERA CRUZ	ARROYO	R	A	2	465	40			10/05/2020	92
2210	CALLE HERALDO	020	ARROYO	PANADERO	R	A	2	445	40			10/05/2020	95
2210	CALLE HERALDO	030	PANADERO	CAMINANTE	R	A	2	220	40			10/05/2020	94
2210	CALLE HERALDO	040	CAMINANTE	OTERO	R	A	2	77	40			10/05/2020	91
2210	CALLE HERALDO	050	OTERO	CAMPO RASO	R	A	2	658	40			10/05/2020	91
2210	CALLE HERALDO	060	CAMPO RASO	NOVILUNIO	R	A	2	200	40			10/05/2020	94
2210	CALLE HERALDO	070	NOVILUNIO	PENASCO	R	A	2	450	40			10/05/2020	94
2210	CALLE HERALDO	080	PENASCO	CALLE DONCELLA	R	A	2	1,105	40			10/05/2020	92
2210	CALLE HERALDO	090	CALLE DONCELLA	VIA BLANCO	R	A	2	204	40			10/05/2020	95
2540	CALLE HIDALGO	010	END	CALLE GUADALAJARA	R	O	2	322	35	04/01/2019	GRIND AND OVERLAY	10/05/2020	97
2540	CALLE HIDALGO	020	CALLE GUADALAJARA	END	R	O	2	622	35	05/02/2022	TYPE (I) SLURRY SEAL	10/05/2020	99
6620	CALLE IGLESIA	010	CALLE DEL CERRO	CALLE PINTORESCO	R	A	2	249	55	11/01/2021	TYPE (II) RAP SLURRY SEAL	10/05/2020	66
6620	CALLE IGLESIA	020	CALLE PINTORESCO	CALLE PINTORESCO	R	A	2	1,187	41	11/01/2021	TYPE (II) RAP SLURRY SEAL	10/05/2020	64
6620	CALLE IGLESIA	030	CALLE PINTORESCO	CALLE IGLESIA	R	A	2	260	41	11/01/2021	TYPE (II) RAP SLURRY SEAL	10/05/2020	69
6620	CALLE IGLESIA	040	AVENIDA FABRICANTE	AVENIDA LA PATA	R	A	2	400	41	11/01/2021	TYPE (II) RAP SLURRY SEAL	10/05/2020	59
2590	CALLE JUAREZ	010	END	CALLE GUADALAJARA	R	O	2	504	39			10/05/2020	99
2590	CALLE JUAREZ	020	CALLE GUADALAJARA	VIA JUAREZ	R	O	2	494	37			10/05/2020	100
2590	CALLE JUAREZ	030	VIA JUAREZ	CALLE BARANDA	R	O	2	746	37			10/05/2020	99



Street ID	Street Name	Section ID	Beg Location	End Location	FC	Surface Type	# of Lanes	Length (ft)	Width (ft)	Last Treatment Date	Last Treatment Type	PCI Date	PCI
2590	CALLE JUAREZ	040	CALLE BARANDA	CALLE FRONTERA	R	O	2	308	37			10/05/2020	99
1060	CALLE JUNO	010	CALLE BIENVENIDO	VIA SACRAMENTO	R	A	2	377	31	11/01/2022	TYPE (I) SLURRY SEAL	10/05/2020	85
1060	CALLE JUNO	020	VIA SACRAMENTO	CALLE MONTEREY	R	A	2	783	31	11/01/2022	TYPE (I) SLURRY SEAL	10/05/2020	79
1060	CALLE JUNO	030	CALLE MONTEREY	CALLE MAYO	R	A	2	1,322	31	11/01/2022	TYPE (I) SLURRY SEAL	10/05/2020	85
3850	CALLE LA SERNA	010	AVENIDA SAN PABLO	END	R	A	2	695	33			10/05/2020	85
3540	CALLE LA VETA	010	END	CALLE GUAYMAS	R	A	2	264	39	11/01/2021	TYPE (II) RAP SLURRY SEAL	10/05/2020	81
3540	CALLE LA VETA	020	CALLE GUAYMAS	CAMINO MIRA COSTA	R	A	2	1,149	39	11/01/2021	TYPE (II) RAP SLURRY SEAL	10/05/2020	80
440	CALLE LAGO	010	END	EL CAMINO REAL N	R	O	2	411	29	05/01/2020	GRIND AND OVERLAY	02/21/2023	87
375	CALLE LAS BOLAS	010	BOCA DE LA PLAYA	VIA SACRAMENTO	R	A	2	355	39	05/02/2022	TYPE (I) SLURRY SEAL	02/21/2023	94
375	CALLE LAS BOLAS	020	CALLE SACRAMENTO	AVENIDA FLORENCIA	R	A	2	547	39	05/01/2020	SLURRY SEAL	02/21/2023	89
1716	CALLE LAS PALMAS	010	AVENIDA LA COSTA	AVENIDA DE LA RIVIERA	R	A	2	428	35			02/21/2023	73
1625	CALLE LASUEN	010	CALLE DE LOS ALAMOS	AVENIDA DE LOS LOBOS MARINOS W	R	A	2	360	24	05/02/2022	TYPE (I) SLURRY SEAL	02/21/2023	83
4350	CALLE LETICIA	010	END	AVIENDA SAN JUAN E	R	A	2	272	35			10/05/2020	91
2610	CALLE LUEGO	010	CALLE FRONTERA	CALLE MACHO	R	A	2	245	39			10/05/2020	100
2610	CALLE LUEGO	020	CALLE MACHO	CALLE GAUCHO	R	O	2	262	39			10/05/2020	98
2620	CALLE MACHO	010	END	CALLE LUEGO	R	O	2	478	35	05/01/2020	GRIND AND OVERLAY	10/05/2020	99
1750	CALLE MADIERA	010	END	AVENIDA DE LA RIVIERA	R	A	2	165	29			02/21/2023	85
1730	CALLE MAJORCA	010	END	AVENIDA DE LA RIVIERA	R	A	2	223	35			02/21/2023	75
4640	CALLE MALAGUENA	010	AVENIDA SALVADOR	END	R	A	2	448	35	05/01/2020	SLURRY SEAL	10/05/2020	96
6430	CALLE MARIA	010	END	AVENIDA SAN JUAN E	R	A	2	75	35			10/05/2020	91
30800	CALLE MARINA	030	CALLE DE LOS ALAMOS	AVENIDA DE LOS LOBOS MARINOS W	R	A	2	886	27	05/02/2022	TYPE (I) SLURRY SEAL	02/21/2023	85
4360	CALLE MAYITA	010	END	AVENIDA SAN JUAN E	R	A	2	90	35			10/05/2020	89
1050	CALLE MAYO	010	CALLE BIENVENIDO	VIA SACRAMENTO	R	A	2	535	31	11/01/2022	TYPE (I) SLURRY SEAL	10/05/2020	87
1050	CALLE MAYO	020	VIA SACRAMENTO	CALLE MONTEREY	R	A	2	785	31	11/01/2022	TYPE (I) SLURRY SEAL	10/05/2020	82
1050	CALLE MAYO	030	CALLE MONTEREY	CALLE JUNO	R	A	2	1,205	31	11/01/2022	TYPE (I) SLURRY SEAL	10/05/2020	85
1050	CALLE MAYO	040	CALLE JUNO	CALLE REAL	R	A	2	607	31	11/01/2022	TYPE (I) SLURRY SEAL	10/05/2020	86
4830	CALLE MENDOZA	010	END	AVENIDA PRESIDIO	R	A	2	416	35			10/05/2020	78
5280	CALLE MIGUEL	010	AVENIDA PRESIDIO	CALLE MIGUEL	R	A	2	149	40	05/01/2020	SLURRY SEAL	10/05/2020	97
5280	CALLE MIGUEL	020	CALLE MIGUEL	CALLE ESCUELA	R	A	2	548	40	05/01/2020	SLURRY SEAL	10/05/2020	99
5280	CALLE MIGUEL	030	CALLE ESCUELA	CALLE EMPALME	R	A	2	425	40			10/05/2020	99
5280	CALLE MIGUEL	040	CALLE EMPALME	CALLE FIESTA	R	A	2	198	40			10/05/2020	98
5280	CALLE MIGUEL	050	CALLE FIESTA	CALLE NEBLINA	R	A	2	202	40			10/05/2020	98
5280	CALLE MIGUEL	060	CALLE NEBLINA	CALLE PUEBLO	R	A	2	213	40			10/05/2020	99
5280	CALLE MIGUEL	070	CALLE PUEBLO	CALLE FAMILIA	R	A	2	195	40			10/05/2020	98
5280	CALLE MIGUEL	080	CALLE FAMILIA	CALLE VILLARIO	R	A	2	205	40			10/05/2020	99
5280	CALLE MIGUEL	090	CALLE VILLARIO	CALLE DELICADA	R	A	2	200	40			10/05/2020	98
5280	CALLE MIGUEL	100	CALLE DELICADA	CALLE FELICIDAD	R	A	2	170	40			10/05/2020	98
5280	CALLE MIGUEL	110	CALLE FELICIDAD	CALLE PESCADOR	R	A	2	165	40			10/05/2020	98
5280	CALLE MIGUEL	120	CALLE PESCADOR	AVENIDA LA CUESTA	R	A	2	147	40			10/05/2020	99
5280	CALLE MIGUEL	130	AVENIDA LA CUESTA	CALLE DORADO	R	A	2	188	40			10/05/2020	100
5280	CALLE MIGUEL	140	CALLE DORADO	CALLE RICA	R	A	2	178	39			10/05/2020	97
5280	CALLE MIGUEL	150	CALLE RICA	AVENIDA PRESIDIO	R	A	2	364	39			10/05/2020	98
5270	CALLE MIGUEL CDS	010	CALLE MIGUEL	END	R	A	2	62	65			10/05/2020	97
352	CALLE MIRADOR	010	AVENIDA FLORENCIA	AVENIDA DEL REPOSO	R	A	2	239	29			02/21/2023	80
352	CALLE MIRADOR	020	AVENIDA DEL REPOSO	AVENIDA DE LA GRULLA	R	A	2	491	29			02/21/2023	81
1710	CALLE MONACO	010	AVENIDA LA COSTA	AVENIDA DE LA RIVIERA	R	A	2	316	34			02/21/2023	87
4620	CALLE MONSERRAT	010	AVENIDA SALVADOR	CALLE DULCINEA	R	A	2	312	33	06/01/2020	SLURRY SEAL	10/05/2020	100
4620	CALLE MONSERRAT	020	CALLE DULCINEA	END	R	A	2	455	33	06/01/2020	SLURRY SEAL	10/05/2020	98
960	CALLE MONTE CARLO	010	END	AVENIDA DE LA RIVIERA	R	A	2	495	30			02/21/2023	77
1740	CALLE MONTE CRISTO	010	AVENIDA LA COSTA	AVENIDA DE LA RIVIERA	R	A	2	421	35			02/21/2023	79
1020	CALLE MONTEREY	010	CITY LIMIT	CALLE ABRIL	R	A	2	163	40	11/01/2022	TYPE (I) SLURRY SEAL	10/05/2020	85
1020	CALLE MONTEREY	020	CALLE ABRIL	CALLE MAYO	R	A	2	172	40	11/01/2022	TYPE (I) SLURRY SEAL	10/05/2020	83
1020	CALLE MONTEREY	030	CALLE MAYO	CALLE JUNO	R	A	2	168	39	11/01/2022	TYPE (I) SLURRY SEAL	10/05/2020	84
5240	CALLE NEBLINA	010	END	CALLE MIGUEL	R	A	2	521	31			10/05/2020	84
5240	CALLE NEBLINA	020	CALLE MIGUEL	AVENIDA PRESIDIO	R	A	2	842	31			10/05/2020	75

Street ID	Street Name	Section ID	Beg Location	End Location	FC	Surface Type	# of Lanes	Length (ft)	Width (ft)	Last Treatment Date	Last Treatment Type	PCI Date	PCI
5240	CALLE NEBLINA	030	AVENIDA PRESIDIO	CALLE EMPALME	R	A	2	806	31			10/05/2020	78
6030	CALLE NEGOCIO	010	CALLE NEGOCIO	CALLE AMANECER	R	A	2	541	44	05/01/2020	SLURRY SEAL	10/05/2020	96
6030	CALLE NEGOCIO	020	CALLE AMANECER	CALLE TREPADORA	R	A	2	2,443	44	05/01/2020	SLURRY SEAL	10/05/2020	96
6030	CALLE NEGOCIO	030	CALLE TREPADORA	END	R	A	2	331	44	05/01/2020	SLURRY SEAL	10/05/2020	96
4870	CALLE NINA	010	CALLE DE SOTO	END	R	A	2	540	29			10/05/2020	78
2170	CALLE NUEVO	010	CAMINO DE LOS MARES	VIA MORADA	R	A	2	1,092	40			10/05/2020	88
2170	CALLE NUEVO	020	VIA MORADA	VIA AMAPOLA	R	A	2	308	40			10/05/2020	93
2170	CALLE NUEVO	030	VIA AMAPOLA	CALLE GUADALAJARA	R	A	2	219	40			10/05/2020	90
2170	CALLE NUEVO	040	CALLE GUADALAJARA	END	R	A	2	196	40			10/05/2020	91
2640	CALLE PAISANO	010	END	CALLE CUADRA	R	O	2	239	35	05/02/2022	TYPE (I) SLURRY SEAL	10/05/2020	98
4650	CALLE PASTADERO	010	END	CALLE AGUILA	R	A	2	435	40	11/01/2021	TYPE (II) RAP SLURRY SEAL	10/05/2020	75
4650	CALLE PASTADERO	020	CALLE AGUILA	AVENIDA VISTA MONTANA	R	A	2	2,509	40	11/01/2021	TYPE (II) RAP SLURRY SEAL	10/05/2020	70
4510	CALLE PATRICIA	010	LA ESPERANZA S	VIA ROBINA	R	A	2	587	33			10/05/2020	70
4510	CALLE PATRICIA	020	VIA ROBINA	END	R	A	2	287	33			10/05/2020	69
5140	CALLE PESCADOR	010	CALLE MIGUEL	AVENIDA PRESIDIO	R	A	2	1,460	31			10/05/2020	71
2250	CALLE PIEDRAS	010	VIA AMAPOLA	VIA BELLOTA	R	A	2	173	27			10/05/2020	76
2250	CALLE PIEDRAS	020	VIA BELLOTA	CALLE GUADALAJARA	R	A	2	250	27			10/05/2020	89
6370	CALLE PINTORESCO	010	CALLE IGLESIA	CALLE IGLESIA	R	A	2	1,350	41	11/01/2021	TYPE (II) RAP SLURRY SEAL	10/05/2020	69
3120	CALLE PRIMAVERA	010	CALLE DE LOS ALAMOS	CALLE ROCA VISTA	R	A	2	445	24	05/02/2022	TYPE (I) SLURRY SEAL	02/21/2023	84
5210	CALLE PUEBLO	010	END	CALLE MIGUEL	R	A	2	422	31			10/05/2020	71
5210	CALLE PUEBLO	020	CALLE MIGUEL	AVENIDA PRESIDIO	R	A	2	886	31			10/05/2020	84
5210	CALLE PUEBLO	030	AVENIDA PRESIDIO	CALLE EMPALME	R	A	2	941	31			10/05/2020	82
240	CALLE PUENTE	010	AVENIDA DE LA GRULLA	AVENIDA PELAYO	R	A	2	245	40	11/01/2022	TYPE (I) SLURRY SEAL	02/21/2023	92
240	CALLE PUENTE	020	AVENIDA PELAYO	AVENIDA ARAGON	R	A	2	263	40	11/01/2022	TYPE (I) SLURRY SEAL	02/21/2023	92
240	CALLE PUENTE	030	AVENIDA ARAGON	AVENIDA DEL PONIENTE	R	A	2	566	40	11/01/2022	TYPE (I) SLURRY SEAL	02/21/2023	91
240	CALLE PUENTE	040	AVENIDA DEL PONIENTE	CANADA W	R	A	2	162	40	11/01/2022	TYPE (I) SLURRY SEAL	02/21/2023	91
240	CALLE PUENTE	050	CANADA W	ESCALONES W	R	O	2	468	40	04/01/2019	GRIND AND OVERLAY	02/21/2023	86
240	CALLE PUENTE	060	ESCALONES W	MARIPOSA W	R	O	2	252	40	04/01/2019	GRIND AND OVERLAY	02/21/2023	75
240	CALLE PUENTE	070	MARIPOSA W	LA PALOMA	R	O	2	260	40	04/01/2019	GRIND AND OVERLAY	02/21/2023	75
240	CALLE PUENTE	080	LA PALOMA	MARQUITA W	R	O	2	280	40	04/01/2019	GRIND AND OVERLAY	02/21/2023	89
240	CALLE PUENTE	090	MARQUITA W	AVENIDA PALIZADA W	R	O	2	305	40	04/01/2019	GRIND AND OVERLAY	02/21/2023	88
3390	CALLE QUIETO	010	CALLE GRANDE VISTA	CAMINO ALONDRA	R	A	2	532	35	05/02/2022	TYPE (I) SLURRY SEAL	10/05/2020	83
3390	CALLE QUIETO	020	CAMINO ALONDRA	CALLE GRANDE VISTA	R	A	2	543	35	05/02/2022	TYPE (I) SLURRY SEAL	10/05/2020	77
1140	CALLE REAL	010	CALLE ANDALUCIA	VIA DEL CAMPO	R	A	2	395	40			10/05/2020	82
1140	CALLE REAL	020	CALLE JUANITA	CALLE ABRIL	R	A	2	300	40			10/05/2020	61
1140	CALLE REAL	030	CALLE ABRIL	CALLE MAYO	R	A	2	166	40			10/05/2020	83
1140	CALLE REAL	040	CALLE MAYO	VIA MANZANA	R	A	2	296	39			10/05/2020	80
1140	CALLE REAL	050	VIA MANZANA	VIA DEL CAMPO	R	A	2	684	40			10/05/2020	82
2480	CALLE REATA	010	END	CALLE GUADALAJARA	R	O	2	600	35	05/02/2022	TYPE (I) SLURRY SEAL	10/05/2020	97
6000	CALLE RECODO	010	CALLE AMANECER	END	R	A	2	715	44	05/01/2020	SLURRY SEAL	10/05/2020	90
3782	CALLE REDONDEL	010	AVENIDA DE LA ESTRELLA	AVENIDA DE LA ESTRELLA	R	A	2	1,352	29	05/02/2022	TYPE (I) SLURRY SEAL	02/21/2023	86
4250	CALLE REGLA	010	END	ENTRADA PARAISO	R	A	2	141	35	05/02/2022	TYPE (I) SLURRY SEAL	10/05/2020	52
4950	CALLE RICA	010	END	CALLE MIGUEL	R	A	2	185	35			10/05/2020	85
4950	CALLE RICA	020	CALLE MIGUEL	END	R	A	2	317	35			10/05/2020	86
5190	CALLE ROBLES	010	AVENIDA PRESIDIO	CALLE EMPALME	R	A	2	969	31			10/05/2020	81
3100	CALLE ROCA VISTA	010	CALLE DE LOS ALAMOS	CALLE PRIMAVERA	R	A	2	287	32	05/02/2022	TYPE (I) SLURRY SEAL	02/21/2023	75
3100	CALLE ROCA VISTA	020	CALLE PRIMAVERA	AVENIDA DE LOS LOBOS MARINOS W	R	A	2	457	32	05/02/2022	TYPE (I) SLURRY SEAL	02/21/2023	75
390	CALLE SACRAMENTO	010	CALLE COLINA	CALLE LAS BOLAS	R	A	2	265	39	05/02/2022	TYPE (I) SLURRY SEAL	02/21/2023	95
390	CALLE SACRAMENTO	020	CALLE COLINA	AVENIDA FLORENCIA	R	A	2	732	40	05/01/2020	SLURRY SEAL	02/21/2023	81
5290	CALLE SALIDA	010	END	CALLE ESCUELA	R	A	2	456	35			10/05/2020	78
6330	CALLE SALUDA	010	AVENIDA LA PATA	CORTE ALMANSA	R	A	2	997	40	10/02/2018	SLURRY SEAL	10/05/2020	88
6330	CALLE SALUDA	020	CORTE ALMANSA	CALLE LA FRENTE	R	A	2	598	40			10/05/2020	80
6330	CALLE SALUDA	030	CALLE LA FRENTE	AVENIDA FRESAS	R	A	2	589	40			10/05/2020	82
6330	CALLE SALUDA	040	AVENIDA FRESAS	AVENIDA TALEGA	R	A	2	1,697	40			10/05/2020	88
5300	CALLE SANDIA	010	END	CALLE ESCUELA	R	A	2	455	35			10/05/2020	84



Street ID	Street Name	Section ID	Beg Location	End Location	FC	Surface Type	# of Lanes	Length (ft)	Width (ft)	Last Treatment Date	Last Treatment Type	PCI Date	PCI
6320	CALLE SARMENTOSO	010	CAMINO VERA CRUZ	RIACHUELO	R	A	2	700	40	04/01/2019	SLURRY SEAL	10/05/2020	99
6320	CALLE SARMENTOSO	020	RIACHUELO	VIA TULIPAN	R	O	2	3,138	32	06/01/2020	SLURRY SEAL	10/05/2020	99
6320	CALLE SARMENTOSO	030	VIA TULIPAN	CAMINO DEL RIO	R	A	2	574	32	06/01/2020	SLURRY SEAL	10/05/2020	98
5040	CALLE SEGURO	010	END	AVENIDA LA CUESTA	R	A	2	113	35	05/02/2022	TYPE (I) SLURRY SEAL	10/05/2020	71
3050	CALLE SERENA	010	CALLE DE LOS ALAMOS	AVENIDA DE LOS LOBOS MARINOS W	R	A	2	926	23	05/02/2022	TYPE (I) SLURRY SEAL	02/21/2023	79
3550	CALLE SEVILLE N	010	AVENIDA PALIZADA W	AVENIDA CABRILLO	R	A	2	256	40			02/21/2023	71
3550	CALLE SEVILLE N	020	AVENIDA CABRILLO	AVENIDA DEL MAR	R	A	2	273	40			02/21/2023	71
3550	CALLE SEVILLE N	030	AVENIDA DEL MAR	AVENIDA GRANADA	R	A	2	290	40	11/01/2022	TYPE (I) SLURRY SEAL	02/21/2023	86
3550	CALLE SEVILLE N	040	AVENIDA GRANADA	AVENIDA VICTORIA	R	A	2	346	40	11/01/2022	TYPE (I) SLURRY SEAL	02/21/2023	90
5990	CALLE SOMBRA	010	END	CALLE AMANECECER	R	A	2	613	44			10/05/2020	92
5990	CALLE SOMBRA	020	CALLE AMANECECER	END	R	A	2	672	44	05/01/2020	SLURRY SEAL	10/05/2020	94
4930	CALLE SONORA	010	AVENIDA SAN CARLOS	AVENIDA PRESIDIO	R	A	2	661	33	11/01/2022	TYPE (I) SLURRY SEAL	10/05/2020	86
4930	CALLE SONORA	020	END	AVENIDA SAN CARLOS	R	A	2	255	33	11/01/2022	TYPE (I) SLURRY SEAL	10/05/2020	81
2600	CALLE SORPRESO	010	END	CALLE FRONTERA	R	O	2	176	35			10/05/2020	97
4630	CALLE TIBIDABO	010	AVENIDA SALVADOR	END	R	A	2	195	35	06/01/2020	SLURRY SEAL	10/05/2020	98
880	CALLE TINAJA	010	END	VIA CASCADITA	R	O	2	440	33	05/02/2022	TYPE (I) SLURRY SEAL	10/05/2020	74
3170	CALLE TOLEDO	010	ESPLANADE	PASEO DE CRISTOBAL W	R	A	2	235	64	05/01/2020	SLURRY SEAL	02/21/2023	80
3170	CALLE TOLEDO	020	PASEO DE CRISTOBAL W	AVENIDA CORDOBA W	R	A	2	480	64	05/01/2020	SLURRY SEAL	02/21/2023	78
3170	CALLE TOLEDO	030	AVENIDA CORDOBA W	AVENIDA GAVIOTA W	R	A	2	225	64	05/01/2020	SLURRY SEAL	02/21/2023	75
3170	CALLE TOLEDO	040	AVENIDA GAVIOTA W	AVENIDA VALENCIA W	R	A	2	351	64	05/01/2020	SLURRY SEAL	02/21/2023	83
6280	CALLE TREPADORA	010	END	CALLE AMANECECER	R	A	2	541	44			10/05/2020	99
2460	CALLE VALLARTA	010	AVENIDA VAQUERO	CALLE AMABLE	R	A	2	938	39	05/01/2020	SLURRY SEAL	10/05/2020	93
2460	CALLE VALLARTA	020	CALLE AMABLE	CALLE BRISA	R	A	2	300	39	05/01/2020	SLURRY SEAL	10/05/2020	95
2460	CALLE VALLARTA	030	CALLE BRISA	CALLE CONTENTA	R	A	2	284	39	05/01/2020	SLURRY SEAL	10/05/2020	95
2460	CALLE VALLARTA	040	CALLE CONTENTA	CALLE DULCE	R	A	2	305	39	05/01/2020	SLURRY SEAL	10/05/2020	95
2460	CALLE VALLARTA	050	CALLE DULCE	CALLE EMBOCADURA	R	A	2	693	39	05/01/2020	SLURRY SEAL	10/05/2020	95
2460	CALLE VALLARTA	060	CALLE EMBOCADURA	CALLE FRONTERA	R	A	2	596	39	05/01/2020	SLURRY SEAL	10/05/2020	95
2460	CALLE VALLARTA	070	CALLE FRONTERA	CALLE GUADALAJARA	R	A	2	371	39	05/01/2020	SLURRY SEAL	10/05/2020	96
2460	CALLE VALLARTA	080	CALLE GUADALAJARA	CALLE CUMBRE	R	A	2	308	39	05/01/2020	SLURRY SEAL	10/05/2020	95
2460	CALLE VALLARTA	090	CALLE CUMBRE	ACANTILADO	R	A	2	2,300	39	05/01/2020	SLURRY SEAL	10/05/2020	95
2460	CALLE VALLARTA	100	ACANTILADO	VIA BLANCO	R	A	2	273	39			10/05/2020	96
420	CALLE VALLE	010	CALLE DE LOS MOLINOS	CALLE DE LOS MOLINOS	R	A	2	630	29	11/01/2022	TYPE (I) SLURRY SEAL	02/21/2023	95
420	CALLE VALLE	020	CALLE DE LOS MOLINOS	LOS OBREROS LN	R	A	2	165	29			02/21/2023	78
420	CALLE VALLE	030	CALLE BONITO	EL CAMINO REAL N	R	A	2	700	29			02/21/2023	76
1525	CALLE VICENTE	010	END	AVENIDA VAQUERO	R	A	2	1,261	32			10/05/2020	88
5170	CALLE VILLARIO	010	END	CALLE MIGUEL	R	A	2	300	31			10/05/2020	84
5170	CALLE VILLARIO	020	CALLE MIGUEL	AVENIDA PRESIDIO	R	A	2	980	31			10/05/2020	85
3080	CALLE VISTA TORITO	010	AVENIDA VAQUERO	VIA CORBINA	R	A	2	201	40	11/01/2022	TYPE (I) SLURRY SEAL	10/05/2020	78
3080	CALLE VISTA TORITO	020	VIA CORBINA	VIA SAN JACINTO	R	A	2	200	40	11/01/2022	TYPE (I) SLURRY SEAL	10/05/2020	78
3080	CALLE VISTA TORITO	030	VIA SAN JACINTO	VIA SAN GORGONIO	R	A	2	194	40	11/01/2022	TYPE (I) SLURRY SEAL	10/05/2020	69
3080	CALLE VISTA TORITO	040	VIA SAN GORGONIO	VIA MONTEZUMA	R	A	2	1,255	40	11/01/2022	TYPE (I) SLURRY SEAL	10/05/2020	81
2110	CAMINANTE	010	END	CALLE HERALDO	R	A	2	209	35	05/02/2022	TYPE (I) SLURRY SEAL	10/05/2020	83
3470	CAMINO ALONDRA	010	CAMINO MIRA COSTA	CALLE QUIETO	R	A	2	1,122	23	05/02/2022	TYPE (I) SLURRY SEAL	10/05/2020	78
6530	CAMINO CELOSIA	010	CALLE AVANZADO	AVENIDA PICO	R	A	2	430	61	11/01/2021	TYPE (II) RAP SLURRY SEAL	10/05/2020	74
2160	CAMINO DE LOS MARES (FRONTAGE)	010	AVENIDA VAQUERO	CALLE NUEVO	R	O	2	3,170	31	05/02/2022	TYPE (I) SLURRY SEAL	10/05/2020	88
6690	CAMINO FARO	010	CALLE FRONTERA	CAMINO BUCANERO	R	A	2	690	32	05/01/2020	SLURRY SEAL	10/05/2020	93
6690	CAMINO FARO	020	CAMINO BUCANERO	AVENIDA VISTA HERMOSA	R	A	2	930	32	05/01/2020	SLURRY SEAL	10/05/2020	95
5510	CAMINO LA PEDRIZA	010	AVENIDA VISTA HERMOSA	CALLE ALTEA	R	A	2	480	62	11/01/2021	TYPE (II) RAP SLURRY SEAL	10/05/2020	66
5510	CAMINO LA PEDRIZA	020	CALLE ALTEA	CALLE PACIFICA	R	A	2	2,275	36	11/01/2021	TYPE (II) RAP SLURRY SEAL	10/05/2020	72
5510	CAMINO LA PEDRIZA	030	CALLE PACIFICA	CALLE VISTA DEL SOL	R	A	2	754	36	11/01/2021	TYPE (II) RAP SLURRY SEAL	10/05/2020	67
5510	CAMINO LA PEDRIZA	050	CALLE VISTA DEL SOL	VIA AMOR	R	A	2	545	36	11/01/2021	TYPE (II) RAP SLURRY SEAL	10/05/2020	72
5510	CAMINO LA PEDRIZA	060	VIA AMOR	CALLE CENTINELA	R	A	2	1,114	36	11/01/2021	TYPE (II) RAP SLURRY SEAL	10/05/2020	83
5510	CAMINO LA PEDRIZA	070	CALLE CENTINELA	VIA PORTADA	R	A	2	250	36	11/01/2021	TYPE (II) RAP SLURRY SEAL	10/05/2020	74
6650	CAMINO LA PEDRIZA	080	VIA PORTADA	CORTE MIRA VISTA	R	A	2	377	36	11/01/2021	TYPE (II) RAP SLURRY SEAL	10/05/2020	75
6650	CAMINO LA PEDRIZA	090	CORTE MIRA VISTA	CORTE TIERRA CIELO	R	A	2	439	36	11/01/2021	TYPE (II) RAP SLURRY SEAL	10/05/2020	74

Street ID	Street Name	Section ID	Beg Location	End Location	FC	Surface Type	# of Lanes	Length (ft)	Width (ft)	Last Treatment Date	Last Treatment Type	PCI Date	PCI
6650	CAMINO LA PEDRIZA	100	CORTE TIERRA CIELO	CORTE TIERRA BELLA	R	A	2	396	36	11/01/2021	TYPE (II) RAP SLURRY SEAL	10/05/2020	73
6650	CAMINO LA PEDRIZA	110	CORTE TIERRA BELLA	CALLE AMISTAD	R	A	2	561	36	11/01/2021	TYPE (II) RAP SLURRY SEAL	10/05/2020	69
6650	CAMINO LA PEDRIZA	120	CALLE AMISTAD	CORTE CRISTIANITOS	R	A	2	542	36	11/01/2021	TYPE (II) RAP SLURRY SEAL	10/05/2020	64
6650	CAMINO LA PEDRIZA	130	CORTE CRISTIANITOS	AVENIDA PICO	R	A	2	617	76	11/01/2021	TYPE (II) RAP SLURRY SEAL	10/05/2020	72
910	CAMINO SAN CLEMENTE	010	PACIFIC COAST HWY	VIA SOCORRO	R	A	2	1,761	39	11/01/2022	TYPE (I) SLURRY SEAL	10/05/2020	66
910	CAMINO SAN CLEMENTE	020	VIA SOCORRO	END	R	A	2	282	39	11/01/2021	TYPE (II) RAP SLURRY SEAL	10/05/2020	70
2080	CAMPO RASO	010	CALLE HERALDO	CHARCO	R	A	2	1,054	40			10/05/2020	85
2080	CAMPO RASO	020	CHARCO	COSTA	R	A	2	195	40			10/05/2020	82
2080	CAMPO RASO	030	COSTA	END	R	O	2	525	40	10/18/2020	GRIND AND OVERLAY	10/05/2020	78
3640	CANADA E	010	EL CAMINO REAL N	EL PORTAL E	R	A	2	735	40			02/21/2023	71
220	CANADA W	010	BUENA VISTA	ESCALONES W	R	A	2	785	40	11/01/2022	TYPE (I) SLURRY SEAL	02/21/2023	80
220	CANADA W	020	ESCALONES W	AVENIDA DEL PONIENTE	R	A	2	425	40	11/01/2022	TYPE (I) SLURRY SEAL	02/21/2023	97
220	CANADA W	030	CALLE PUENTE	EL CAMINO REAL N	R	A	2	1,302	40	05/01/2020	SLURRY SEAL	02/21/2023	76
3394	CAPISTRANO LN	010	AVENIDA DEL MAR	SANTA ANA LN	R	A	2	414	25	11/01/2022	TYPE (I) SLURRY SEAL	02/21/2023	83
5640	CARRETERA	010	CAMINO VERA CRUZ	END	R	A	2	596	32	06/01/2020	SLURRY SEAL	10/05/2020	99
3325	CAZADOR LN	010	PASADENA CT	ELENA LN	R	A	2	445	28			02/21/2023	75
3325	CAZADOR LN	020	ELENA LN	OLA VISTA S	R	O	2	885	28	04/01/2019	GRIND AND OVERLAY	02/21/2023	82
1980	CERCA	010	END	RIACHUELO	R	A	2	382	40			10/05/2020	84
1870	CERCADO	010	GANADO	ESTANCIA	R	A	2	921	39			10/05/2020	85
4270	CERRITO CIELO	010	ENTRADA PARAISO	ARRIBA LINDA	R	O	2	688	33	05/02/2022	TYPE (I) SLURRY SEAL	10/05/2020	88
4270	CERRITO CIELO	020	ARRIBA LINDA	END	R	A	2	112	33	05/02/2022	TYPE (I) SLURRY SEAL	10/05/2020	83
2070	CHARCO	010	END	CAMPO RASO	R	A	2	244	35			10/05/2020	86
3665	CHIQUITA	010	LA RONDA	LA RONDA	R	A	2	347	29	05/01/2020	SLURRY SEAL	02/21/2023	81
3665	CHIQUITA	020	EL PORTAL E	CHIQUITA	R	A	2	200	29	05/01/2020	SLURRY SEAL	02/21/2023	85
3444	CORONA LN	010	MONTEREY LN	AVENIDA VICTORIA	R	A	2	321	25	05/01/2020	SLURRY SEAL	02/21/2023	76
2730	CORONADO LN	010	AVENIDA DEL MAR	MONTEREY LN	R	A	2	552	25	11/01/2022	TYPE (I) SLURRY SEAL	02/21/2023	94
6560	CORTE CRISTIANITOS	010	AVENIDA TRINIDAD	CAMINO LA PEDRIZA	R	A	2	360	24			10/05/2020	74
3510	CORTO LN	010	END	AVENIDA PALIZADA W	R	A	2	235	35			02/21/2023	79
2090	COSTA	010	CAMPO RASO	CAMINO VERA CRUZ	R	A	2	162	35			10/05/2020	63
3290	DEL GADO RD	010	CAMINO CAPISTRANO	CITY LIMIT	R	A	2	994	35			10/05/2020	59
160	DJE CT	010	END	BUENA VISTA	R	A	2	229	35	11/01/2022	TYPE (I) SLURRY SEAL	02/21/2023	93
1930	DOMADOR	010	ESTANCIA	ARREOS	R	A	2	388	39			10/05/2020	87
1930	DOMADOR	020	ARREOS	END	R	A	2	234	39			10/05/2020	81
5020	EL LEVANTE	010	LA ESPERANZA N	AVENIDA PIZARRO	R	A	2	703	23	05/02/2022	TYPE (I) SLURRY SEAL	10/05/2020	83
5020	EL LEVANTE	020	AVENIDA PIZARRO	PATERO DEL ORO	R	A	2	222	32	05/02/2022	TYPE (I) SLURRY SEAL	10/05/2020	71
5020	EL LEVANTE	030	PATERO DEL ORO	AVENIDA SAN CARLOS	R	A	2	202	32	05/02/2022	TYPE (I) SLURRY SEAL	10/05/2020	81
5020	EL LEVANTE	040	AVENIDA SAN CARLOS	TERRAZA VISTA BAHIA	R	A	2	93	35	05/02/2022	TYPE (I) SLURRY SEAL	10/05/2020	87
5020	EL LEVANTE	050	TERRAZA VISTA BAHIA	END	R	A	2	559	32	05/02/2022	TYPE (I) SLURRY SEAL	10/05/2020	75
3690	EL ORIENTE	010	AVENIDA DE LA ESTRELLA	AVENIDA LOS FLORES	R	A	2	301	53	11/01/2022	TYPE (I) SLURRY SEAL	02/21/2023	94
3690	EL ORIENTE	020	AVENIDA CABALLEROS	AVENIDA DE LA PAZ	R	A	2	460	54			10/05/2020	65
3770	EL PORTAL E	010	EL CAMINO REAL N	LA RONDA	R	A	2	211	39			02/21/2023	71
3770	EL PORTAL E	020	LA RONDA	LA RONDA	R	A	2	454	39			02/21/2023	75
3770	EL PORTAL E	030	LA RONDA	CANADA E	R	A	2	300	39			02/21/2023	75
3770	EL PORTAL E	040	CANADA E	AVENIDA DE LA ESTRELLA	R	A	2	280	39			02/21/2023	69
3750	EL PORTAL W	010	BUENA VISTA	AVENIDA DEL PONIENTE	R	A	2	995	40			02/21/2023	71
3750	EL PORTAL W	015	EL PRADO	EL PORTAL TRIANGLE W	R	A	2	477	40	11/01/2022	TYPE (I) SLURRY SEAL	02/21/2023	93
3750	EL PORTAL W	020	EL CAMINO REAL N	EL PORTAL TRIANGLE W	R	A	2	168	39	11/01/2022	TYPE (I) SLURRY SEAL	02/21/2023	85
3750	EL PORTAL W	030	EL CAMINO REAL N	EL PORTAL TRIANGLE W	R	O	2	170	40	11/01/2022	TYPE (I) SLURRY SEAL	02/21/2023	93
190	EL PRADO	010	AVENIDA ARAGON	EL PORTAL W	R	A	2	268	35	11/01/2022	TYPE (I) SLURRY SEAL	02/21/2023	96
190	EL PRADO	020	EL PORTAL W	AVENIDA DEL PONIENTE	R	A	2	277	35	11/01/2022	TYPE (I) SLURRY SEAL	02/21/2023	89
3425	ELENA LN	010	AVENIDA VICTORIA	CAZADOR LN	R	A	2	447	29	11/01/2022	TYPE (I) SLURRY SEAL	02/21/2023	82
3530	ENCINO LN	010	AVENIDA PALIZADA W	LINDA LN	R	A	2	345	29	05/02/2022	TYPE (I) SLURRY SEAL	02/21/2023	86
3530	ENCINO LN	020	LINDA LN	AVENIDA PALIZADA W	R	A	2	469	29	05/02/2022	TYPE (I) SLURRY SEAL	02/21/2023	76
1670	ENSENADA	010	END	ESTAMPIDA	R	A	2	209	40			10/05/2020	88
4290	ENTRADA PARAISO	010	AVENIDA SAN JUAN E	CERRITO CIELO	R	A	2	155	33			10/05/2020	81



City of San Clemente  
Pavement Management Plan 2023 Update  
Section Description Inventory  
Local Network

Sorted by Name

Street ID	Street Name	Section ID	Beg Location	End Location	FC	Surface Type	# of Lanes	Length (ft)	Width (ft)	Last Treatment Date	Last Treatment Type	PCI Date	PCI
4290	ENTRADA PARAISO	020	CERRITO CIELO	AVENIDA RAMONA E	R	A	2	340	33			10/05/2020	81
4290	ENTRADA PARAISO	030	AVENIDA RAMONA E	CALLE REGLA	R	A	2	400	33			10/05/2020	78
4290	ENTRADA PARAISO	040	CALLE REGLA	AVENIDA JUNIPERO E	R	A	2	165	33			10/05/2020	67
4290	ENTRADA PARAISO	050	AVENIDA JUNIPERO E	END	R	A	2	435	33			10/05/2020	71
3630	ESCALONES E	010	EL CAMINO REAL N	AVENIDA DE LA ESTRELLA	R	A	2	760	39			02/21/2023	71
3635	ESCALONES W	010	MARIPOSA W	CANADA W	R	A	2	607	39	05/02/2022	TYPE (I) SLURRY SEAL	02/21/2023	91
3635	ESCALONES W	020	CANADA W	CALLE PUENTE	R	A	2	675	39	05/02/2022	TYPE (I) SLURRY SEAL	02/21/2023	87
3635	ESCALONES W	030	CALLE PUENTE	EL CAMINO REAL N	R	A	2	1,424	39	05/02/2022	TYPE (I) SLURRY SEAL	02/21/2023	84
3280	ESPLANADE	010	PASEO DE CRISTOBAL W	VISTA MARINA	R	A	2	280	64	05/01/2020	SLURRY SEAL	02/21/2023	74
3280	ESPLANADE	020	VISTA MARINA	CALLE CONCHITA	R	A	2	185	64	05/01/2020	SLURRY SEAL	02/21/2023	78
3280	ESPLANADE	030	CALLE CONCHITA	TRAFALGAR LN	R	A	2	275	64	05/01/2020	SLURRY SEAL	02/21/2023	79
3280	ESPLANADE	040	TRAFALGAR LN	AVENIDA BARCELONA	R	A	2	176	64	05/01/2020	SLURRY SEAL	02/21/2023	77
3280	ESPLANADE	050	AVENIDA BARCELONA	POCO PASEO	R	A	2	231	64	05/01/2020	SLURRY SEAL	02/21/2023	87
3280	ESPLANADE	060	POCO PASEO	CALLE TOLEDO	R	A	2	168	64	05/01/2020	SLURRY SEAL	02/21/2023	84
3280	ESPLANADE	070	CALLE TOLEDO	OLA VISTA S	R	A	2	775	40	05/01/2020	SLURRY SEAL	02/21/2023	77
3280	ESPLANADE	080	OLA VISTA S	EL CAMINO REAL S	R	A	2	1,389	40	05/01/2020	SLURRY SEAL	02/21/2023	80
1770	ESTAMPIDA	010	INCLINADO	ENSENADA	R	A	2	395	40			10/05/2020	86
1770	ESTAMPIDA	020	ENSENADA	CADENA	R	A	2	275	40			10/05/2020	89
1770	ESTAMPIDA	025	CADENA	PORTICO DEL NORTE	R	A	2	615	40			10/05/2020	87
1770	ESTAMPIDA	027	PORTICO DEL SUR	NOVILLA	R	A	2	450	40			10/05/2020	86
1770	ESTAMPIDA	030	NOVILLA	OBRAJERO	R	A	2	244	40			10/05/2020	88
1940	ESTANCIA	010	CABALLISTA DEL SUR	OBRAJERO	R	A	2	303	40			10/05/2020	89
1940	ESTANCIA	020	OBRAJERO	CERCADO	R	A	2	500	40			10/05/2020	89
1940	ESTANCIA	030	CERCADO	HIERRO	R	A	2	147	40			10/05/2020	88
1940	ESTANCIA	040	HIERRO	GANADO	R	A	2	401	40			10/05/2020	88
1940	ESTANCIA	050	GANADO	DOMADOR	R	A	2	574	40			10/05/2020	87
1940	ESTANCIA	060	DOMADOR	CAMINO DE LOS MARES	R	A	2	177	40			10/05/2020	84
1850	ESTRIBO	010	END	BONANZA	R	A	2	199	39			10/05/2020	81
1860	GANADO	010	END	CERCADO	R	A	2	324	39			10/05/2020	86
1860	GANADO	020	CERCADO	ESTANCIA	R	A	2	601	39			10/05/2020	86
1880	HIERRO	010	END	ESTANCIA	R	A	2	326	40			10/05/2020	80
1640	INCLINADO	010	END	ALTURA	R	A	2	450	40			10/05/2020	79
1640	INCLINADO	020	ALTURA	ESTAMPIDA	R	A	2	200	40			10/05/2020	87
1640	INCLINADO	030	ESTAMPIDA	AFLORAMIENTO	R	A	2	675	40			10/05/2020	85
1640	INCLINADO	040	AFLORAMIENTO	SOMBREADO	R	A	2	688	40			10/05/2020	87
1790	JINETE	010	END	CABALLISTA DEL NORTE	R	A	2	350	40			10/05/2020	83
4370	LA CIMA	010	END	AVIENDA SAN JUAN E	R	A	2	165	35			10/05/2020	95
5100	LA ESPERANZA N	010	END	AVENIDA DE LA PAZ	R	A	2	257	35			10/05/2020	70
5100	LA ESPERANZA N	020	AVENIDA DE LA PAZ	AVENIDA PIZARRO	R	A	2	314	35	11/01/2021	TYPE (II) RAP SLURRY SEAL	10/05/2020	72
5100	LA ESPERANZA N	030	AVENIDA PIZARRO	EL LEVANTE	R	A	2	399	35	11/01/2021	TYPE (II) RAP SLURRY SEAL	10/05/2020	87
5100	LA ESPERANZA N	040	EL LEVANTE	AVENIDA PRESIDIO	R	A	2	570	35	11/01/2021	TYPE (II) RAP SLURRY SEAL	10/05/2020	75
5100	LA ESPERANZA N	050	LA ESPERANZA S	AVENIDA PRESIDIO	R	A	2	200	35			10/05/2020	98
4550	LA ESPERANZA S	010	AVENIDA PRESIDIO	VISTA ENCANTA	R	A	2	229	35			10/05/2020	97
4550	LA ESPERANZA S	020	VISTA ENCANTA	VISTA DEL PONTO	R	A	2	326	35			10/05/2020	98
4550	LA ESPERANZA S	030	VISTA DEL PONTO	CALLE PATRICIA	R	A	2	540	35			10/05/2020	92
4550	LA ESPERANZA S	040	CALLE PATRICIA	CALLE ESMARCA	R	A	2	1,185	35			10/05/2020	98
4550	LA ESPERANZA S	050	CALLE ESMARCA	CALLE ALTA	R	A	2	56	35			10/05/2020	100
4550	LA ESPERANZA S	060	CALLE ALTA	AVENIDA ARLENA	R	A	2	664	35			10/05/2020	98
4550	LA ESPERANZA S	070	AVENIDA ARLENA	AVENIDA CORDOBA E	R	A	2	495	35			10/05/2020	98
110	LA PALOMA	010	END	MARQUITA W	R	A	2	255	28	05/02/2022	TYPE (I) SLURRY SEAL	02/21/2023	86
110	LA PALOMA	020	MARQUITA W	MARIPOSA W	R	A	2	335	28	05/02/2022	TYPE (I) SLURRY SEAL	02/21/2023	95
120	LA PALOMA	030	MARIPOSA W	CALLE PUENTE	R	A	2	960	40	05/02/2022	TYPE (I) SLURRY SEAL	02/21/2023	76
3720	LA PLACENTIA	010	AVENIDA DE LA ESTRELLA	AVENIDA SIERRA	R	A	2	250	40	11/01/2022	TYPE (I) SLURRY SEAL	02/21/2023	95
3720	LA PLACENTIA	020	AVENIDA SIERRA	REVUELTA CT	R	A	2	240	40	11/01/2022	TYPE (I) SLURRY SEAL	02/21/2023	93
3720	LA PLACENTIA	030	REVUELTA CT	END	R	A	2	380	40	11/01/2022	TYPE (I) SLURRY SEAL	02/21/2023	94

Street ID	Street Name	Section ID	Beg Location	End Location	FC	Surface Type	# of Lanes	Length (ft)	Width (ft)	Last Treatment Date	Last Treatment Type	PCI Date	PCI
3255	LA RAMBLA	010	ESPLANADE	POCO PASEO	R	A	2	498	39	11/01/2022	TYPE (I) SLURRY SEAL	02/21/2023	95
3255	LA RAMBLA	020	POCO PASEO	PASEO DE CRISTOBAL W	R	A	2	247	39	11/01/2022	TYPE (I) SLURRY SEAL	02/21/2023	95
3255	LA RAMBLA	030	PASEO DE CRISTOBAL W	BOCA DEL CANON	R	A	2	282	24	11/01/2022	TYPE (I) SLURRY SEAL	02/21/2023	74
3255	LA RAMBLA	040	BOCA DEL CANON	END	R	A	2	258	24	11/01/2022	TYPE (I) SLURRY SEAL	02/21/2023	78
3670	LA RONDA	010	CHIQUITA	EL PORTAL E	R	A	2	368	29	05/01/2020	SLURRY SEAL	02/21/2023	76
3670	LA RONDA	020	CHIQUITA	CHIQUITA	R	A	2	472	29	05/01/2020	SLURRY SEAL	02/21/2023	76
3330	LA VENTANA	010	END	VIA BREVE	R	O	2	258	40			10/05/2020	69
3330	LA VENTANA	020	VIA BREVE	MONTE VISTA	R	O	2	485	40			10/05/2020	75
3330	LA VENTANA	030	MONTE VISTA	END	R	A	2	653	40			10/05/2020	78
4420	LADERA LN	010	END	AVENIDA CORDOBA E	R	A	2	247	35			10/05/2020	70
3555	LINDA LN	020	ENCINO LN	VIA MECHA	R	A	2	521	23	05/02/2022	TYPE (I) SLURRY SEAL	02/21/2023	83
80	LINDA LN	010	VIA MECHA	END	R	A	2	335	23			02/21/2023	71
1990	LLANO	010	RIACHUELO	RIACHUELO	R	A	2	1,085	40			10/05/2020	82
3560	LOMA LN	010	AVENIDA PALIZADA W	AVENIDA PALIZADA W	R	A	2	967	19	11/01/2022	TYPE (I) SLURRY SEAL	02/21/2023	89
1370	LOS BAUTISMOS LN	010	AVENIDA MAGDALENA E	END	R	A	2	659	25	11/01/2022	TYPE (I) SLURRY SEAL	10/05/2020	76
430	LOS OBREROS LN	010	CALLE DE LOS MOLINOS	CALLE VALLE	R	A	2	1,108	35	11/01/2022	TYPE (I) SLURRY SEAL	02/21/2023	84
3580	MARIPOSA E	010	EL CAMINO REAL N	AVENIDA DE LA ESTRELLA	R	A	2	592	40			02/21/2023	68
3590	MARIPOSA W	010	ESCALONES W	LA PALOMA	R	A	2	478	40	05/02/2022	TYPE (I) SLURRY SEAL	02/21/2023	95
3590	MARIPOSA W	020	LA PALOMA	CALLE PUENTE	R	A	2	850	40	05/02/2022	TYPE (I) SLURRY SEAL	02/21/2023	86
3590	MARIPOSA W	030	CALLE PUENTE	EL CAMINO REAL N	R	A	2	1,600	40	05/02/2022	TYPE (I) SLURRY SEAL	02/21/2023	86
3570	MARQUITA E	010	EL CAMINO REAL N	AVENIDA DE LA ESTRELLA	R	A	2	431	29			02/21/2023	72
3575	MARQUITA W	010	LA PALOMA	VIA MECHA	R	A	2	583	29	05/02/2022	TYPE (I) SLURRY SEAL	02/21/2023	92
3575	MARQUITA W	020	VIA MECHA	CALLE PUENTE	R	A	2	1,251	29	05/02/2022	TYPE (I) SLURRY SEAL	02/21/2023	87
3575	MARQUITA W	030	CALLE PUENTE	EL CAMINO REAL N	R	A	2	1,654	29	05/02/2022	TYPE (I) SLURRY SEAL	02/21/2023	80
3320	MONTE VISTA	010	LA VENTANA	CAMINO CAPISTRANO	R	A	2	770	39	11/01/2021	TYPE (II) RAP SLURRY SEAL	10/05/2020	78
3340	MONTEREY LN	010	AVENIDA VICTORIA	CORONADO LN	R	A	2	116	25	05/01/2020	SLURRY SEAL	02/21/2023	74
3340	MONTEREY LN	020	CORONADO LN	ALAMEDA LN	R	A	2	125	25	05/01/2020	SLURRY SEAL	02/21/2023	81
3340	MONTEREY LN	030	ALAMEDA LN	SANTA ANA LN	R	A	2	110	25	05/01/2020	SLURRY SEAL	02/21/2023	76
3340	MONTEREY LN	040	SANTA ANA LN	CORONA LN	R	A	2	226	25	05/01/2020	SLURRY SEAL	02/21/2023	72
3340	MONTEREY LN	050	CORONA LN	AVENIDA VICTORIA	R	A	2	613	25	05/01/2020	SLURRY SEAL	02/21/2023	74
1755	NOVILLA	010	END	ESTAMPIDA	R	A	2	195	39			10/05/2020	89
2200	NOVILUNIO	010	END	CALLE HERALDO	R	A	2	388	39	05/02/2022	TYPE (I) SLURRY SEAL	10/05/2020	86
1780	OBRAJERO	010	END	ESTAMPIDA	R	A	2	379	39			10/05/2020	88
1780	OBRAJERO	020	ESTAMPIDA	ESTANCIA	R	A	2	438	39			10/05/2020	87
3480	OLA VISTA N	010	AVENIDA PALIZADA W	AVENIDA MIRAMAR	R	A	2	250	39	05/02/2022	TYPE (I) SLURRY SEAL	02/21/2023	71
3480	OLA VISTA N	020	AVENIDA MIRAMAR	AVENIDA SERRA	R	A	2	266	39	05/02/2022	TYPE (I) SLURRY SEAL	02/21/2023	76
3480	OLA VISTA N	030	AVENIDA SERRA	AVENIDA CABRILLO	R	A	2	256	39	05/02/2022	TYPE (I) SLURRY SEAL	02/21/2023	74
3480	OLA VISTA N	040	AVENIDA CABRILLO	AVENIDA DEL MAR	R	A	2	284	39	05/02/2022	TYPE (I) SLURRY SEAL	02/21/2023	80
3380	OLA VISTA S	010	AVENIDA DEL MAR	AVENIDA GRANADA	R	A	2	277	39	11/01/2022	TYPE (I) SLURRY SEAL	02/21/2023	74
3380	OLA VISTA S	020	AVENIDA GRANADA	AVENIDA VICTORIA	R	A	2	250	25	11/01/2022	TYPE (I) SLURRY SEAL	02/21/2023	81
3380	OLA VISTA S	030	AVENIDA VICTORIA	AVENIDA ROSA	R	A	2	250	25	11/01/2022	TYPE (I) SLURRY SEAL	02/21/2023	79
3380	OLA VISTA S	040	AVENIDA ROSA	AVENIDA SANTA BARBARA	R	A	2	224	25	11/01/2022	TYPE (I) SLURRY SEAL	02/21/2023	87
3380	OLA VISTA S	050	AVENIDA SANTA BARBARA	AVENIDA MONTEREY	R	A	2	273	39	05/01/2020	SLURRY SEAL	02/21/2023	85
3380	OLA VISTA S	060	AVENIDA MONTEREY	AVENIDA MADRID	R	A	2	285	39	05/01/2020	SLURRY SEAL	02/21/2023	71
3380	OLA VISTA S	070	AVENIDA MADRID	CAZADOR LN	R	A	2	66	39	05/01/2020	SLURRY SEAL	02/21/2023	72
3380	OLA VISTA S	080	CAZADOR LN	TRAFALGAR LN	R	A	2	310	39	05/01/2020	SLURRY SEAL	02/21/2023	71
3380	OLA VISTA S	090	TRAFALGAR LN	AVENIDA CADIZ W	R	A	2	133	39	05/01/2020	SLURRY SEAL	02/21/2023	70
3380	OLA VISTA S	100	AVENIDA CADIZ W	AVENIDA BARCELONA	R	A	2	262	39	05/01/2020	SLURRY SEAL	02/21/2023	74
3380	OLA VISTA S	110	AVENIDA BARCELONA	ESPLANADE	R	A	2	304	39	05/01/2020	SLURRY SEAL	02/21/2023	73
3380	OLA VISTA S	120	ESPLANADE	AVENIDA SANTIAGO W	R	A	2	171	39	05/01/2020	SLURRY SEAL	02/21/2023	62
3380	OLA VISTA S	130	AVENIDA SANTIAGO W	PASEO DE CRISTOBAL W	R	A	2	267	39	05/01/2020	SLURRY SEAL	02/21/2023	83
3380	OLA VISTA S	140	PASEO DE CRISTOBAL W	AVENIDA CORDOBA W	R	A	2	328	39	05/01/2020	SLURRY SEAL	02/21/2023	82
3380	OLA VISTA S	150	AVENIDA CORDOBA W	AVENIDA GAVIOTA W	R	A	2	327	39	05/01/2020	SLURRY SEAL	02/21/2023	75
3380	OLA VISTA S	160	AVENIDA GAVIOTA W	AVENIDA GAVIOTA W	R	A	2	218	39	05/01/2020	SLURRY SEAL	02/21/2023	82
3380	OLA VISTA S	170	AVENIDA GAVIOTA W	AVENIDA VALENCIA W	R	A	2	302	39	05/01/2020	SLURRY SEAL	02/21/2023	72



City of San Clemente  
Pavement Management Plan 2023 Update  
Section Description Inventory  
Local Network

Sorted by Name

Street ID	Street Name	Section ID	Beg Location	End Location	FC	Surface Type	# of Lanes	Length (ft)	Width (ft)	Last Treatment Date	Last Treatment Type	PCI Date	PCI
3380	OLA VISTA S	180	AVENIDA VALENCIA W	AVENIDA PRINCESA	R	A	2	238	52	05/01/2020	SLURRY SEAL	02/21/2023	75
3380	OLA VISTA S	190	AVENIDA PRINCESA	AVENIDA PRINCESA	R	A	2	145	52	05/01/2020	SLURRY SEAL	02/21/2023	82
3380	OLA VISTA S	200	AVENIDA PRINCESA	AVENIDA DE LOS LOBOS MARINOS W	R	A	2	510	52	05/01/2020	SLURRY SEAL	02/21/2023	75
3380	OLA VISTA S	210	AVENIDA DE LOS LOBOS MARINOS W	AVENIDA SAN ANTONIO W	R	A	2	515	52	05/01/2020	SLURRY SEAL	02/21/2023	79
3380	OLA VISTA S	230	AVENIDA SAN ANTONIO W	AVENIDA ALESSANDRO W	R	A	2	210	25	05/01/2020	SLURRY SEAL	02/21/2023	81
3380	OLA VISTA S	240	AVENIDA ALESSANDRO W	AVENIDA RAMONA W	R	A	2	274	25	05/01/2020	SLURRY SEAL	02/21/2023	75
3380	OLA VISTA S	260	AVENIDA RAMONA W	AVENIDA CORNELIO W	R	A	2	219	25	05/01/2020	SLURRY SEAL	02/21/2023	76
3380	OLA VISTA S	270	AVENIDA CORNELIO W	AVENIDA JUNIPERO W	R	A	2	250	25	05/01/2020	SLURRY SEAL	02/21/2023	75
3380	OLA VISTA S	280	AVENIDA JUNIPERO W	PASEO DE LA SERENATA	R	A	2	372	30	05/01/2020	SLURRY SEAL	02/21/2023	76
3380	OLA VISTA S	290	PASEO DE LA SERENATA	AVENIDA DE LA RIVIERA	R	A	2	332	20	05/01/2020	SLURRY SEAL	02/21/2023	74
3380	OLA VISTA S	300	AVENIDA DE LA RIVIERA	CALLE DEL PACIFICO	R	A	2	416	30	05/01/2020	SLURRY SEAL	02/21/2023	74
3380	OLA VISTA S	310	CALLE DEL PACIFICO	AVENIDA MAGDALENA W	R	A	2	356	30	05/01/2020	SLURRY SEAL	02/21/2023	75
3380	OLA VISTA S	320	AVENIDA MAGDALENA W	AVENIDA CALAFIA	R	A	2	355	30	05/01/2020	SLURRY SEAL	02/21/2023	77
2120	OTERO	010	END	CALLE HERALDO	R	A	2	406	39	05/02/2022	TYPE (I) SLURRY SEAL	10/05/2020	85
2100	PANADERO	010	CALLE HERALDO	END	R	A	2	185	40	05/02/2022	TYPE (I) SLURRY SEAL	10/05/2020	85
3335	PASADENA CT	010	END	CAZADOR LN	R	A	2	210	35			02/21/2023	63
3335	PASADENA CT	020	CAZADOR LN	AVENIDA VICTORIA	R	A	2	192	35			02/21/2023	61
3310	PASEO DE CRISTOBAL	010	END	ESPLANADE	R	A	2	358	52	05/01/2020	SLURRY SEAL	02/21/2023	70
3310	PASEO DE CRISTOBAL	020	ESPLANADE	VISTA MARINA	R	A	2	672	52	05/01/2020	SLURRY SEAL	02/21/2023	72
3310	PASEO DE CRISTOBAL	030	VISTA MARINA	LA RAMBLA	R	A	2	270	52	05/01/2020	SLURRY SEAL	02/21/2023	70
3310	PASEO DE CRISTOBAL	040	LA RAMBLA	CALLE TOLEDO	R	A	2	517	40	05/01/2020	SLURRY SEAL	02/21/2023	70
3310	PASEO DE CRISTOBAL	050	CALLE TOLEDO	OLA VISTA S	R	A	2	953	39			02/21/2023	63
3310	PASEO DE CRISTOBAL	060	OLA VISTA S	EL CAMINO REAL S	R	A	2	1,092	39			02/21/2023	66
1795	PASEO DE LA SERENATA	010	END	OLA VISTA S	R	A	2	588	32	05/02/2022	TYPE (I) SLURRY SEAL	02/21/2023	84
5117	PATERO DEL ORO	010	AVENIDA LA CUESTA	EL LEVANTE	R	A	2	1,665	21			10/05/2020	82
2180	PENASCO	010	CALLE HERALDO	VIA BLANCO	R	A	2	2,310	33			10/05/2020	94
2180	PENASCO	020	VIA BLANCO	END	R	A	2	168	33			10/05/2020	93
1695	PLAZA A LA PLAYA	010	END	AVENIDA LA COSTA	R	A	2	167	34			02/21/2023	83
1695	PLAZA A LA PLAYA	020	AVENIDA LA COSTA	END	R	A	2	162	34			02/21/2023	72
3240	POCO PASEO	010	LA RAMBLA	ESPLANADE	R	A	2	390	35	11/01/2022	TYPE (I) SLURRY SEAL	02/21/2023	94
1700	PORTICO DEL NORTE	010	ESTAMPIDA	EMINENCIA DEL SUR	R	A	2	980	39	06/01/2020	SLURRY SEAL	10/05/2020	99
1700	PORTICO DEL NORTE	020	EMINENCIA DEL SUR	CABALLISTA DEL NORTE	R	A	2	420	39	06/01/2020	SLURRY SEAL	10/05/2020	98
1700	PORTICO DEL NORTE	030	CABALLISTA DEL NORTE	EMINENCIA DEL NORTE	R	A	2	223	39	06/01/2020	SLURRY SEAL	10/05/2020	99
1700	PORTICO DEL NORTE	040	EMINENCIA DEL NORTE	CAMINO DE LOS MARES	R	A	2	1,387	39	06/01/2020	SLURRY SEAL	10/05/2020	98
1705	PORTICO DEL SUR	010	CAMINO DE LOS MARES	SOMBREADO	R	A	2	1,613	39	06/01/2020	SLURRY SEAL	10/05/2020	98
1705	PORTICO DEL SUR	020	SOMBREADO	ESTAMPIDA	R	A	2	907	39	06/01/2020	SLURRY SEAL	10/05/2020	98
6350	PUERTA DEL SOL	010	AVENIDA VISTA HERMOSA	CALLE ALICANTE	R	A	2	1,419	24			10/05/2020	73
6580	PUERTA DEL SOL	010	END	AVENIDA VISTA HERMOSA	R	A	2	297	20			10/05/2020	72
1800	REBANO	010	END	BONANZA	R	A	2	551	39			10/05/2020	86
3650	REVUELTA CT	010	END	LA PLACENTIA	R	A	2	264	24	11/01/2022	TYPE (I) SLURRY SEAL	02/21/2023	91
2000	RIACHUELO	010	RIACHUELO	RIACHUELO	R	A	2	1,080	40			10/05/2020	74
2000	RIACHUELO	020	RIACHUELO	LLANO	R	A	2	345	40			10/05/2020	83
2000	RIACHUELO	030	LLANO	CERCA	R	A	2	925	40			10/05/2020	84
2000	RIACHUELO	040	CERCA	LLANO	R	A	2	300	40			10/05/2020	87
2000	RIACHUELO	050	LLANO	RIACHUELO	R	A	2	275	40			10/05/2020	88
2000	RIACHUELO	060	RIACHUELO	RIACHUELO	R	A	2	350	40			10/05/2020	90
2000	RIACHUELO	070	RIACHUELO	CALLE SARMENTOSO	R	A	2	202	40			10/05/2020	84
2000	RIACHUELO	080	CAMINO VERA CRUZ	RIACHUELO	R	A	2	140	40			10/05/2020	85
2000	RIACHUELO	090	END	RIACHUELO	R	A	2	121	40			10/05/2020	54
460	RINCON CT	010	END	CALLE DE LOS MOLINOS	R	A	2	395	39			02/21/2023	79
3360	SANTA ANA LN	010	AVENIDA DEL MAR	CAPISTRANO LN	R	A	2	315	25	11/01/2022	TYPE (I) SLURRY SEAL	02/21/2023	93
3360	SANTA ANA LN	020	CAPISTRANO LN	MONTEREY LN	R	A	2	168	25	11/01/2022	TYPE (I) SLURRY SEAL	02/21/2023	90
1650	SOMBREADO	010	END	ALTURA	R	A	2	275	40			10/05/2020	82
1650	SOMBREADO	020	ALTURA	INCLINADO	R	A	2	195	40			10/05/2020	84
1650	SOMBREADO	030	INCLINADO	PORTICO DEL SUR	R	A	2	168	40			10/05/2020	85

Street ID	Street Name	Section ID	Beg Location	End Location	FC	Surface Type	# of Lanes	Length (ft)	Width (ft)	Last Treatment Date	Last Treatment Type	PCI Date	PCI
5010	TERRAZA VISTA BAHIA	010	END	EL LEVANTE	R	A	2	194	32	05/02/2022	TYPE (I) SLURRY SEAL	10/05/2020	89
3250	TRAFALGAR LN	010	ESPLANADE	OLA VISTA S	R	A	2	1,125	29	11/01/2022	TYPE (I) SLURRY SEAL	02/21/2023	92
3250	TRAFALGAR LN	020	OLA VISTA S	EL CAMINO REAL S	R	A	2	1,756	29	11/01/2022	TYPE (I) SLURRY SEAL	02/21/2023	96
1820	VACUNO	010	ARREOS	CABALLISTA DEL SUR	R	A	2	271	39			10/05/2020	84
3040	VIA ALEGRE	010	VIA MONTEGO	VIA LADO	R	A	2	590	39	11/01/2022	TYPE (I) SLURRY SEAL	10/05/2020	72
3040	VIA ALEGRE	020	VIA LADO	VIA BANDITA	R	A	2	182	35	11/01/2022	TYPE (I) SLURRY SEAL	10/05/2020	65
3040	VIA ALEGRE	030	VIA BANDITA	VIA VISTOSA	R	A	2	172	35	11/01/2022	TYPE (I) SLURRY SEAL	10/05/2020	76
3040	VIA ALEGRE	040	VIA VISTOSA	VIA VERBENA	R	A	2	151	35	11/01/2022	TYPE (I) SLURRY SEAL	10/05/2020	72
3040	VIA ALEGRE	050	VIA VERBENA	VIA MONTECITO	R	A	2	163	35	11/01/2022	TYPE (I) SLURRY SEAL	10/05/2020	67
3040	VIA ALEGRE	060	VIA MONTECITO	VIA SANTO TOMAS	R	A	2	147	35	11/01/2022	TYPE (I) SLURRY SEAL	10/05/2020	86
3040	VIA ALEGRE	070	VIA SANTO TOMAS	VIA CASA LOMA	R	A	2	155	35	11/01/2022	TYPE (I) SLURRY SEAL	10/05/2020	86
3040	VIA ALEGRE	080	VIA CASA LOMA	VIA ARBOLEDA	R	A	2	152	35	11/01/2022	TYPE (I) SLURRY SEAL	10/05/2020	74
3040	VIA ALEGRE	090	VIA ARBOLEDA	VIA MONTEZUMA	R	A	2	143	35	11/01/2022	TYPE (I) SLURRY SEAL	10/05/2020	69
3040	VIA ALEGRE	100	VIA MONTEZUMA	END	R	A	2	231	35	11/01/2022	TYPE (I) SLURRY SEAL	10/05/2020	76
2260	VIA AMAPOLA	010	END	CALLE PIEDRAS	R	A	2	187	27			10/05/2020	89
2260	VIA AMAPOLA	020	CALLE PIEDRAS	CALLE NUEVO	R	A	2	1,405	27			10/05/2020	86
2970	VIA ARBOLEDA	010	VIA MONTEGO	VIA ALEGRE	R	A	2	1,009	31	11/01/2022	TYPE (I) SLURRY SEAL	10/05/2020	72
6680	VIA ARTEMESIA	010	AVENIDA COSTA AZUL	VIA BELLAS ARTES	R	A	2	698	36			10/05/2020	98
6680	VIA ARTEMESIA	020	VIA BELLAS ARTES	VIA MURILLO	R	A	2	937	32			10/05/2020	98
6680	VIA ARTEMESIA	030	VIA MURILLO	END	R	A	2	592	32			10/05/2020	98
4430	VIA AVILA	010	AVENIDA CORDOBA E	END	R	A	2	185	33			10/05/2020	81
930	VIA BALLENA	010	VIA CASCADITA	VIA SOCORRO	R	A	2	2,295	33	05/02/2022	TYPE (I) SLURRY SEAL	10/05/2020	70
3020	VIA BANDITA	020	VIA MONTEGO	VIA ALEGRE	R	A	2	784	31	11/01/2022	TYPE (I) SLURRY SEAL	10/05/2020	66
2240	VIA BELLOTA	010	END	CALLE PIEDRAS	R	A	2	777	27			10/05/2020	78
2190	VIA BLANCO	010	END	CALLE HERALDO	R	A	2	771	27			10/05/2020	93
2190	VIA BLANCO	020	CALLE HERALDO	CALLE VALLARTA	R	A	2	512	40			10/05/2020	83
2190	VIA BLANCO	030	CALLE VALLARTA	PENASCO	R	A	2	1,012	40			10/05/2020	82
2190	VIA BLANCO	040	PENASCO	CAMINO VERA CRUZ	R	A	2	196	40			10/05/2020	87
3305	VIA BREVE	010	LA VENTANA	CAMINO CAPISTRANO	R	O	2	300	39	05/02/2022	TYPE (I) SLURRY SEAL	10/05/2020	89
6500	VIA CALLEJON	010	END	AVENIDA LA PATA	R	A	2	732	24	11/01/2021	TYPE (II) RAP SLURRY SEAL	10/05/2020	80
2977	VIA CASA LOMA	010	VIA MONTEGO	VIA ALEGRE	R	A	2	1,056	31	11/01/2022	TYPE (I) SLURRY SEAL	10/05/2020	82
900	VIA CASCADITA	010	AVENIDA VAQUERO	VIA MONTEGO	R	A	2	261	40			10/05/2020	98
900	VIA CASCADITA	020	VIA MONTEGO	VIA SENDA	R	A	2	929	40			10/05/2020	98
900	VIA CASCADITA	030	VIA SENDA	CALLE TINAJA	R	A	2	158	40			10/05/2020	100
900	VIA CASCADITA	040	CALLE TINAJA	VIA BALLENA	R	A	2	167	40			10/05/2020	100
900	VIA CASCADITA	050	VIA BALLENA	VIA SAN ANDREAS	R	A	2	170	40			10/05/2020	100
900	VIA CASCADITA	060	VIA SAN ANDREAS	VIA SOCORRO	R	A	2	107	40			10/05/2020	100
4450	VIA CATALINA	010	END	AVENIDA CORDOBA E	R	A	2	285	33			10/05/2020	98
2500	VIA CHUECA	010	END	CALLE CHUECA	R	O	2	150	35			10/05/2020	93
3980	VIA CISCO	010	AVENIDA ACAPULCO	VIA ZAPATA	R	A	2	183	39	05/02/2022	TYPE (I) SLURRY SEAL	10/05/2020	83
3980	VIA CISCO	020	VIA ZAPATA	VIA TOLUCA	R	A	2	282	32	01/04/2023	TYPE (I) SLURRY SEAL	10/05/2020	80
3980	VIA CISCO	030	VIA TOLUCA	CITY LIMIT	R	A	2	59	36	05/02/2022	TYPE (I) SLURRY SEAL	10/05/2020	87
4040	VIA COLIBRI	010	AVENIDA SAN PABLO	END	R	A	2	288	32			10/05/2020	97
3092	VIA CORBINA	010	END	CALLE VISTA TORITO	R	A	2	535	31	11/01/2022	TYPE (I) SLURRY SEAL	10/05/2020	72
1175	VIA DEL CAMPO	010	CALLE BIENVENIDO	VIA MANZANA	R	A	2	1,032	31	05/01/2020	SLURRY SEAL	10/05/2020	96
4090	VIA DELFIN	010	AVENIDA SAN PABLO	END	R	O	2	466	35	04/01/2019	GRIND AND OVERLAY	10/05/2020	97
4110	VIA ENSUENO	010	END	AVENIDA SAN PABLO	R	O	2	785	33	05/02/2022	TYPE (I) SLURRY SEAL	10/05/2020	93
2530	VIA HIDALGO	010	END	CALLE HIDALGO	R	O	2	121	35			10/05/2020	97
6630	VIA JUAREZ	010	END	CALLE JUAREZ	R	O	2	128	37	04/01/2019	GRIND AND OVERLAY	10/05/2020	93
4440	VIA LA JOLLA	010	AVENIDA CORDOBA E	END	R	A	2	450	33			10/05/2020	98
4570	VIA LA MESA	020	END	AVENIDA CORDOBA E	R	A	2	134	33			10/05/2020	98
3025	VIA LADO	010	VIA MONTEGO	VIA ALEGRE	R	A	2	563	31	11/01/2022	TYPE (I) SLURRY SEAL	10/05/2020	67
1170	VIA MANZANA	010	CITY LIMIT	CALLE BIENVENIDO	R	A	2	340	31	11/01/2022	TYPE (I) SLURRY SEAL	10/05/2020	78
1170	VIA MANZANA	020	CALLE BIENVENIDO	CALLE REAL	R	A	2	1,759	31	11/01/2022	TYPE (I) SLURRY SEAL	10/05/2020	86
1170	VIA MANZANA	030	CALLE REAL	VIA DEL CAMPO	R	O	2	811	31	05/01/2020	GRIND AND OVERLAY	10/05/2020	97



Street ID	Street Name	Section ID	Beg Location	End Location	FC	Surface Type	# of Lanes	Length (ft)	Width (ft)	Last Treatment Date	Last Treatment Type	PCI Date	PCI
3545	VIA MECHA	010	LINDA LN	MARQUITA W	R	A	2	414	23			02/21/2023	83
4100	VIA MIMOSA	010	END	AVENIDA SAN PABLO	R	A	2	400	35			10/05/2020	89
3070	VIA MONTECITO	010	AVENIDA VAQUERO	VIA MONTEGO	R	A	2	724	31	11/01/2022	TYPE (I) SLURRY SEAL	10/05/2020	71
3070	VIA MONTECITO	020	VIA MONTEGO	VIA ALEGRE	R	A	2	1,080	31	11/01/2022	TYPE (I) SLURRY SEAL	10/05/2020	69
3085	VIA MONTEGO	010	VIA CASCADITA	VIA ALEGRE	R	A	2	480	40	11/01/2022	TYPE (I) SLURRY SEAL	10/05/2020	80
3085	VIA MONTEGO	020	VIA ALEGRE	VIA LADO	R	A	2	275	40	11/01/2022	TYPE (I) SLURRY SEAL	10/05/2020	83
3085	VIA MONTEGO	030	VIA LADO	VIA BANDITA	R	A	2	215	40	11/01/2022	TYPE (I) SLURRY SEAL	10/05/2020	78
3085	VIA MONTEGO	040	VIA BANDITA	VIA VISTOSA	R	A	2	190	40	11/01/2022	TYPE (I) SLURRY SEAL	10/05/2020	71
3085	VIA MONTEGO	050	VIA VISTOSA	VIA VERBENA	R	A	2	175	40	11/01/2022	TYPE (I) SLURRY SEAL	10/05/2020	78
3085	VIA MONTEGO	060	VIA VERBENA	VIA MONTECITO	R	A	2	148	40	11/01/2022	TYPE (I) SLURRY SEAL	10/05/2020	71
3085	VIA MONTEGO	070	VIA MONTECITO	VIA SANTO TOMAS	R	A	2	157	40	11/01/2022	TYPE (I) SLURRY SEAL	10/05/2020	78
3085	VIA MONTEGO	080	VIA SANTO TOMAS	VIA CASA LOMA	R	A	2	155	40	11/01/2022	TYPE (I) SLURRY SEAL	10/05/2020	89
3085	VIA MONTEGO	090	VIA CASA LOMA	VIA ARBOLEDA	R	A	2	170	40	11/01/2022	TYPE (I) SLURRY SEAL	10/05/2020	76
3085	VIA MONTEGO	100	VIA ARBOLEDA	VIA MONTEZUMA	R	A	2	177	40	11/01/2022	TYPE (I) SLURRY SEAL	10/05/2020	69
2960	VIA MONTEZUMA	010	VIA MONTEGO	VIA ALEGRE	R	A	2	984	40	11/01/2022	TYPE (I) SLURRY SEAL	10/05/2020	77
2270	VIA MORADA	010	END	CALLE NUEVO	R	A	2	500	39			10/05/2020	95
3338	VIA NADA	010	END	CALLE GRANDE VISTA	R	A	2	244	35			10/05/2020	70
490	VIA PICO PLZ	010	AVENIDA PICO	END	R	O	2	704	32	01/15/2021	GRIND AND OVERLAY	02/21/2023	85
4000	VIA PROMONTORIO	010	AVENIDA ACAPULCO	END	R	A	2	768	39	05/02/2022	TYPE (I) SLURRY SEAL	10/05/2020	62
4500	VIA ROBINA	010	CALLE PATRICIA	END	R	A	2	324	33			10/05/2020	71
1070	VIA SACRAMENTO	010	CITY LIMIT	CALLE ABRIL	R	A	2	169	40	11/01/2022	TYPE (I) SLURRY SEAL	10/05/2020	85
1070	VIA SACRAMENTO	020	CALLE ABRIL	CALLE MAYO	R	A	2	166	40	11/01/2022	TYPE (I) SLURRY SEAL	10/05/2020	85
1070	VIA SACRAMENTO	030	CALLE MAYO	CALLE JUNO	R	A	2	177	40	11/01/2022	TYPE (I) SLURRY SEAL	10/05/2020	84
920	VIA SAN ANDREAS	010	VIA CASCADITA	VIA BALLENA	R	A	2	1,970	33	05/02/2022	TYPE (I) SLURRY SEAL	10/05/2020	72
3110	VIA SAN GORGONIO	010	AVENIDA VAQUERO	VIA SAN JACINTO	R	A	2	197	40			10/05/2020	86
3110	VIA SAN GORGONIO	020	VIA SAN JACINTO	CALLE VISTA TORITO	R	A	2	1,255	40			10/05/2020	78
3096	VIA SAN JACINTO	010	VIA SAN GORGONIO	CALLE VISTA TORITO	R	A	2	1,373	31	11/01/2022	TYPE (I) SLURRY SEAL	10/05/2020	79
2980	VIA SANTO TOMAS	010	VIA MONTEGO	VIA ALEGRE	R	A	2	1,091	31	11/01/2022	TYPE (I) SLURRY SEAL	10/05/2020	70
890	VIA SENDA	010	END	VIA CASCADITA	R	O	2	326	33	05/02/2022	TYPE (I) SLURRY SEAL	10/05/2020	74
935	VIA SOCORRO	010	CAMINO SAN CLEMENTE	VIA CASCADITA	R	A	2	160	30			10/05/2020	84
935	VIA SOCORRO	020	VIA CASCADITA	VIA BALLENA	R	A	2	1,938	30			10/05/2020	77
6300	VIA SUERTE	010	AVENIDA VISTA HERMOSA	CALLE CAMPANERO	R	A	2	692	40	11/01/2021	TYPE (II) RAP SLURRY SEAL	10/05/2020	68
3970	VIA TOLUCA	010	END	VIA CISCO	R	A	2	825	39	05/02/2022	TYPE (I) SLURRY SEAL	10/05/2020	84
3000	VIA VERBENA	010	VIA MONTEGO	VIA ALEGRE	R	A	2	1,067	31	11/01/2022	TYPE (I) SLURRY SEAL	10/05/2020	63
3010	VIA VISTOSA	010	VIA MONTEGO	VIA ALEGRE	R	A	2	1,004	31	11/01/2022	TYPE (I) SLURRY SEAL	10/05/2020	70
3990	VIA ZAPATA	010	VIA CISCO	END	R	A	2	670	39	05/02/2022	TYPE (I) SLURRY SEAL	10/05/2020	62
4590	VISTA ALCEDO	010	END	VISTA VALINDA	R	O	2	274	31	06/01/2019	GRIND AND OVERLAY	10/05/2020	97
4580	VISTA CANTORA	010	VISTA VALINDA	END	R	O	2	553	32	04/01/2019	GRIND AND OVERLAY	10/05/2020	96
4460	VISTA CAYENTA	010	VISTA VALINDA	AVENIDA BUENA SUERTE	R	A	2	923	39			10/05/2020	98
6420	VISTA MARINA	010	ESPLANADE	PASEO DE CRISTOBAL W	R	A	2	502	20	11/01/2022	TYPE (I) SLURRY SEAL	02/21/2023	92
6420	VISTA MARINA	020	ESPLANADE	END	R	A	2	400	20	11/01/2022	TYPE (I) SLURRY SEAL	02/21/2023	83
4600	VISTA VALINDA	010	END	VISTA CAYENTA	R	A	2	225	39			10/05/2020	98
4600	VISTA VALINDA	020	VISTA CAYENTA	VISTA CANTORA	R	A	2	195	36			10/05/2020	99
4600	VISTA VALINDA	030	VISTA CANTORA	VISTA ALCEDO	R	A	2	275	36			10/05/2020	99
4600	VISTA VALINDA	040	VISTA ALCEDO	AVENIDA SALVADOR	R	A	2	808	36			10/05/2020	98

## ALLEY NETWORK



Street ID	Street Name	Section ID	Beg Location	End Location	FC	Surface Type	# of Lanes	Length (ft)	Width (ft)	Last Treatment Date	Last Treatment Type	PCI Date	PCI
6460	ALLEY	010	BOCA DE LA PLAYA	AVENIDA FLORENCIA	O	O	2	1,158	20	11/01/2022	GRIND AND 0.2' AC OVERLAY	02/21/2023	74
6460	ALLEY	020	AVENIDA DE LA GRULLA	AVENIDA ARAGON	O	O	2	551	20	11/01/2022	GRIND AND 0.2' AC OVERLAY	02/21/2023	79
6460	ALLEY	030	AVENIDA ARAGON	EL PORTAL W	O	O	2	205	20	11/01/2022	GRIND AND 0.2' AC OVERLAY	02/21/2023	82
6460	ALLEY	035	EL PORTAL E	CANADA E	O	O	2	260	24	11/01/2022	GRIND AND 0.25' AC OVERLAY	10/05/2020	61
6460	ALLEY	040	ESCALONES E	MARIPOSA E	O	O	2	261	20	11/01/2022	GRIND AND 0.25' AC OVERLAY	02/21/2023	96
6460	ALLEY	050	MARIPOSA E	MARQUITA E	O	O	2	250	20	11/01/2022	GRIND AND 0.25' AC OVERLAY	02/21/2023	92
6460	ALLEY	060	AVENIDA DE LA GRULLA	AVENIDA DE LA GRULLA	O	A	2	941	19			02/21/2023	38
6460	ALLEY	070	MARQUITA W	AVENIDA PALIZADA W	O	O	2	546	20	11/01/2022	GRIND AND 0.25' AC OVERLAY	02/21/2023	87
6460	ALLEY	080	AVENIDA PALIZADA W	AVENIDA MIRAMAR	O	O	2	306	20	11/01/2022	GRIND AND 0.25' AC OVERLAY	02/21/2023	71
6460	ALLEY	090	AVENIDA MIRAMAR	AVENIDA SERRA	O	O	2	257	20	11/01/2022	GRIND AND 0.25' AC OVERLAY	02/21/2023	87
6460	ALLEY	100	AVENIDA SERRA	AVENIDA CABRILLO	O	O	2	245	20	11/01/2022	GRIND AND 0.2' AC OVERLAY	02/21/2023	86
6460	ALLEY	110	AVENIDA CABRILLO	AVENIDA DEL MAR	O	A	2	243	20			02/21/2023	55
6460	ALLEY	120	AVENIDA DEL MAR	AVENIDA GRANADA	O	A	2	238	20			02/21/2023	58
6460	ALLEY	130	ESCALONES W	MARIPOSA W	O	O	2	200	20	11/01/2022	GRIND AND 0.2' AC OVERLAY	02/21/2023	90
6460	ALLEY	140	CANADA W	ESCALONES W	O	O	2	350	20	11/01/2022	GRIND AND 0.2' AC OVERLAY	02/21/2023	94
6460	ALLEY	150	MARIPOSA W	MARQUITA W	O	O	2	330	20	11/01/2022	GRIND AND 0.2' AC OVERLAY	02/21/2023	85
6460	ALLEY	160	AVENIDA GRANADA	AVENIDA VICTORIA	O	A	2	246	20			02/21/2023	51
6460	ALLEY	170	AVENIDA VICTORIA	AVENIDA ROSA	O	O	2	212	20	11/01/2022	GRIND AND 0.2' AC OVERLAY	02/21/2023	90
6460	ALLEY	180	AVENIDA ROSA	AVENIDA MATEO	O	O	2	211	20	11/01/2022	GRIND AND 0.2' AC OVERLAY	02/21/2023	87
6460	ALLEY	190	AVENIDA MATEO	AVENIDA ALGODON	O	A	2	225	20			02/21/2023	34
6460	ALLEY	200	AVENIDA ALGODON	TRAFALGAR LN	O	O	2	304	20	11/01/2022	GRIND AND 0.25' AC OVERLAY	02/21/2023	91
6460	ALLEY	210	TRAFALGAR LN	AVENIDA CADIZ W	O	O	2	307	20	11/01/2022	GRIND AND 0.35' AC OVERLAY	02/21/2023	80
6460	ALLEY	220	AVENIDA BARCELONA	ESPLANADE	O	O	2	265	20	11/01/2022	GRIND AND 0.25' AC OVERLAY	02/21/2023	86
6460	ALLEY	230	ESPLANADE	AVENIDA SANTIAGO W	O	O	2	254	20	11/01/2022	GRIND AND 0.25' AC OVERLAY	02/21/2023	87
6460	ALLEY	240	AVENIDA SANTIAGO W	PASEO DE CRISTOBAL W	O	O	2	257	20	11/01/2022	GRIND AND 0.35' AC OVERLAY	02/21/2023	84
6460	ALLEY	250	PASEO DE CRISTOBAL	AVENIDA CORDOBA W	O	O	2	262	20	11/01/2022	GRIND AND 0.35' AC OVERLAY	02/21/2023	93
6460	ALLEY	260	AVENIDA CORDOBA W	AVENIDA GAVIOTA W	O	O	2	260	20	11/01/2022	GRIND AND 0.15' AC OVERLAY	02/21/2023	94
6460	ALLEY	270	AVENIDA GAVIOTA W	AVENIDA VALENCIA W	O	O	2	266	20	11/01/2022	GRIND AND 0.15' AC OVERLAY	02/21/2023	74
6460	ALLEY	280	AVENIDA VALENCIA W	END	O	O	2	238	20	11/01/2022	GRIND AND 0.15' AC OVERLAY	02/21/2023	88
6460	ALLEY	290	AVENIDA SAN ANTONIO W	AVENIDA RAMONA W	O	O	2	274	20	11/01/2022	GRIND AND 0.15' AC OVERLAY	10/05/2020	31
6460	ALLEY	300	AVENIDA RAMONA W	AVENIDA CORNELIO W	O	O	2	252	20	11/01/2022	GRIND AND 0.15' AC OVERLAY	10/05/2020	35
6460	ALLEY	310	AVENIDA CORNELIO W	AVENIDA JUNIPERO W	O	O	2	320	20	11/01/2022	GRIND AND 0.15' AC OVERLAY	10/05/2020	49
6460	ALLEY	320	AVENIDA JUNIPERO W	AVENIDA SAN GABRIEL W	O	O	2	340	19	11/01/2022	GRIND AND 0.15' AC OVERLAY	10/05/2020	32
6460	ALLEY	330	AVENIDA DE LOS LOBOS MARINOS W	AVENIDA PRINCESA	O	O	2	519	19	11/01/2022	GRIND AND 0.2' AC OVERLAY	02/21/2023	86
6460	ALLEY	340	AVENIDA SAN GABRIEL E	AVENIDA MAGDALENA E	O	A	2	946	20			10/05/2020	59
6460	ALLEY	350	AVENIDA SAN GABRIEL E	AVENIDA MAGDALENA E	O	A	2	875	20			10/05/2020	55
6460	ALLEY	360	EL CAMINO REAL S	CALLE DEL COMERCIO	O	O	2	154	23	11/01/2022	GRIND AND 0.15' AC OVERLAY	10/05/2020	38
6460	ALLEY	370	AVENIDA SAN LUIS REY	AVENIDA SANTA INEZ	O	A	2	223	20			10/05/2020	96
6460	ALLEY	380	AVENIDA SANTA INEZ	AVENIDA DOMINGUEZ	O	O	2	224	20	11/01/2022	GRIND AND 0.15' AC OVERLAY	10/05/2020	46
6460	ALLEY	390	AVENIDA DOMINGUEZ	AVENIDA SAN DIMAS	O	O	2	215	20	11/01/2022	GRIND AND 0.15' AC OVERLAY	10/05/2020	28
6460	ALLEY	400	AVENIDA SAN DIMAS	AVENIDA SAN FERNANDO	O	O	2	223	20	11/01/2022	GRIND AND 0.15' AC OVERLAY	10/05/2020	41
6460	ALLEY	410	AVENIDA SAN FERNANDO	AVENIDA BUENA VENTURA	O	O	2	225	20	11/01/2022	GRIND AND 0.15' AC OVERLAY	10/05/2020	29
6460	ALLEY	420	AVENIDA BUENA VENTURA	AVENIDA DOLORES	O	O	2	213	20	11/01/2022	GRIND AND 0.15' AC OVERLAY	10/05/2020	32
6460	ALLEY	430	AVENIDA DOLORES	AVENIDA SAN DIEGO	O	O	2	221	20	11/01/2022	GRIND AND 0.15' AC OVERLAY	10/05/2020	65
6460	ALLEY	450	AVENIDA CARMELO	AVENIDA LUCIA	O	A	2	254	19			10/05/2020	86
6460	ALLEY	460	AVENIDA CADIZ W	AVENIDA BARCELONA	O	A	2	270	20	11/01/2022	RECONSTRUCT PAVEMENT (AC)	02/21/2023	93
6460	ALLEY	470	ESCALONES W	MARIPOSA W	O	O	2	201	20	11/01/2022	GRIND AND 0.2' AC OVERLAY	02/21/2023	89
6460	ALLEY	480	CANADA W	ESCALONES W	O	O	2	243	20	11/01/2022	GRIND AND 0.2' AC OVERLAY	02/21/2023	90
6460	ALLEY	490	AVENIDA DEL PONIENTE	CANADA W	O	O	2	266	20	11/01/2022	GRIND AND 0.2' AC OVERLAY	02/21/2023	84
6460	ALLEY	500	EL PORTAL W	AVENIDA DEL PONIENTE	O	O	2	171	20	11/01/2022	GRIND AND 0.2' AC OVERLAY	02/21/2023	88
6460	ALLEY	510	AVENIDA SAN DIEGO	AVENIDA LUCIA	O	O	2	205	20	11/01/2022	GRIND AND 0.15' AC OVERLAY	10/05/2020	36
6460	ALLEY	520	CALLE MARINA	CALLE SERENA	O	O	2	262	20	11/01/2022	GRIND AND 0.2' AC OVERLAY	10/05/2020	52
6460	ALLEY	530	OLA VISTA N	ALLEY EO EL CAMINO REAL	O	A	2	805	20			10/05/2020	24

## Appendix 2

---

### SEVEN-YEAR WORK PLAN

*This Page Intentionally Left Blank*

## MPAH NETWORK



City of San Clemente  
 Pavement Management Plan 2023 Update  
 Seven-Year Work Plan  
 MPAH Network

Sorted by Treatment Year

Street ID	Street Name	Section ID	Beg Location	End Location	FC	Length (ft)	Width (ft)	Last Inspected Date	Inspected PCI	Treatment Type	Treatment Cost	Treatment Year
950	EL CAMINO REAL N	200	MARQUITA E	AVENIDA PALIZADA W	UMIA	447	56	02/21/2023	84	CRACK SEAL AND SLURRY SEAL	\$ 31,584	FY 2023/24
950	EL CAMINO REAL N	050	BOCA DE LA PLAYA	CALLE LAGO	UMIA	116	56	02/21/2023	83	SEAL CRACKS	\$ 10	FY 2023/24
3820	EL CAMINO REAL S	060	AVENIDA MATEO	AVENIDA ALGODON	UMIA	290	56	02/21/2023	81	CRACK SEAL AND SLURRY SEAL	\$ 16,240	FY 2023/24
3820	EL CAMINO REAL S	070	AVENIDA ALGODON	TRAFALGAR LN	UMIA	345	56	02/21/2023	84	CRACK SEAL AND SLURRY SEAL	\$ 19,320	FY 2023/24
3820	EL CAMINO REAL S	290	AVENIDA MAGDALENA E	CALLE DEL COMERCIO	UMIA	320	56	02/21/2023	67	CRACK SEAL AND SLURRY SEAL	\$ 17,920	FY 2023/24
3820	EL CAMINO REAL S	300	CALLE DEL COMERCIO	AVENIDA SAN LUIS REY	UMIA	1,435	56	02/21/2023	67	CRACK SEAL AND SLURRY SEAL	\$ 80,360	FY 2023/24
3820	EL CAMINO REAL S	320	AVENIDA SANTA INEZ	AVENIDA DOMINGUEZ	UMIA	245	56	02/21/2023	68	CRACK SEAL AND SLURRY SEAL	\$ 13,720	FY 2023/24
3820	EL CAMINO REAL S	330	AVENIDA DOMINGUEZ	AVENIDA SAN DIMAS	UMIA	255	56	02/21/2023	69	CRACK SEAL AND SLURRY SEAL	\$ 14,280	FY 2023/24
3820	EL CAMINO REAL S	340	AVENIDA SAN DIMAS	AVENIDA SAN FERNANDO	UMIA	240	56	02/21/2023	70	CRACK SEAL AND SLURRY SEAL	\$ 13,440	FY 2023/24
3820	EL CAMINO REAL S	350	AVENIDA SAN FERNANDO	AVENIDA BUENA VENTURA	UMIA	260	56	02/21/2023	67	CRACK SEAL AND SLURRY SEAL	\$ 14,560	FY 2023/24
3820	EL CAMINO REAL S	360	AVENIDA BUENA VENTURA	AVENIDA DOLORES	UMIA	250	56	02/21/2023	70	CRACK SEAL AND SLURRY SEAL	\$ 14,000	FY 2023/24
3820	EL CAMINO REAL S	390	AVENIDA LUCIA	AVENIDA CARMELO	UMIA	250	56	02/21/2023	68	CRACK SEAL AND SLURRY SEAL	\$ 14,000	FY 2023/24
3820	EL CAMINO REAL S	400	AVENIDA CARMELO	AVENIDA PALA	UMIA	246	56	02/21/2023	66	CRACK SEAL AND SLURRY SEAL	\$ 13,776	FY 2023/24
3820	EL CAMINO REAL S	150	AVENIDA GAVIOTA W	AVENIDA VALENCIA W	UMIA	237	56	02/21/2023	58	GRIND AND 3" AC OVERLAY WITH BASE REPAIR	\$ 98,065	FY 2023/24
3820	EL CAMINO REAL S	170	INTERSTATE #5	AVENIDA SAN JUAN E	UMIA	406	56	02/21/2023	51	GRIND AND 3" AC OVERLAY WITH BASE REPAIR	\$ 167,994	FY 2023/24
3820	EL CAMINO REAL S	380	AVENIDA SAN DIEGO	AVENIDA LUCIA	UMIA	250	56	02/21/2023	56	GRIND AND 3" AC OVERLAY WITH BASE REPAIR	\$ 103,444	FY 2023/24
3820	EL CAMINO REAL S	410	AVENIDA PALA	AVENIDA SANTA MARGARITA	UMIA	249	56	02/21/2023	57	GRIND AND 3" AC OVERLAY WITH BASE REPAIR	\$ 103,031	FY 2023/24
6270	AVENIDA TALEGA	070	CAMINO TIERRA GRANDE	END	UMIA	1,371	24	02/21/2023	70	CRACK SEAL AND SLURRY SEAL	\$ 49,132	FY 2024/25
940	AVENIDA VAQUERO	080	INTERSTATE #5	CALLE GUADALAJARA	UMIA	745	55	02/21/2023	76	CRACK SEAL AND SLURRY SEAL	\$ 42,819	FY 2024/25
940	AVENIDA VAQUERO	090	CALLE GUADALAJARA	CALLE VALLARTA	UMIA	900	55	02/21/2023	76	CRACK SEAL AND SLURRY SEAL	\$ 51,728	FY 2024/25
940	AVENIDA VAQUERO	060	VIA SAN GORGONIO	CALLE ARCO	UMIA	285	55	02/21/2023	60	GRIND AND 3" AC OVERLAY WITH BASE REPAIR	\$ 121,033	FY 2024/25
2930	AVENIDA VISTA HERMOSA	020	I-5 S EXIT	I-5 BRIDGE	UPAO	270	64	02/21/2023	71	CRACK SEAL AND SLURRY SEAL	\$ 18,058	FY 2024/25
2930	AVENIDA VISTA HERMOSA	030	I-5 BRIDGE	CALLE FRONTERA	UPAO	750	64	02/21/2023	76	CRACK SEAL AND SLURRY SEAL	\$ 50,160	FY 2024/25
2930	AVENIDA VISTA HERMOSA	160	I-5 S EXIT 77	PARK ACCESS ROAD	UPAO	520	103	02/21/2023	71	CRACK SEAL AND SLURRY SEAL	\$ 55,970	FY 2024/25
950	EL CAMINO REAL N	030	AVENIDA ESTACION	AVENIDA PICO	UMIA	622	66	02/21/2023	83	CRACK SEAL AND SLURRY SEAL	\$ 42,899	FY 2024/25
950	EL CAMINO REAL N	210	AVENIDA PALIZADA W	AVENIDA MIRAMAR	UMIA	450	56	02/21/2023	85	CRACK SEAL AND SLURRY SEAL	\$ 26,334	FY 2024/25
950	EL CAMINO REAL N	220	AVENIDA MIRAMAR	AVENIDA SERRA	UMIA	265	56	02/21/2023	81	CRACK SEAL AND SLURRY SEAL	\$ 15,508	FY 2024/25
950	EL CAMINO REAL N	230	AVENIDA SERRA	AVENIDA CABRILLO	UMIA	240	56	02/21/2023	82	CRACK SEAL AND SLURRY SEAL	\$ 14,045	FY 2024/25
950	EL CAMINO REAL N	240	AVENIDA CABRILLO	AVENIDA DEL MAR	UMIA	275	56	02/21/2023	80	CRACK SEAL AND SLURRY SEAL	\$ 16,093	FY 2024/25
3820	EL CAMINO REAL S	010	AVENIDA DEL MAR	AVENIDA GRANADA	UMIA	285	56	02/21/2023	76	CRACK SEAL AND SLURRY SEAL	\$ 16,678	FY 2024/25
3820	EL CAMINO REAL S	050	AVENIDA ROSA	AVENIDA MATEO	UMIA	253	56	02/21/2023	82	CRACK SEAL AND SLURRY SEAL	\$ 14,806	FY 2024/25
3820	EL CAMINO REAL S	080	TRAFALGAR LN	AVENIDA CADIZ W	UMIA	300	56	02/21/2023	82	CRACK SEAL AND SLURRY SEAL	\$ 17,556	FY 2024/25
3820	EL CAMINO REAL S	090	AVENIDA CADIZ W	AVENIDA BARCELONA	UMIA	265	56	02/21/2023	81	CRACK SEAL AND SLURRY SEAL	\$ 15,508	FY 2024/25
3820	EL CAMINO REAL S	100	AVENIDA BARCELONA	ESPLANADE	UMIA	305	56	02/21/2023	83	CRACK SEAL AND SLURRY SEAL	\$ 17,849	FY 2024/25
3820	EL CAMINO REAL S	110	ESPLANADE	AVENIDA SANTIAGO W	UMIA	285	56	02/21/2023	85	CRACK SEAL AND SLURRY SEAL	\$ 16,678	FY 2024/25
3820	EL CAMINO REAL S	140	AVENIDA CORDOBA W	AVENIDA GAVIOTA W	UMIA	238	56	02/21/2023	81	CRACK SEAL AND SLURRY SEAL	\$ 13,928	FY 2024/25
3820	EL CAMINO REAL S	310	AVENIDA SAN LUIS REY	AVENIDA SANTA INEZ	UMIA	260	56	02/21/2023	58	GRIND AND 3" AC OVERLAY WITH BASE REPAIR	\$ 112,423	FY 2024/25
3820	EL CAMINO REAL S	370	AVENIDA DOLORES	AVENIDA SAN DIEGO	UMIA	270	56	02/21/2023	59	GRIND AND 3" AC OVERLAY WITH BASE REPAIR	\$ 116,747	FY 2024/25
3820	EL CAMINO REAL S	420	AVENIDA SANTA MARGARITA	CITY LIMIT	UMIA	410	56	02/21/2023	56	GRIND AND 3" AC OVERLAY WITH BASE REPAIR	\$ 458,342	FY 2024/25
510	AVENIDA PICO	070	INTERSTATE #5	CALLE FRONTERA	OPA	2,284	88	02/21/2023	81	SEAL CRACKS	\$ 816	FY 2025/26
6270	AVENIDA TALEGA	050	CALLE CAREYES	CAMINO VIENTO FUERTE E	UMIA	2,202	62	02/21/2023	89	SEAL CRACKS	\$ 340	FY 2025/26
6270	AVENIDA TALEGA	060	CAMINO VIENTO FUERTE E	CAMINO TIERRA GRANDE	UMIA	2,315	62	02/21/2023	88	SEAL CRACKS	\$ 383	FY 2025/26
940	AVENIDA VAQUERO	070	CALLE ARCO	INTERSTATE #5	UMIA	442	63	02/21/2023	77	CRACK SEAL AND SLURRY SEAL	\$ 30,409	FY 2025/26
940	AVENIDA VAQUERO	110	CALLE VICENTE	CAMINO DE LOS MARES	UMIA	218	55	02/21/2023	62	GRIND AND 3" AC OVERLAY WITH BASE REPAIR	\$ 96,746	FY 2025/26
2930	AVENIDA VISTA HERMOSA	180	BRIDGE	VIA CANON VERDE	UPAO	800	80	02/21/2023	91	SEAL CRACKS	\$ 139	FY 2025/26
2930	AVENIDA VISTA HERMOSA	190	VIA CANON VERDE	AVENIDA PICO	UPAO	820	80	02/21/2023	91	SEAL CRACKS	\$ 142	FY 2025/26
3810	CAMINO CAPISTRANO	010	DEL GADO RD	VIA BREVE	UMIA	711	40	02/21/2023	87	SEAL CRACKS	\$ 81	FY 2025/26
3810	CAMINO CAPISTRANO	020	VIA BREVE	MONTE VISTA	UMIA	511	40	02/21/2023	81	SEAL CRACKS	\$ 83	FY 2025/26
3810	CAMINO CAPISTRANO	030	MONTE VISTA	AVENIDA VAQUERO	UMIA	1,230	65	02/21/2023	83	SEAL CRACKS	\$ 292	FY 2025/26
3810	CAMINO CAPISTRANO	040	AVENIDA VAQUERO	PACIFIC COAST HWY	UMIA	607	65	02/21/2023	81	SEAL CRACKS	\$ 160	FY 2025/26
3790	CAMINO DE ESTRELLA	010	CALLE HERMOSA	CAMINO MIRA COSTA	UPAO	785	78	02/21/2023	82	SEAL CRACKS	\$ 223	FY 2025/26
3790	CAMINO DE ESTRELLA	030	INTERSTATE #5 BRIDGE	CALLE NARANJA	UPAO	365	70	02/21/2023	90	SEAL CRACKS	\$ 76	FY 2025/26
2050	CAMINO DE LOS MARES	050	ESTANCIA	BONANZA	UMIA	1,041	63	02/21/2023	79	CRACK SEAL AND SLURRY SEAL	\$ 71,618	FY 2025/26
2050	CAMINO DE LOS MARES	070	PORTICO DEL NORTE	CITY LIMIT	UMIA	340	63	02/21/2023	74	CRACK SEAL AND SLURRY SEAL	\$ 23,391	FY 2025/26
3660	CAMINO MIRA COSTA	010	CAMINO DE ESTRELLA	CALLE GUAYMAS	UMIA	1,437	63	02/21/2023	84	SEAL CRACKS	\$ 312	FY 2025/26



City of San Clemente  
 Pavement Management Plan 2023 Update  
 Seven-Year Work Plan  
 MPAH Network

Sorted by Treatment Year

Street ID	Street Name	Section ID	Beg Location	End Location	FC	Length (ft)	Width (ft)	Last Inspected Date	Inspected PCI	Treatment Type	Treatment Cost	Treatment Year
3660	CAMINO MIRA COSTA	020	CALLE GUAYMAS	CALLE BORREGO	UMIA	489	63	02/21/2023	81	SEAL CRACKS	\$ 125	FY 2025/26
3660	CAMINO MIRA COSTA	030	CALLE BORREGO	CAMINO ALONDRA	UMIA	469	63	02/21/2023	80	SEAL CRACKS	\$ 117	FY 2025/26
3660	CAMINO MIRA COSTA	040	CAMINO ALONDRA	CALLE LA VETA	UMIA	567	63	02/21/2023	83	SEAL CRACKS	\$ 130	FY 2025/26
3660	CAMINO MIRA COSTA	050	CALLE LA VETA	CAMINO CAPISTRANO	UMIA	738	63	02/21/2023	82	SEAL CRACKS	\$ 179	FY 2025/26
2660	CAMINO VERA CRUZ	010	CAMINO DE LOS MARES	CALLE HERALDO	UMIA	438	64	02/21/2023	84	SEAL CRACKS	\$ 97	FY 2025/26
2660	CAMINO VERA CRUZ	020	CALLE HERALDO	RIACHUELO	UMIA	918	64	02/21/2023	88	SEAL CRACKS	\$ 157	FY 2025/26
2660	CAMINO VERA CRUZ	030	RIACHUELO	CALLE SARMENTOSO	UMIA	840	64	02/21/2023	89	SEAL CRACKS	\$ 134	FY 2025/26
2660	CAMINO VERA CRUZ	040	CALLE SARMENTOSO	COSTA	UMIA	851	64	02/21/2023	90	SEAL CRACKS	\$ 126	FY 2025/26
2660	CAMINO VERA CRUZ	050	COSTA	BELLO PANORAMA	UMIA	450	64	02/21/2023	89	SEAL CRACKS	\$ 72	FY 2025/26
2660	CAMINO VERA CRUZ	060	BELLO PANORAMA	VIA BLANCO	UMIA	680	64	02/21/2023	89	SEAL CRACKS	\$ 108	FY 2025/26
2660	CAMINO VERA CRUZ	070	VIA BLANCO	CARRETERA	UMIA	751	64	02/21/2023	86	SEAL CRACKS	\$ 147	FY 2025/26
2660	CAMINO VERA CRUZ	080	CARRETERA	AVENIDA VISTA HERMOSA	UMIA	2,423	64	02/21/2023	87	SEAL CRACKS	\$ 443	FY 2025/26
950	EL CAMINO REAL N	040	AVENIDA PICO	BOCA DE LA PLAYA	UMIA	397	56	02/21/2023	78	CRACK SEAL AND SLURRY SEAL	\$ 24,278	FY 2025/26
950	EL CAMINO REAL N	050	BOCA DE LA PLAYA	CALLE LAGO	UMIA	116	56	02/21/2023	83	CRACK SEAL AND SLURRY SEAL	\$ 5,076	FY 2025/26
950	EL CAMINO REAL N	080	AVENIDA FLORENCIA	AVENIDA DE LA GRULLA	UMIA	738	56	02/21/2023	87	CRACK SEAL AND SLURRY SEAL	\$ 45,131	FY 2025/26
950	EL CAMINO REAL N	100	CALLE VALLE	AVENIDA ARAGON	UMIA	357	56	02/21/2023	87	CRACK SEAL AND SLURRY SEAL	\$ 21,832	FY 2025/26
950	EL CAMINO REAL N	110	AVENIDA ARAGON	EL PORTAL W	UMIA	306	56	02/21/2023	87	CRACK SEAL AND SLURRY SEAL	\$ 18,713	FY 2025/26
950	EL CAMINO REAL N	140	AVENIDA DEL PONIENTE	CANADA W	UMIA	285	56	02/21/2023	87	CRACK SEAL AND SLURRY SEAL	\$ 17,429	FY 2025/26
950	EL CAMINO REAL N	170	MARIPOSA E	MARIPOSA E	UMIA	50	56	02/21/2023	88	CRACK SEAL AND SLURRY SEAL	\$ 3,058	FY 2025/26
3820	EL CAMINO REAL S	120	AVENIDA SANTIAGO W	PASEO DE CRISTOBAL W	UMIA	235	56	02/21/2023	86	CRACK SEAL AND SLURRY SEAL	\$ 14,371	FY 2025/26
3820	EL CAMINO REAL S	130	PASEO DE CRISTOBAL W	AVENIDA CORDOBA W	UMIA	250	56	02/21/2023	86	CRACK SEAL AND SLURRY SEAL	\$ 15,288	FY 2025/26
3820	EL CAMINO REAL S	240	AVENIDA SAN PABLO	AVENIDA SAN GABRIEL W	UMIA	199	56	02/21/2023	88	CRACK SEAL AND SLURRY SEAL	\$ 12,170	FY 2025/26
3820	EL CAMINO REAL S	270	INTERSTATE #5	AVENIDA MENDOCINO	UMIA	425	56	02/21/2023	86	CRACK SEAL AND SLURRY SEAL	\$ 25,990	FY 2025/26
3820	EL CAMINO REAL S	160	AVENIDA VALENCIA W	INTERSTATE #5	UMIA	430	56	02/21/2023	62	GRIND AND 3" AC OVERLAY WITH BASE REPAIR	\$ 194,298	FY 2025/26
3820	EL CAMINO REAL S	180	AVENIDA SAN JUAN E	AVENIDA SAN ANTONIO W	UMIA	195	56	02/21/2023	63	GRIND AND 3" AC OVERLAY WITH BASE REPAIR	\$ 88,112	FY 2025/26
3820	EL CAMINO REAL S	280	AVENIDA MENDOCINO	AVENIDA MAGDALENA E	UMIA	785	56	02/21/2023	63	GRIND AND 3" AC OVERLAY WITH BASE REPAIR	\$ 354,707	FY 2025/26
6060	AVENIDA LA PATA	010	VIA ONDA	AVENIDA VISTA HERMOSA	OPA	2,371	96	02/21/2023	81	CRACK SEAL AND SLURRY SEAL	\$ 259,748	FY 2026/27
6060	AVENIDA LA PATA	060	AVENIDA VISTA HERMOSA	CALLE SALUDA	UPAO	2,053	64	02/21/2023	76	CRACK SEAL AND SLURRY SEAL	\$ 149,940	FY 2026/27
6060	AVENIDA LA PATA	020	AVENIDA PICO	VIA ONDA	OPA	693	64	02/21/2023	81	SEAL CRACKS	\$ 208	FY 2026/27
6060	AVENIDA LA PATA	080	CALLE SALUDA	CAMINO DEL RIO	UPAO	1,240	64	02/21/2023	88	SEAL CRACKS	\$ 258	FY 2026/27
6060	AVENIDA LA PATA	090	CAMINO DEL RIO	CITY LIMITS	UPAO	4,489	64	02/21/2023	92	SEAL CRACKS	\$ 738	FY 2026/27
510	AVENIDA PICO	050	CALLE DE INDUSTRIAS	AVENIDA NAVARRO	UPAO	253	63	02/21/2023	88	CRACK SEAL AND SLURRY SEAL	\$ 18,189	FY 2026/27
510	AVENIDA PICO	090	CALLE DEL CERRO	CALLE AMANECER	OPA	2,410	88	02/21/2023	81	CRACK SEAL AND SLURRY SEAL	\$ 242,019	FY 2026/27
510	AVENIDA PICO	100	CALLE AMANECER	AVENIDA LA PATA	OPA	3,550	88	02/21/2023	84	CRACK SEAL AND SLURRY SEAL	\$ 356,500	FY 2026/27
6270	AVENIDA TALEGA	010	CALLE CAMPANERO	AVENIDA VISTA HERMOSA	UMIA	385	64	02/21/2023	88	SEAL CRACKS	\$ 80	FY 2026/27
6270	AVENIDA TALEGA	020	AVENIDA VISTA HERMOSA	CALLE PORTOFINO	UMIA	1,011	62	02/21/2023	91	SEAL CRACKS	\$ 170	FY 2026/27
6270	AVENIDA TALEGA	030	CALLE PORTOFINO	CALLE SALUDA	UMIA	1,300	62	02/21/2023	91	SEAL CRACKS	\$ 219	FY 2026/27
940	AVENIDA VAQUERO	030	CALLE GRANDE VISTA	VIA MONTECITO	UMIA	270	55	02/21/2023	65	GRIND AND 3" AC OVERLAY WITH BASE REPAIR	\$ 125,214	FY 2026/27
2930	AVENIDA VISTA HERMOSA	080	CAMINO VERA CRUZ	AVENIDA LA PATA	UPAO	4,993	64	02/21/2023	86	CRACK SEAL AND SLURRY SEAL	\$ 364,662	FY 2026/27
2930	AVENIDA VISTA HERMOSA	090	AVENIDA LA PATA	BRIDGE	UPAO	366	64	02/21/2023	75	CRACK SEAL AND SLURRY SEAL	\$ 26,731	FY 2026/27
2930	AVENIDA VISTA HERMOSA	140	CAMINO LA PEDRIZA	AVENIDA PICO	UPAO	918	64	02/21/2023	82	CRACK SEAL AND SLURRY SEAL	\$ 67,046	FY 2026/27
2930	AVENIDA VISTA HERMOSA	170	PARK ACCESS ROAD	AVENIDA COSTA AZUL	UPAO	730	80	02/21/2023	83	CRACK SEAL AND SLURRY SEAL	\$ 66,644	FY 2026/27
2930	AVENIDA VISTA HERMOSA	040	CALLE FRONTERA	AVENIDA PLATANAR	UPAO	391	64	02/21/2023	94	SEAL CRACKS	\$ 58	FY 2026/27
2930	AVENIDA VISTA HERMOSA	050	AVENIDA PLATANAR	CAMINO LAUREL	UPAO	890	64	02/21/2023	90	SEAL CRACKS	\$ 164	FY 2026/27
2930	AVENIDA VISTA HERMOSA	060	CAMINO LAUREL	VIA TURQUEZA	UPAO	1,967	64	02/21/2023	89	SEAL CRACKS	\$ 385	FY 2026/27
2050	CAMINO DE LOS MARES	040	CAMINO VERA CRUZ	ESTANCIA	UMIA	1,245	63	02/21/2023	75	CRACK SEAL AND SLURRY SEAL	\$ 89,507	FY 2026/27
2050	CAMINO DE LOS MARES	060	BONANZA	PORTICO DEL NORTE	UMIA	1,513	63	02/21/2023	82	CRACK SEAL AND SLURRY SEAL	\$ 108,775	FY 2026/27
2050	CAMINO DE LOS MARES	010	CALLE NARANJA	CAMINO EL MOLINO	UPAO	350	70	02/21/2023	88	SEAL CRACKS	\$ 74	FY 2026/27
2050	CAMINO DE LOS MARES	013	MARBELLA	AVENIDA VAQUERO	UPAO	1,065	70	02/21/2023	88	SEAL CRACKS	\$ 260	FY 2026/27
2050	CAMINO DE LOS MARES	015	AVENIDA VAQUERO	CALLE NUEVO	UMIA	3,138	60	02/21/2023	89	SEAL CRACKS	\$ 605	FY 2026/27
2050	CAMINO DE LOS MARES	020	CALLE NUEVO	PORTICO DEL SUR	UMIA	1,436	60	02/21/2023	88	SEAL CRACKS	\$ 220	FY 2026/27
2050	CAMINO DE LOS MARES	030	PORTICO DEL SUR	CAMINO VERA CRUZ	UMIA	979	60	02/21/2023	90	SEAL CRACKS	\$ 115	FY 2026/27
6570	CAMINO DEL RIO	060	CALLE PRECIPICIO	AVENIDA LA PATA	UMIA	1,880	60	02/21/2023	92	SEAL CRACKS	\$ 290	FY 2026/27
2660	CAMINO VERA CRUZ	120	VIA PACIFICA	AVENIDA PICO	UMIA	1,268	64	02/21/2023	89	SEAL CRACKS	\$ 183	FY 2026/27
950	EL CAMINO REAL N	060	CALLE LAGO	CALLE DE LOS MOLINOS	UMIA	595	56	02/21/2023	89	CRACK SEAL AND SLURRY SEAL	\$ 38,024	FY 2026/27



City of San Clemente  
Pavement Management Plan 2023 Update  
Seven-Year Work Plan  
MPAH Network

Sorted by Treatment Year

Street ID	Street Name	Section ID	Beg Location	End Location	FC	Length (ft)	Width (ft)	Last Inspected Date	Inspected PCI	Treatment Type	Treatment Cost	Treatment Year
950	EL CAMINO REAL N	070	CALLE DE LOS MOLINOS	AVENIDA FLORENCIA	UMIA	535	56	02/21/2023	89	CRACK SEAL AND SLURRY SEAL	\$ 34,189	FY 2026/27
950	EL CAMINO REAL N	120	EL PORTAL W	AVENIDA DEL PONIENTE	UMIA	117	56	02/21/2023	89	CRACK SEAL AND SLURRY SEAL	\$ 7,477	FY 2026/27
950	EL CAMINO REAL N	150	CANADA W	ESCALONES W	UMIA	293	56	02/21/2023	89	CRACK SEAL AND SLURRY SEAL	\$ 18,724	FY 2026/27
950	EL CAMINO REAL N	160	ESCALONES W	MARIPOSA W	UMIA	208	56	02/21/2023	89	CRACK SEAL AND SLURRY SEAL	\$ 13,292	FY 2026/27
950	EL CAMINO REAL N	180	MARIPOSA E	MARQUITA W	UMIA	190	56	02/21/2023	88	CRACK SEAL AND SLURRY SEAL	\$ 12,142	FY 2026/27
950	EL CAMINO REAL N	190	MARIPOSA W	MARQUITA E	UMIA	107	56	02/21/2023	90	CRACK SEAL AND SLURRY SEAL	\$ 6,838	FY 2026/27
3820	EL CAMINO REAL S	020	AVENIDA GRANADA	AVENIDA VICTORIA	UMIA	253	56	02/21/2023	88	CRACK SEAL AND SLURRY SEAL	\$ 16,168	FY 2026/27
3820	EL CAMINO REAL S	030	AVENIDA VICTORIA	AVENIDA PRESIDIO	UMIA	182	56	02/21/2023	90	CRACK SEAL AND SLURRY SEAL	\$ 11,631	FY 2026/27
3820	EL CAMINO REAL S	040	AVENIDA PRESIDIO	AVENIDA ROSA	UMIA	93	56	02/21/2023	89	CRACK SEAL AND SLURRY SEAL	\$ 5,943	FY 2026/27
3820	EL CAMINO REAL S	190	AVENIDA SAN ANTONIO W	AVENIDA SAN ANTONIO E	UMIA	105	56	02/21/2023	90	CRACK SEAL AND SLURRY SEAL	\$ 6,710	FY 2026/27
3820	EL CAMINO REAL S	200	AVENIDA SAN ANTONIO E	AVENIDA RAMONA W	UMIA	200	56	02/21/2023	89	CRACK SEAL AND SLURRY SEAL	\$ 12,781	FY 2026/27
3820	EL CAMINO REAL S	210	AVENIDA RAMONA W	AVENIDA CORNELIO W	UMIA	262	56	02/21/2023	89	CRACK SEAL AND SLURRY SEAL	\$ 16,743	FY 2026/27
3820	EL CAMINO REAL S	220	AVENIDA CORNELIO W	AVENIDA JUNIPERO W	UMIA	328	56	02/21/2023	90	CRACK SEAL AND SLURRY SEAL	\$ 20,961	FY 2026/27
3820	EL CAMINO REAL S	230	AVENIDA JUNIPERO W	AVENIDA SAN PABLO	UMIA	162	56	02/21/2023	89	CRACK SEAL AND SLURRY SEAL	\$ 10,353	FY 2026/27
3820	EL CAMINO REAL S	250	AVENIDA SAN GABRIEL W	AVENIDA SAN GABRIEL E	UMIA	201	56	02/21/2023	89	CRACK SEAL AND SLURRY SEAL	\$ 12,845	FY 2026/27
3820	EL CAMINO REAL S	260	AVENIDA SAN GABRIEL E	INTERSTATE #5	UMIA	650	56	02/21/2023	90	CRACK SEAL AND SLURRY SEAL	\$ 41,538	FY 2026/27
6060	AVENIDA LA PATA	030	AVENIDA PICO	CALLE AMANECEC	UPAO	2,410	64	02/21/2023	86	SEAL CRACKS	\$ 661	FY 2027/28
6060	AVENIDA LA PATA	040	CALLE AMANECEC	CALLE DEL CERRO	UPAO	1,150	64	02/21/2023	80	SEAL CRACKS	\$ 408	FY 2027/28
6060	AVENIDA LA PATA	050	CALLE DEL CERRO	CALLE IGLESIA	UPAO	1,525	64	02/21/2023	83	SEAL CRACKS	\$ 480	FY 2027/28
6060	AVENIDA LA PATA	070	CALLE IGLESIA	END	UPAO	2,209	80	02/21/2023	82	SEAL CRACKS	\$ 907	FY 2027/28
510	AVENIDA PICO	030	EL CAMINO REAL N	CALLE DE LOS MOLINOS	UPAO	2,573	68	02/21/2023	87	CRACK SEAL AND SLURRY SEAL	\$ 208,648	FY 2027/28
510	AVENIDA PICO	060	AVENIDA NAVARRO	INTERSTATE #5	UPAO	487	63	02/21/2023	89	CRACK SEAL AND SLURRY SEAL	\$ 36,588	FY 2027/28
510	AVENIDA PICO	070	INTERSTATE #5	CALLE FRONTERA	OPA	2,284	88	02/21/2023	81	CRACK SEAL AND SLURRY SEAL	\$ 239,687	FY 2027/28
510	AVENIDA PICO	080	AVENIDA PRESIDIO	CALLE DEL CERRO	OPA	1,100	88	02/21/2023	78	CRACK SEAL AND SLURRY SEAL	\$ 115,436	FY 2027/28
510	AVENIDA PICO	040	CALLE DE LOS MOLINOS	CALLE DE INDUSTRIAS	UPAO	460	63	02/21/2023	90	SEAL CRACKS	\$ 63	FY 2027/28
510	AVENIDA PICO	120	AVENIDA VISTA HERMOSA	CALLE ALICANTE	OPA	1,495	88	02/21/2023	86	SEAL CRACKS	\$ 563	FY 2027/28
510	AVENIDA PICO	130	CALLE ALICANTE	CAMINO CELOSIA	OPA	2,020	88	02/21/2023	83	SEAL CRACKS	\$ 860	FY 2027/28
510	AVENIDA PICO	140	CAMINO CELOSIA	CAMINO LA PEDRIZA	OPA	1,649	88	02/21/2023	81	SEAL CRACKS	\$ 775	FY 2027/28
510	AVENIDA PICO	150	CAMINO LA PEDRIZA	END	OPA	1,550	20	02/21/2023	79	SEAL CRACKS	\$ 178	FY 2027/28
6270	AVENIDA TALEGA	040	BRIDGE	CALLE CAREYES	UMIA	910	62	02/21/2023	89	CRACK SEAL AND SLURRY SEAL	\$ 67,282	FY 2027/28
6270	AVENIDA TALEGA	050	CALLE CAREYES	CAMINO VIENTO FUERTE E	UMIA	2,202	62	02/21/2023	89	CRACK SEAL AND SLURRY SEAL	\$ 162,807	FY 2027/28
6270	AVENIDA TALEGA	060	CAMINO VIENTO FUERTE E	CAMINO TIERRA GRANDE	UMIA	2,315	62	02/21/2023	88	CRACK SEAL AND SLURRY SEAL	\$ 171,162	FY 2027/28
940	AVENIDA VAQUERO	010	CAMINO CAPISTRANO	VIA CASCADITA	UMIA	314	55	02/21/2023	89	CRACK SEAL AND SLURRY SEAL	\$ 20,595	FY 2027/28
940	AVENIDA VAQUERO	100	CALLE VALLARTA	CALLE VICENTE	UMIA	575	55	02/21/2023	73	CRACK SEAL AND SLURRY SEAL	\$ 37,713	FY 2027/28
940	AVENIDA VAQUERO	050	CALLE VISTA TORITO	VIA SAN GORGONIO	UMIA	1,667	55	02/21/2023	69	GRIND AND 3" AC OVERLAY WITH BASE REPAIR	\$ 807,872	FY 2027/28
2930	AVENIDA VISTA HERMOSA	100	BRIDGE	VIA SUERTE	UPAO	510	64	02/21/2023	86	CRACK SEAL AND SLURRY SEAL	\$ 38,924	FY 2027/28
2930	AVENIDA VISTA HERMOSA	110	VIA SUERTE	AVENIDA TALEGA	UPAO	734	64	02/21/2023	84	CRACK SEAL AND SLURRY SEAL	\$ 56,020	FY 2027/28
2930	AVENIDA VISTA HERMOSA	120	AVENIDA TALEGA	VIA MARFINO	UPAO	662	64	02/21/2023	86	CRACK SEAL AND SLURRY SEAL	\$ 50,525	FY 2027/28
2930	AVENIDA VISTA HERMOSA	130	VIA MARFINO	CAMINO LA PEDRIZA	UPAO	1,180	64	02/21/2023	85	CRACK SEAL AND SLURRY SEAL	\$ 90,059	FY 2027/28
2930	AVENIDA VISTA HERMOSA	180	BRIDGE	VIA CANON VERDE	UPAO	800	80	02/21/2023	91	CRACK SEAL AND SLURRY SEAL	\$ 76,321	FY 2027/28
2930	AVENIDA VISTA HERMOSA	190	VIA CANON VERDE	AVENIDA PICO	UPAO	820	80	02/21/2023	91	CRACK SEAL AND SLURRY SEAL	\$ 78,229	FY 2027/28
3810	CAMINO CAPISTRANO	010	DEL GADO RD	VIA BREVE	UMIA	711	40	02/21/2023	87	CRACK SEAL AND SLURRY SEAL	\$ 33,915	FY 2027/28
3810	CAMINO CAPISTRANO	020	VIA BREVE	MONTE VISTA	UMIA	511	40	02/21/2023	81	CRACK SEAL AND SLURRY SEAL	\$ 24,375	FY 2027/28
3810	CAMINO CAPISTRANO	030	MONTE VISTA	AVENIDA VAQUERO	UMIA	1,230	65	02/21/2023	83	CRACK SEAL AND SLURRY SEAL	\$ 95,342	FY 2027/28
3810	CAMINO CAPISTRANO	040	AVENIDA VAQUERO	PACIFIC COAST HWY	UMIA	607	65	02/21/2023	81	CRACK SEAL AND SLURRY SEAL	\$ 47,051	FY 2027/28
3790	CAMINO DE ESTRELLA	010	CALLE HERMOSA	CAMINO MIRA COSTA	UPAO	785	78	02/21/2023	82	CRACK SEAL AND SLURRY SEAL	\$ 68,987	FY 2027/28
3790	CAMINO DE ESTRELLA	020	CAMINO MIRA COSTA	INTERSTATE #5 BRIDGE	UPAO	1,010	80	02/21/2023	84	CRACK SEAL AND SLURRY SEAL	\$ 95,443	FY 2027/28
3790	CAMINO DE ESTRELLA	030	INTERSTATE #5 BRIDGE	CALLE NARANJA	UPAO	365	70	02/21/2023	90	CRACK SEAL AND SLURRY SEAL	\$ 38,924	FY 2027/28
2050	CAMINO DE LOS MARES	012	CALLE AGUA	MARBELLA	UPAO	1,820	70	02/21/2023	90	SEAL CRACKS	\$ 341	FY 2027/28
6570	CAMINO DEL RIO	010	CAMINO DE LOS MARES	BRILLANTE	UMIA	450	64	02/21/2023	86	SEAL CRACKS	\$ 123	FY 2027/28
6570	CAMINO DEL RIO	020	BRILLANTE	VIA TULIPAN	UMIA	262	64	02/21/2023	91	SEAL CRACKS	\$ 56	FY 2027/28
6570	CAMINO DEL RIO	030	VIA TULIPAN	LEGENDARIO	UMIA	580	64	02/21/2023	90	SEAL CRACKS	\$ 130	FY 2027/28
6570	CAMINO DEL RIO	040	LEGENDARIO	CALLE SARMENTOSO	UMIA	808	64	02/21/2023	85	SEAL CRACKS	\$ 232	FY 2027/28
6570	CAMINO DEL RIO	050	CALLE SARMENTOSO	CALLE PRECIPICIO	UMIA	2,145	60	02/21/2023	88	SEAL CRACKS	\$ 498	FY 2027/28
3660	CAMINO MIRA COSTA	010	CAMINO DE ESTRELLA	CALLE GUAYMAS	UMIA	1,437	63	02/21/2023	84	CRACK SEAL AND SLURRY SEAL	\$ 107,960	FY 2027/28



City of San Clemente  
Pavement Management Plan 2023 Update  
Seven-Year Work Plan  
MPAH Network

Sorted by Treatment Year

Street ID	Street Name	Section ID	Beg Location	End Location	FC	Length (ft)	Width (ft)	Last Inspected Date	Inspected PCI	Treatment Type	Treatment Cost	Treatment Year
3660	CAMINO MIRA COSTA	020	CALLE GUAYMAS	CALLE BORREGO	UMIA	489	63	02/21/2023	81	CRACK SEAL AND SLURRY SEAL	\$ 36,738	FY 2027/28
3660	CAMINO MIRA COSTA	030	CALLE BORREGO	CAMINO ALONDRA	UMIA	469	63	02/21/2023	80	CRACK SEAL AND SLURRY SEAL	\$ 35,235	FY 2027/28
3660	CAMINO MIRA COSTA	040	CAMINO ALONDRA	CALLE LA VETA	UMIA	567	63	02/21/2023	83	CRACK SEAL AND SLURRY SEAL	\$ 42,598	FY 2027/28
3660	CAMINO MIRA COSTA	050	CALLE LA VETA	CAMINO CAPISTRANO	UMIA	738	63	02/21/2023	82	CRACK SEAL AND SLURRY SEAL	\$ 55,445	FY 2027/28
2660	CAMINO VERA CRUZ	010	CAMINO DE LOS MARES	CALLE HERALDO	UMIA	438	64	02/21/2023	84	CRACK SEAL AND SLURRY SEAL	\$ 33,429	FY 2027/28
2660	CAMINO VERA CRUZ	020	CALLE HERALDO	RIACHUELO	UMIA	918	64	02/21/2023	88	CRACK SEAL AND SLURRY SEAL	\$ 70,063	FY 2027/28
2660	CAMINO VERA CRUZ	030	RIACHUELO	CALLE SARMENTOSO	UMIA	840	64	02/21/2023	89	CRACK SEAL AND SLURRY SEAL	\$ 64,110	FY 2027/28
2660	CAMINO VERA CRUZ	040	CALLE SARMENTOSO	COSTA	UMIA	851	64	02/21/2023	90	CRACK SEAL AND SLURRY SEAL	\$ 64,949	FY 2027/28
2660	CAMINO VERA CRUZ	050	COSTA	BELLO PANORAMA	UMIA	450	64	02/21/2023	89	CRACK SEAL AND SLURRY SEAL	\$ 34,345	FY 2027/28
2660	CAMINO VERA CRUZ	060	BELLO PANORAMA	VIA BLANCO	UMIA	680	64	02/21/2023	89	CRACK SEAL AND SLURRY SEAL	\$ 51,898	FY 2027/28
2660	CAMINO VERA CRUZ	070	VIA BLANCO	CARRETERA	UMIA	751	64	02/21/2023	86	CRACK SEAL AND SLURRY SEAL	\$ 57,317	FY 2027/28
2660	CAMINO VERA CRUZ	080	CARRETERA	AVENIDA VISTA HERMOSA	UMIA	2,423	64	02/21/2023	87	CRACK SEAL AND SLURRY SEAL	\$ 184,926	FY 2027/28
2660	CAMINO VERA CRUZ	090	AVENIDA VISTA HERMOSA	CALLE AQUAMARINA	UMIA	459	64	02/21/2023	91	SEAL CRACKS	\$ 72	FY 2027/28
2660	CAMINO VERA CRUZ	100	CALLE AQUAMARINA	CALLE PARADISO	UMIA	1,423	64	02/21/2023	91	SEAL CRACKS	\$ 224	FY 2027/28
2660	CAMINO VERA CRUZ	110	CALLE PARADISO	VIA PACIFICA	UMIA	290	64	02/21/2023	93	SEAL CRACKS	\$ 38	FY 2027/28
950	EL CAMINO REAL N	010	CAMINO CAPISTRANO	CAMINO SAN CLEMENTE	UMIA	850	70	02/21/2023	89	SEAL CRACKS	\$ 118	FY 2027/28
950	EL CAMINO REAL N	020	CAMINO SAN CLEMENTE	AVENIDA ESTACION	UMIA	4,050	66	02/21/2023	92	SEAL CRACKS	\$ 600	FY 2027/28
6060	AVENIDA LA PATA	030	AVENIDA PICO	CALLE AMANECCER	UPAO	2,410	64	02/21/2023	86	CRACK SEAL AND SLURRY SEAL	\$ 200,861	FY 2029/30
6060	AVENIDA LA PATA	040	CALLE AMANECCER	CALLE DEL CERRO	UPAO	1,150	64	02/21/2023	80	CRACK SEAL AND SLURRY SEAL	\$ 95,846	FY 2029/30
6060	AVENIDA LA PATA	050	CALLE DEL CERRO	CALLE IGLESIA	UPAO	1,525	64	02/21/2023	83	CRACK SEAL AND SLURRY SEAL	\$ 127,101	FY 2029/30
510	AVENIDA PICO	110	THE COURTYARDS	AVENIDA VISTA HERMOSA	OPA	2,077	88	02/21/2023	91	CRACK SEAL AND SLURRY SEAL	\$ 242,780	FY 2029/30
510	AVENIDA PICO	120	AVENIDA VISTA HERMOSA	CALLE ALICANTE	OPA	1,495	88	02/21/2023	86	CRACK SEAL AND SLURRY SEAL	\$ 171,325	FY 2029/30
510	AVENIDA PICO	130	CALLE ALICANTE	CAMINO CELOSIA	OPA	2,020	88	02/21/2023	83	CRACK SEAL AND SLURRY SEAL	\$ 231,490	FY 2029/30
510	AVENIDA PICO	150	CAMINO LA PEDRIZA	END	OPA	1,550	20	02/21/2023	79	CRACK SEAL AND SLURRY SEAL	\$ 40,370	FY 2029/30
510	AVENIDA PICO	160	AVENIDA LA PATA	THE COURTYARDS	OPA	680	85	02/21/2023	90	CRACK SEAL AND SLURRY SEAL	\$ 86,301	FY 2029/30
940	AVENIDA VAQUERO	040	VIA MONTECITO	CALLE VISTA TORITO	UMIA	560	55	02/21/2023	71	GRIND AND 3" AC OVERLAY WITH BASE REPAIR	\$ 296,365	FY 2029/30
940	AVENIDA VAQUERO	060	VIA SAN GORGONIO	CALLE ARCO	UMIA	285	55	02/21/2023	60	SEAL CRACKS	\$ 44	FY 2029/30
940	AVENIDA VAQUERO	090	CALLE GUADALAJARA	CALLE VALLARTA	UMIA	900	55	02/21/2023	76	SEAL CRACKS	\$ 248	FY 2029/30
2930	AVENIDA VISTA HERMOSA	070	VIA TURQUEZA	CAMINO VERA CRUZ	UPAO	1,817	64	02/21/2023	91	CRACK SEAL AND SLURRY SEAL	\$ 151,437	FY 2029/30
2930	AVENIDA VISTA HERMOSA	030	I-5 BRIDGE	CALLE FRONTERA	UPAO	750	64	02/21/2023	76	SEAL CRACKS	\$ 238	FY 2029/30
2050	CAMINO DE LOS MARES	011	CAMINO EL MOLINO	CALLE AGUA	UPAO	725	70	02/21/2023	92	CRACK SEAL AND SLURRY SEAL	\$ 64,800	FY 2029/30
6570	CAMINO DEL RIO	010	CAMINO DE LOS MARES	BRILLANTE	UMIA	450	64	02/21/2023	86	CRACK SEAL AND SLURRY SEAL	\$ 37,505	FY 2029/30
6570	CAMINO DEL RIO	020	BRILLANTE	VIA TULIPAN	UMIA	262	64	02/21/2023	91	CRACK SEAL AND SLURRY SEAL	\$ 21,836	FY 2029/30
6570	CAMINO DEL RIO	030	VIA TULIPAN	LEGENDARIO	UMIA	580	64	02/21/2023	90	CRACK SEAL AND SLURRY SEAL	\$ 48,340	FY 2029/30
6570	CAMINO DEL RIO	040	LEGENDARIO	CALLE SARMENTOSO	UMIA	808	64	02/21/2023	85	CRACK SEAL AND SLURRY SEAL	\$ 67,342	FY 2029/30
6570	CAMINO DEL RIO	050	CALLE SARMENTOSO	CALLE PRECIPICIO	UMIA	2,145	60	02/21/2023	88	CRACK SEAL AND SLURRY SEAL	\$ 167,601	FY 2029/30
950	EL CAMINO REAL N	010	CAMINO CAPISTRANO	CAMINO SAN CLEMENTE	UMIA	850	70	02/21/2023	89	CRACK SEAL AND SLURRY SEAL	\$ 77,484	FY 2029/30
950	EL CAMINO REAL N	020	CAMINO SAN CLEMENTE	AVENIDA ESTACION	UMIA	4,050	66	02/21/2023	92	CRACK SEAL AND SLURRY SEAL	\$ 348,094	FY 2029/30
950	EL CAMINO REAL N	030	AVENIDA ESTACION	AVENIDA PICO	UMIA	622	66	02/21/2023	83	SEAL CRACKS	\$ 160	FY 2029/30
950	EL CAMINO REAL N	210	AVENIDA PALIZADA W	AVENIDA MIRAMAR	UMIA	450	56	02/21/2023	85	SEAL CRACKS	\$ 89	FY 2029/30
950	EL CAMINO REAL N	220	AVENIDA MIRAMAR	AVENIDA SERRA	UMIA	265	56	02/21/2023	81	SEAL CRACKS	\$ 64	FY 2029/30
950	EL CAMINO REAL N	230	AVENIDA SERRA	AVENIDA CABRILLO	UMIA	240	56	02/21/2023	82	SEAL CRACKS	\$ 55	FY 2029/30
950	EL CAMINO REAL N	240	AVENIDA CABRILLO	AVENIDA DEL MAR	UMIA	275	56	02/21/2023	80	SEAL CRACKS	\$ 70	FY 2029/30
3820	EL CAMINO REAL S	010	AVENIDA DEL MAR	AVENIDA GRANADA	UMIA	285	56	02/21/2023	76	SEAL CRACKS	\$ 75	FY 2029/30
3820	EL CAMINO REAL S	050	AVENIDA ROSA	AVENIDA MATEO	UMIA	253	56	02/21/2023	82	SEAL CRACKS	\$ 58	FY 2029/30
3820	EL CAMINO REAL S	080	TRAFALGAR LN	AVENIDA CADIZ W	UMIA	300	56	02/21/2023	82	SEAL CRACKS	\$ 69	FY 2029/30
3820	EL CAMINO REAL S	090	AVENIDA CADIZ W	AVENIDA BARCELONA	UMIA	265	56	02/21/2023	81	SEAL CRACKS	\$ 64	FY 2029/30
3820	EL CAMINO REAL S	100	AVENIDA BARCELONA	ESPLANADE	UMIA	305	56	02/21/2023	83	SEAL CRACKS	\$ 67	FY 2029/30
3820	EL CAMINO REAL S	110	ESPLANADE	AVENIDA SANTIAGO W	UMIA	285	56	02/21/2023	85	SEAL CRACKS	\$ 56	FY 2029/30
3820	EL CAMINO REAL S	140	AVENIDA CORDOBA W	AVENIDA GAVIOTA W	UMIA	238	56	02/21/2023	81	SEAL CRACKS	\$ 58	FY 2029/30
3820	EL CAMINO REAL S	310	AVENIDA SAN LUIS REY	AVENIDA SANTA INEZ	UMIA	260	56	02/21/2023	58	SEAL CRACKS	\$ 41	FY 2029/30
3820	EL CAMINO REAL S	370	AVENIDA DOLORES	AVENIDA SAN DIEGO	UMIA	270	56	02/21/2023	59	SEAL CRACKS	\$ 43	FY 2029/30
3820	EL CAMINO REAL S	420	AVENIDA SANTA MARGARITA	CITY LIMIT	UMIA	410	56	02/21/2023	56	SEAL CRACKS	\$ 168	FY 2029/30
6060	AVENIDA LA PATA	020	AVENIDA PICO	VIA ONDA	OPA	693	64	02/21/2023	81	CRACK SEAL AND SLURRY SEAL	\$ 55,271	FY2028/29
6060	AVENIDA LA PATA	080	CALLE SALUDA	CAMINO DEL RIO	UPAO	1,240	64	02/21/2023	88	CRACK SEAL AND SLURRY SEAL	\$ 98,897	FY2028/29





City of San Clemente  
 Pavement Management Plan 2023 Update  
 Seven-Year Work Plan  
 MPAH Network

Sorted by Treatment Year

Street ID	Street Name	Section ID	Beg Location	End Location	FC	Length (ft)	Width (ft)	Last Inspected Date	Inspected PCI	Treatment Type	Treatment Cost	Treatment Year
6060	AVENIDA LA PATA	090	CAMINO DEL RIO	CITY LIMITS	UPAO	4,489	64	02/21/2023	92	CRACK SEAL AND SLURRY SEAL	\$ 358,023	FY2028/29
510	AVENIDA PICO	040	CALLE DE LOS MOLINOS	CALLE DE INDUSTRIAS	UPAO	460	63	02/21/2023	90	CRACK SEAL AND SLURRY SEAL	\$ 36,114	FY2028/29
510	AVENIDA PICO	160	AVENIDA LA PATA	THE COURTYARDS	OPA	680	85	02/21/2023	90	SEAL CRACKS	\$ 164	FY2028/29
6270	AVENIDA TALEGA	010	CALLE CAMPANERO	AVENIDA VISTA HERMOSA	UMIA	385	64	02/21/2023	88	CRACK SEAL AND SLURRY SEAL	\$ 30,706	FY2028/29
6270	AVENIDA TALEGA	020	AVENIDA VISTA HERMOSA	CALLE PORTOFINO	UMIA	1,011	62	02/21/2023	91	CRACK SEAL AND SLURRY SEAL	\$ 78,113	FY2028/29
6270	AVENIDA TALEGA	030	CALLE PORTOFINO	CALLE SALUDA	UMIA	1,300	62	02/21/2023	91	CRACK SEAL AND SLURRY SEAL	\$ 100,442	FY2028/29
940	AVENIDA VAQUERO	020	VIA CASCADITA	CALLE GRANDE VISTA	UMIA	763	55	02/21/2023	68	GRIND AND 3" AC OVERLAY WITH BASE REPAIR	\$ 386,410	FY2028/29
2930	AVENIDA VISTA HERMOSA	040	CALLE FRONTERA	AVENIDA PLATANAR	UPAO	391	64	02/21/2023	94	CRACK SEAL AND SLURRY SEAL	\$ 31,184	FY2028/29
2930	AVENIDA VISTA HERMOSA	050	AVENIDA PLATANAR	CAMINO LAUREL	UPAO	890	64	02/21/2023	90	CRACK SEAL AND SLURRY SEAL	\$ 70,983	FY2028/29
2930	AVENIDA VISTA HERMOSA	060	CAMINO LAUREL	VIA TURQUEZA	UPAO	1,967	64	02/21/2023	89	CRACK SEAL AND SLURRY SEAL	\$ 156,879	FY2028/29
2050	CAMINO DE LOS MARES	010	CALLE NARANJA	CAMINO EL MOLINO	UPAO	350	70	02/21/2023	88	CRACK SEAL AND SLURRY SEAL	\$ 33,809	FY2028/29
2050	CAMINO DE LOS MARES	012	CALLE AGUA	MARBELLA	UPAO	1,820	70	02/21/2023	90	CRACK SEAL AND SLURRY SEAL	\$ 184,740	FY2028/29
2050	CAMINO DE LOS MARES	013	MARBELLA	AVENIDA VAQUERO	UPAO	1,065	70	02/21/2023	88	CRACK SEAL AND SLURRY SEAL	\$ 117,989	FY2028/29
2050	CAMINO DE LOS MARES	015	AVENIDA VAQUERO	CALLE NUEVO	UMIA	3,138	60	02/21/2023	89	CRACK SEAL AND SLURRY SEAL	\$ 246,363	FY2028/29
2050	CAMINO DE LOS MARES	020	CALLE NUEVO	PORTICO DEL SUR	UMIA	1,436	60	02/21/2023	88	CRACK SEAL AND SLURRY SEAL	\$ 107,371	FY2028/29
2050	CAMINO DE LOS MARES	030	PORTICO DEL SUR	CAMINO VERA CRUZ	UMIA	979	60	02/21/2023	90	CRACK SEAL AND SLURRY SEAL	\$ 73,201	FY2028/29
6570	CAMINO DEL RIO	060	CALLE PRECIPICIO	AVENIDA LA PATA	UMIA	1,880	60	02/21/2023	92	CRACK SEAL AND SLURRY SEAL	\$ 140,569	FY2028/29
2660	CAMINO VERA CRUZ	090	AVENIDA VISTA HERMOSA	CALLE AQUAMARINA	UMIA	459	64	02/21/2023	91	CRACK SEAL AND SLURRY SEAL	\$ 36,608	FY2028/29
2660	CAMINO VERA CRUZ	100	CALLE AQUAMARINA	CALLE PARADISO	UMIA	1,423	64	02/21/2023	91	CRACK SEAL AND SLURRY SEAL	\$ 113,492	FY2028/29
2660	CAMINO VERA CRUZ	110	CALLE PARADISO	VIA PACIFICA	UMIA	290	64	02/21/2023	93	CRACK SEAL AND SLURRY SEAL	\$ 23,129	FY2028/29
2660	CAMINO VERA CRUZ	120	VIA PACIFICA	AVENIDA PICO	UMIA	1,268	64	02/21/2023	89	CRACK SEAL AND SLURRY SEAL	\$ 101,130	FY2028/29
950	EL CAMINO REAL N	090	AVENIDA DE LA GRULLA	CALLE VALLE	UMIA	335	56	02/21/2023	89	CRACK SEAL AND SLURRY SEAL	\$ 23,378	FY2028/29
3820	EL CAMINO REAL S	060	AVENIDA MATEO	AVENIDA ALGODON	UMIA	290	56	02/21/2023	81	SEAL CRACKS	\$ 40	FY2028/29
3820	EL CAMINO REAL S	150	AVENIDA GAVIOTA W	AVENIDA VALENCIA W	UMIA	237	56	02/21/2023	58	SEAL CRACKS	\$ 36	FY2028/29
3820	EL CAMINO REAL S	170	INTERSTATE #5	AVENIDA SAN JUAN E	UMIA	406	56	02/21/2023	51	SEAL CRACKS	\$ 61	FY2028/29
3820	EL CAMINO REAL S	380	AVENIDA SAN DIEGO	AVENIDA LUCIA	UMIA	250	56	02/21/2023	56	SEAL CRACKS	\$ 38	FY2028/29
3820	EL CAMINO REAL S	410	AVENIDA PALA	AVENIDA SANTA MARGARITA	UMIA	249	56	02/21/2023	57	SEAL CRACKS	\$ 38	FY2028/29

## LOCAL NETWORK



City of San Clemente  
 Pavement Management Plan 2023 Update  
 Seven-Year Work Plan  
 Local Network

Sorted by Treatment Year

Street ID	Street Name	Section ID	Beg Location	End Location	FC	Length (ft)	Width (ft)	Last Inspected Date	Inspected PCI	Treatment Type	Treatment Cost	Treatment Year
2470	ACANTILADO	010	END	CALLE VALLARTA	R	210	36	10/05/2020	98	CRACK SEAL AND SLURRY SEAL	\$ 7,560	FY 2023/24
1660	AFLORAMIENTO	010	END	INCLINADO	R	404	40	10/05/2020	81	CRACK SEAL AND SLURRY SEAL	\$ 16,160	FY 2023/24
1630	ALDEANO	010	END	ALTURA	R	212	40	10/05/2020	82	CRACK SEAL AND SLURRY SEAL	\$ 8,480	FY 2023/24
1810	ALFORJA	010	END	BONANZA	R	581	39	10/05/2020	88	CRACK SEAL AND SLURRY SEAL	\$ 22,659	FY 2023/24
6460	ALLEY	450	AVENIDA CARMELO	AVENIDA LUCIA	O	254	19	10/05/2020	86	CRACK SEAL AND SLURRY SEAL	\$ 4,826	FY 2023/24
1620	ALTURA	010	SOMBREADO	ALDEANO	R	1,444	40	10/05/2020	87	CRACK SEAL AND SLURRY SEAL	\$ 57,760	FY 2023/24
1620	ALTURA	020	ALDEANO	INCLINADO	R	466	40	10/05/2020	89	CRACK SEAL AND SLURRY SEAL	\$ 18,640	FY 2023/24
1890	ARREOS	010	END	VACUNO	R	334	39	10/05/2020	83	CRACK SEAL AND SLURRY SEAL	\$ 13,026	FY 2023/24
1890	ARREOS	020	VACUNO	DOMADOR	R	772	39	10/05/2020	87	CRACK SEAL AND SLURRY SEAL	\$ 30,108	FY 2023/24
4470	AVENIDA ARLENA	010	END	AVENIDA ARLENA	R	87	35	10/05/2020	59	CRACK SEAL AND SLURRY SEAL	\$ 4,746	FY 2023/24
4470	AVENIDA ARLENA	030	LA ESPERANZA S	AVENIDA CORDOBA E	R	1,185	33	10/05/2020	70	CRACK SEAL AND SLURRY SEAL	\$ 39,105	FY 2023/24
3500	AVENIDA CABRILLO	010	AVENIDA PALIZADA W	CALLE SEVILLE N	R	837	24	02/21/2023	69	CRACK SEAL AND SLURRY SEAL	\$ 20,088	FY 2023/24
3500	AVENIDA CABRILLO	030	CALLE SEVILLE N	OLA VISTA N	R	1,116	40	02/21/2023	63	CRACK SEAL AND SLURRY SEAL	\$ 44,640	FY 2023/24
3500	AVENIDA CABRILLO	040	OLA VISTA N	EL CAMINO REAL N	R	1,017	40	02/21/2023	57	CRACK SEAL AND SLURRY SEAL	\$ 40,680	FY 2023/24
3500	AVENIDA CABRILLO	050	EL CAMINO REAL N	AVENIDA DE LA ESTRELLA	R	177	20	02/21/2023	72	CRACK SEAL AND SLURRY SEAL	\$ 3,540	FY 2023/24
4560	AVENIDA CORDOBA E	010	CALLE ALCAZAR	LADERA LN	R	303	32	10/05/2020	76	CRACK SEAL AND SLURRY SEAL	\$ 9,696	FY 2023/24
4560	AVENIDA CORDOBA E	030	VIA AVILA	VIA LA JOLLA	R	765	32	10/05/2020	71	CRACK SEAL AND SLURRY SEAL	\$ 24,480	FY 2023/24
4560	AVENIDA CORDOBA E	040	VIA LA JOLLA	VIA CATALINA	R	200	32	10/05/2020	72	CRACK SEAL AND SLURRY SEAL	\$ 6,400	FY 2023/24
4560	AVENIDA CORDOBA E	070	AVENIDA ARLENA	LA ESPERANZA S	R	1,350	32	10/05/2020	65	CRACK SEAL AND SLURRY SEAL	\$ 43,200	FY 2023/24
5115	AVENIDA DE LA PAZ	010	SOLANO	EL ORIENTE	R	850	35	10/05/2020	70	CRACK SEAL AND SLURRY SEAL	\$ 29,750	FY 2023/24
1760	AVENIDA DE LA RIVIERA	060	CALLE LAS PALMAS	CALLE MAJORCA	R	190	49	02/21/2023	74	CRACK SEAL AND SLURRY SEAL	\$ 9,310	FY 2023/24
3030	AVENIDA DEL PRESIDENTE	060	AVENIDA RAMONA W	AVENIDA CORNELIO W	R	280	32	02/21/2023	81	SEAL CRACKS	\$ 26	FY 2023/24
300	AVENIDA FLORENCIA	040	AVENIDA HACIENDA	CALLE LAS BOLAS	R	233	40	02/21/2023	68	CRACK SEAL AND SLURRY SEAL	\$ 9,320	FY 2023/24
5110	AVENIDA LA CUESTA	010	SOLANO	CALLE EMPALME	R	159	32	10/05/2020	76	CRACK SEAL AND SLURRY SEAL	\$ 5,088	FY 2023/24
3487	AVENIDA LOBEIRO	010	AVENIDA MONTALVO	AVENIDA MONTALVO	R	1,765	29	02/21/2023	68	CRACK SEAL AND SLURRY SEAL	\$ 51,185	FY 2023/24
3482	AVENIDA MONTALVO	020	AVENIDA LOBEIRO	AVENIDA CALAFIA	R	394	28	02/21/2023	73	CRACK SEAL AND SLURRY SEAL	\$ 11,032	FY 2023/24
5070	AVENIDA PALIZADA E	010	EL CAMINO REAL N	AVENIDA DE LA ESTRELLA	R	192	40	02/21/2023	69	CRACK SEAL AND SLURRY SEAL	\$ 7,680	FY 2023/24
5070	AVENIDA PALIZADA E	020	AVENIDA DE LA ESTRELLA	I-5 SB EXIT RAMP	R	579	63	10/05/2020	77	CRACK SEAL AND SLURRY SEAL	\$ 36,477	FY 2023/24
3564	AVENIDA PALIZADA W	010	AVENIDA CABRILLO	ARENOSO LN	R	205	40	02/21/2023	70	CRACK SEAL AND SLURRY SEAL	\$ 8,200	FY 2023/24
3564	AVENIDA PALIZADA W	020	ARENOSO LN	ENCINO LN	R	567	40	02/21/2023	69	CRACK SEAL AND SLURRY SEAL	\$ 22,680	FY 2023/24
3564	AVENIDA PALIZADA W	080	LOMA LN	EL CAMINO REAL N	R	309	40	02/21/2023	74	CRACK SEAL AND SLURRY SEAL	\$ 12,360	FY 2023/24
4260	AVENIDA RAMONA E	020	END	EL CAMINO REAL S	R	478	39	10/05/2020	71	CRACK SEAL AND SLURRY SEAL	\$ 18,642	FY 2023/24
4840	AVENIDA SALVADOR	010	AVENIDA PRESIDIO	CALLE DE SOTO	R	456	39	10/05/2020	95	CRACK SEAL AND SLURRY SEAL	\$ 17,784	FY 2023/24
4840	AVENIDA SALVADOR	020	CALLE DE SOTO	AVENIDA TERESA	R	322	39	10/05/2020	96	CRACK SEAL AND SLURRY SEAL	\$ 12,558	FY 2023/24
4840	AVENIDA SALVADOR	030	AVENIDA TERESA	AVENIDA COLUMBO	R	502	39	10/05/2020	96	CRACK SEAL AND SLURRY SEAL	\$ 19,578	FY 2023/24
4840	AVENIDA SALVADOR	040	AVENIDA COLUMBO	CALLE MALAGUENA	R	1,121	39	10/05/2020	90	CRACK SEAL AND SLURRY SEAL	\$ 43,719	FY 2023/24
4840	AVENIDA SALVADOR	050	CALLE MALAGUENA	CALLE TIBIDABO	R	330	39	10/05/2020	62	CRACK SEAL AND SLURRY SEAL	\$ 12,870	FY 2023/24
4840	AVENIDA SALVADOR	060	CALLE TIBIDABO	CALLE MONSERRAT	R	216	39	10/05/2020	65	CRACK SEAL AND SLURRY SEAL	\$ 8,424	FY 2023/24
4840	AVENIDA SALVADOR	070	CALLE MONSERRAT	VISTA VALINDA	R	1,359	39	10/05/2020	69	CRACK SEAL AND SLURRY SEAL	\$ 53,001	FY 2023/24
4840	AVENIDA SALVADOR	080	VISTA VALINDA	AVENIDA SAN JUAN E	R	1,982	39	10/05/2020	71	CRACK SEAL AND SLURRY SEAL	\$ 77,298	FY 2023/24
4840	AVENIDA SALVADOR	090	AVENIDA SAN JUAN E	AVENIDA SAN PABLO	R	3,077	39	10/05/2020	72	CRACK SEAL AND SLURRY SEAL	\$ 120,003	FY 2023/24
4190	AVENIDA SAN GABRIEL W	010	END	EL CAMINO REAL S	R	599	24	10/05/2020	74	CRACK SEAL AND SLURRY SEAL	\$ 14,376	FY 2023/24
4860	AVENIDA TERESA	010	AVENIDA SALVADOR	AVENIDA COLUMBO	R	857	33	10/05/2020	77	CRACK SEAL AND SLURRY SEAL	\$ 28,281	FY 2023/24
4860	AVENIDA TERESA	020	AVENIDA COLUMBO	END	R	483	33	10/05/2020	75	CRACK SEAL AND SLURRY SEAL	\$ 15,939	FY 2023/24
3420	AVENIDA VICTORIA	030	CAZADOR LN	CORONA LN	R	457	40	02/21/2023	69	CRACK SEAL AND SLURRY SEAL	\$ 18,280	FY 2023/24
3420	AVENIDA VICTORIA	080	AVENIDA SANTA BARBARA	AVENIDA ROSA	R	350	40	02/21/2023	70	CRACK SEAL AND SLURRY SEAL	\$ 14,000	FY 2023/24
3420	AVENIDA VICTORIA	090	AVENIDA ROSA	OLA VISTA N	R	1,002	40	02/21/2023	65	CRACK SEAL AND SLURRY SEAL	\$ 40,080	FY 2023/24
3420	AVENIDA VICTORIA	100	OLA VISTA S	EL CAMINO REAL S	R	795	40	02/21/2023	68	CRACK SEAL AND SLURRY SEAL	\$ 31,800	FY 2023/24
1840	BONANZA	010	CABALLISTA DEL NORTE	REBANO	R	1,080	40	10/05/2020	86	CRACK SEAL AND SLURRY SEAL	\$ 43,200	FY 2023/24
1840	BONANZA	020	REBANO	ALFORJA	R	535	40	10/05/2020	86	CRACK SEAL AND SLURRY SEAL	\$ 21,400	FY 2023/24
1840	BONANZA	030	ALFORJA	CABALLISTA DEL SUR	R	255	40	10/05/2020	84	CRACK SEAL AND SLURRY SEAL	\$ 10,200	FY 2023/24
1840	BONANZA	040	CABALLISTA DEL SUR	ESTRIBO	R	218	40	10/05/2020	87	CRACK SEAL AND SLURRY SEAL	\$ 8,720	FY 2023/24
1840	BONANZA	050	ESTRIBO	CAMINO DE LOS MARES	R	414	40	10/05/2020	82	CRACK SEAL AND SLURRY SEAL	\$ 16,560	FY 2023/24
1830	CABALLISTA DEL NORTE	010	PORTICO DEL NORTE	BONANZA	R	168	40	10/05/2020	88	CRACK SEAL AND SLURRY SEAL	\$ 6,720	FY 2023/24

Street ID	Street Name	Section ID	Beg Location	End Location	FC	Length (ft)	Width (ft)	Last Inspected Date	Inspected PCI	Treatment Type	Treatment Cost	Treatment Year
1830	CABALLISTA DEL NORTE	020	BONANZA	JINETE	R	402	40	10/05/2020	87	CRACK SEAL AND SLURRY SEAL	\$ 16,080	FY 2023/24
1830	CABALLISTA DEL NORTE	030	JINETE	ESTANCIA	R	232	40	10/05/2020	85	CRACK SEAL AND SLURRY SEAL	\$ 9,280	FY 2023/24
1830	CABALLISTA DEL NORTE	040	ESTANCIA	VACUNO	R	523	40	10/05/2020	84	CRACK SEAL AND SLURRY SEAL	\$ 20,920	FY 2023/24
1830	CABALLISTA DEL NORTE	050	VACUNO	BONANZA	R	326	40	10/05/2020	83	CRACK SEAL AND SLURRY SEAL	\$ 13,040	FY 2023/24
1680	CADENA	010	END	ESTAMPIDA	R	448	40	10/05/2020	88	CRACK SEAL AND SLURRY SEAL	\$ 17,920	FY 2023/24
4565	CALLE ALCAZAR	010	END	AVENIDA CORDOBA E	R	339	32	10/05/2020	72	CRACK SEAL AND SLURRY SEAL	\$ 10,848	FY 2023/24
4565	CALLE ALCAZAR	020	AVENIDA CORDOBA E	AVENIDA DE LOS LOBOS MARINOS E	R	628	32	10/05/2020	75	CRACK SEAL AND SLURRY SEAL	\$ 19,296	FY 2023/24
4565	CALLE ALCAZAR	030	AVENIDA DE LOS LOBOS MARINOS E	AVENIDA VERDE	R	305	32	10/05/2020	71	CRACK SEAL AND SLURRY SEAL	\$ 9,600	FY 2023/24
4490	CALLE ALTA	010	END	LA ESPERANZA S	R	84	35	10/05/2020	71	CRACK SEAL AND SLURRY SEAL	\$ 2,932	FY 2023/24
1160	CALLE ANDALUCIA	010	CALLE BIENVENIDO	CITY LIMIT	R	939	39	10/05/2020	85	CRACK SEAL AND SLURRY SEAL	\$ 36,621	FY 2023/24
1150	CALLE BIENVENIDO	010	CITY LIMIT	CALLE ABRIL	R	242	40	10/05/2020	78	CRACK SEAL AND SLURRY SEAL	\$ 9,680	FY 2023/24
1150	CALLE BIENVENIDO	020	CALLE ABRIL	CALLE MAYO	R	178	40	10/05/2020	78	CRACK SEAL AND SLURRY SEAL	\$ 7,120	FY 2023/24
1150	CALLE BIENVENIDO	030	CALLE MAYO	CALLE JUNO	R	441	40	10/05/2020	79	CRACK SEAL AND SLURRY SEAL	\$ 17,640	FY 2023/24
1150	CALLE BIENVENIDO	040	CALLE JUNO	VIA MANZANA	R	1,196	40	10/05/2020	81	CRACK SEAL AND SLURRY SEAL	\$ 47,840	FY 2023/24
1150	CALLE BIENVENIDO	050	VIA MANZANA	CALLE ANDALUCIA	R	808	40	10/05/2020	82	CRACK SEAL AND SLURRY SEAL	\$ 32,320	FY 2023/24
2450	CALLE CUMBRE	010	END	CALLE VALLARTA	R	243	35	10/05/2020	80	CRACK SEAL AND SLURRY SEAL	\$ 8,481	FY 2023/24
4880	CALLE DE SOTO	010	AVENIDA PRESIDIO	CALLE NINA	R	262	33	10/05/2020	80	CRACK SEAL AND SLURRY SEAL	\$ 8,646	FY 2023/24
4880	CALLE DE SOTO	020	CALLE NINA	AVENIDA SALVADOR	R	1,300	33	10/05/2020	80	CRACK SEAL AND SLURRY SEAL	\$ 42,900	FY 2023/24
5970	CALLE DEL CERRO	010	AVENIDA PICO	AVENIDA VISTA MONTANA	R	2,300	50	10/05/2020	74	CRACK SEAL AND SLURRY SEAL	\$ 115,000	FY 2023/24
5970	CALLE DEL CERRO	020	AVENIDA VISTA MONTANA	LORCA	R	775	44	10/05/2020	69	CRACK SEAL AND SLURRY SEAL	\$ 34,100	FY 2023/24
5970	CALLE DEL CERRO	040	CAMINO IBIZA	AVENIDA VISTA MONTANA	R	2,025	36	10/05/2020	70	CRACK SEAL AND SLURRY SEAL	\$ 72,900	FY 2023/24
5310	CALLE DEL JUEGO	010	END	CALLE ESCUELA	R	334	35	10/05/2020	71	CRACK SEAL AND SLURRY SEAL	\$ 11,657	FY 2023/24
5160	CALLE DELICADA	010	END	CALLE MIGUEL	R	310	31	10/05/2020	86	CRACK SEAL AND SLURRY SEAL	\$ 9,610	FY 2023/24
5160	CALLE DELICADA	020	CALLE MIGUEL	AVENIDA PRESIDIO	R	1,109	31	10/05/2020	73	CRACK SEAL AND SLURRY SEAL	\$ 34,379	FY 2023/24
5160	CALLE DELICADA	030	AVENIDA PRESIDIO	END	R	945	31	10/05/2020	81	CRACK SEAL AND SLURRY SEAL	\$ 29,295	FY 2023/24
2220	CALLE DONCELLA	010	CALLE GUADALAJARA	CALLE ESTEBAN	R	218	40	10/05/2020	89	CRACK SEAL AND SLURRY SEAL	\$ 8,720	FY 2023/24
2220	CALLE DONCELLA	020	CALLE ESTEBAN	CALLE HERALDO	R	1,064	40	10/05/2020	89	CRACK SEAL AND SLURRY SEAL	\$ 42,560	FY 2023/24
4990	CALLE DORADO	010	END	CALLE MIGUEL	R	559	31	10/05/2020	83	CRACK SEAL AND SLURRY SEAL	\$ 17,329	FY 2023/24
4990	CALLE DORADO	020	CALLE MIGUEL	AVENIDA PRESIDIO	R	1,700	31	10/05/2020	72	CRACK SEAL AND SLURRY SEAL	\$ 52,700	FY 2023/24
5260	CALLE EMPALME	020	CALLE MIGUEL	AVENIDA PRESIDIO	R	857	31	10/05/2020	74	CRACK SEAL AND SLURRY SEAL	\$ 26,567	FY 2023/24
5260	CALLE EMPALME	030	AVENIDA PRESIDIO	CALLE FIESTA	R	570	31	10/05/2020	86	CRACK SEAL AND SLURRY SEAL	\$ 17,670	FY 2023/24
5260	CALLE EMPALME	040	CALLE FIESTA	CALLE NEBLINA	R	271	31	10/05/2020	86	CRACK SEAL AND SLURRY SEAL	\$ 8,401	FY 2023/24
5260	CALLE EMPALME	050	CALLE NEBLINA	CALLE PUEBLO	R	229	31	10/05/2020	86	CRACK SEAL AND SLURRY SEAL	\$ 7,099	FY 2023/24
5260	CALLE EMPALME	060	CALLE PUEBLO	CALLE ROBLES	R	177	31	10/05/2020	88	CRACK SEAL AND SLURRY SEAL	\$ 5,487	FY 2023/24
5260	CALLE EMPALME	070	CALLE ROBLES	CALLE FAMILIA	R	199	31	10/05/2020	86	CRACK SEAL AND SLURRY SEAL	\$ 6,169	FY 2023/24
5320	CALLE ESCUELA	010	CALLE MIGUEL	CALLE SALIDA	R	189	31	10/05/2020	74	CRACK SEAL AND SLURRY SEAL	\$ 5,859	FY 2023/24
5320	CALLE ESCUELA	020	CALLE SALIDA	CALLE DEL JUEGO	R	321	31	10/05/2020	69	CRACK SEAL AND SLURRY SEAL	\$ 9,951	FY 2023/24
5320	CALLE ESCUELA	030	CALLE DEL JUEGO	CALLE SANDIA	R	489	31	10/05/2020	81	CRACK SEAL AND SLURRY SEAL	\$ 15,159	FY 2023/24
5320	CALLE ESCUELA	040	CALLE SANDIA	AVENIDA PRESIDIO	R	681	31	10/05/2020	76	CRACK SEAL AND SLURRY SEAL	\$ 21,111	FY 2023/24
2230	CALLE ESTEBAN	010	CALLE GUADALAJARA	CALLE DONCELLA	R	1,423	35	10/05/2020	85	CRACK SEAL AND SLURRY SEAL	\$ 49,805	FY 2023/24
5180	CALLE FAMILIA	010	END	CALLE MIGUEL	R	327	31	10/05/2020	71	CRACK SEAL AND SLURRY SEAL	\$ 10,137	FY 2023/24
5180	CALLE FAMILIA	020	CALLE MIGUEL	AVENIDA PRESIDIO	R	905	31	10/05/2020	73	CRACK SEAL AND SLURRY SEAL	\$ 28,055	FY 2023/24
5180	CALLE FAMILIA	030	AVENIDA PRESIDIO	CALLE EMPALME	R	895	31	10/05/2020	78	CRACK SEAL AND SLURRY SEAL	\$ 27,745	FY 2023/24
5180	CALLE FAMILIA	040	CALLE EMPALME	END	R	215	31	10/05/2020	67	CRACK SEAL AND SLURRY SEAL	\$ 6,665	FY 2023/24
5150	CALLE FELICIDAD	010	END	CALLE MIGUEL	R	256	31	10/05/2020	77	CRACK SEAL AND SLURRY SEAL	\$ 7,936	FY 2023/24
5150	CALLE FELICIDAD	020	CALLE MIGUEL	AVENIDA PRESIDIO	R	1,280	31	10/05/2020	74	CRACK SEAL AND SLURRY SEAL	\$ 39,680	FY 2023/24
5250	CALLE FIESTA	010	END	CALLE MIGUEL	R	540	31	10/05/2020	86	CRACK SEAL AND SLURRY SEAL	\$ 16,740	FY 2023/24
5250	CALLE FIESTA	020	CALLE MIGUEL	AVENIDA PRESIDIO	R	840	31	10/05/2020	85	CRACK SEAL AND SLURRY SEAL	\$ 26,040	FY 2023/24
5250	CALLE FIESTA	030	AVENIDA PRESIDIO	CALLE EMPALME	R	600	31	10/05/2020	84	CRACK SEAL AND SLURRY SEAL	\$ 18,600	FY 2023/24
620	CALLE FRONTERA	010	CALLE VALLARTA	CALLE EMBOCADURA	R	625	40	10/05/2020	82	CRACK SEAL AND SLURRY SEAL	\$ 25,000	FY 2023/24
620	CALLE FRONTERA	020	CALLE EMBOCADURA	CALLE FIERROS	R	229	40	10/05/2020	83	CRACK SEAL AND SLURRY SEAL	\$ 9,160	FY 2023/24
620	CALLE FRONTERA	030	CALLE FIERROS	CALLE GANADERO	R	232	40	10/05/2020	85	CRACK SEAL AND SLURRY SEAL	\$ 9,280	FY 2023/24
620	CALLE FRONTERA	040	CALLE GANADERO	CALLE GUADALAJARA	R	473	40	10/05/2020	79	CRACK SEAL AND SLURRY SEAL	\$ 18,920	FY 2023/24
620	CALLE FRONTERA	050	CALLE GUADALAJARA	CALLE AMIGO	R	645	39	10/05/2020	80	CRACK SEAL AND SLURRY SEAL	\$ 25,155	FY 2023/24

Street ID	Street Name	Section ID	Beg Location	End Location	FC	Length (ft)	Width (ft)	Last Inspected Date	Inspected PCI	Treatment Type	Treatment Cost	Treatment Year
620	CALLE FRONTERA	060	CALLE AMIGO	CALLE GAUCHO	R	315	39	10/05/2020	72	CRACK SEAL AND SLURRY SEAL	\$ 12,285	FY 2023/24
620	CALLE FRONTERA	070	CALLE GAUCHO	CALLE JUAREZ	R	401	39	10/05/2020	79	CRACK SEAL AND SLURRY SEAL	\$ 15,639	FY 2023/24
620	CALLE FRONTERA	080	CALLE JUAREZ	CALLE SORPRESO	R	229	39	10/05/2020	89	CRACK SEAL AND SLURRY SEAL	\$ 8,931	FY 2023/24
620	CALLE FRONTERA	090	CALLE SORPRESO	CALLE LUEGO	R	275	39	10/05/2020	89	CRACK SEAL AND SLURRY SEAL	\$ 10,725	FY 2023/24
620	CALLE FRONTERA	100	CALLE LUEGO	CALLE CUADRA	R	1,003	39	10/05/2020	87	CRACK SEAL AND SLURRY SEAL	\$ 39,117	FY 2023/24
620	CALLE FRONTERA	110	CALLE CUADRA	CAMINO FARO	R	1,463	39	10/05/2020	82	CRACK SEAL AND SLURRY SEAL	\$ 57,057	FY 2023/24
620	CALLE FRONTERA	120	CAMINO FARO	AVENIDA VISTA HERMOSA	R	577	39	10/05/2020	82	CRACK SEAL AND SLURRY SEAL	\$ 22,503	FY 2023/24
3350	CALLE GRANDE VISTA	020	CALLE QUIETO	CALLE QUIETO	R	1,040	35	10/05/2020	74	CRACK SEAL AND SLURRY SEAL	\$ 36,400	FY 2023/24
3350	CALLE GRANDE VISTA	030	CALLE QUIETO	AVENIDA VAQUERO	R	2,900	35	10/05/2020	75	CRACK SEAL AND SLURRY SEAL	\$ 101,500	FY 2023/24
2520	CALLE GUADALAJARA	080	CALLE VALLARTA	CALLE DONCELLA	R	1,155	39	10/05/2020	88	CRACK SEAL AND SLURRY SEAL	\$ 45,045	FY 2023/24
2520	CALLE GUADALAJARA	090	CALLE DONCELLA	CALLE PIEDRAS	R	587	39	10/05/2020	95	CRACK SEAL AND SLURRY SEAL	\$ 22,893	FY 2023/24
2520	CALLE GUADALAJARA	100	CALLE PIEDRAS	CALLE ESTEBAN	R	595	40	10/05/2020	92	CRACK SEAL AND SLURRY SEAL	\$ 23,800	FY 2023/24
2520	CALLE GUADALAJARA	110	CALLE ESTEBAN	CALLE NUEVO	R	720	40	10/05/2020	95	CRACK SEAL AND SLURRY SEAL	\$ 28,800	FY 2023/24
4830	CALLE MENDOZA	010	END	AVENIDA PRESIDIO	R	416	35	10/05/2020	78	CRACK SEAL AND SLURRY SEAL	\$ 14,518	FY 2023/24
352	CALLE MIRADOR	020	AVENIDA DEL REPOSO	AVENIDA DE LA GRULLA	R	491	29	02/21/2023	81	SEAL CRACKS	\$ 42	FY 2023/24
5240	CALLE NEBLINA	010	END	CALLE MIGUEL	R	521	31	10/05/2020	84	CRACK SEAL AND SLURRY SEAL	\$ 16,151	FY 2023/24
5240	CALLE NEBLINA	020	CALLE MIGUEL	AVENIDA PRESIDIO	R	842	31	10/05/2020	75	CRACK SEAL AND SLURRY SEAL	\$ 26,102	FY 2023/24
5240	CALLE NEBLINA	030	AVENIDA PRESIDIO	CALLE EMPALME	R	806	31	10/05/2020	78	CRACK SEAL AND SLURRY SEAL	\$ 24,986	FY 2023/24
4870	CALLE NINA	010	CALLE DE SOTO	END	R	540	29	10/05/2020	78	CRACK SEAL AND SLURRY SEAL	\$ 15,660	FY 2023/24
2170	CALLE NUEVO	010	CAMINO DE LOS MARES	VIA MORADA	R	1,092	40	10/05/2020	88	CRACK SEAL AND SLURRY SEAL	\$ 43,680	FY 2023/24
2170	CALLE NUEVO	020	VIA MORADA	VIA AMAPOLA	R	308	40	10/05/2020	93	CRACK SEAL AND SLURRY SEAL	\$ 12,320	FY 2023/24
2170	CALLE NUEVO	030	VIA AMAPOLA	CALLE GUADALAJARA	R	219	40	10/05/2020	90	CRACK SEAL AND SLURRY SEAL	\$ 8,760	FY 2023/24
2170	CALLE NUEVO	040	CALLE GUADALAJARA	END	R	196	40	10/05/2020	91	CRACK SEAL AND SLURRY SEAL	\$ 7,840	FY 2023/24
4510	CALLE PATRICIA	010	LA ESPERANZA S	VIA ROBINA	R	587	33	10/05/2020	70	CRACK SEAL AND SLURRY SEAL	\$ 19,371	FY 2023/24
4510	CALLE PATRICIA	020	VIA ROBINA	END	R	287	33	10/05/2020	69	CRACK SEAL AND SLURRY SEAL	\$ 9,471	FY 2023/24
5140	CALLE PESCADOR	010	CALLE MIGUEL	AVENIDA PRESIDIO	R	1,460	31	10/05/2020	71	CRACK SEAL AND SLURRY SEAL	\$ 45,260	FY 2023/24
2250	CALLE PIEDRAS	010	VIA AMAPOLA	VIA BELLOTA	R	173	27	10/05/2020	76	CRACK SEAL AND SLURRY SEAL	\$ 4,671	FY 2023/24
2250	CALLE PIEDRAS	020	VIA BELLOTA	CALLE GUADALAJARA	R	250	27	10/05/2020	89	CRACK SEAL AND SLURRY SEAL	\$ 6,750	FY 2023/24
5210	CALLE PUEBLO	010	END	CALLE MIGUEL	R	422	31	10/05/2020	71	CRACK SEAL AND SLURRY SEAL	\$ 13,082	FY 2023/24
5210	CALLE PUEBLO	020	CALLE MIGUEL	AVENIDA PRESIDIO	R	886	31	10/05/2020	84	CRACK SEAL AND SLURRY SEAL	\$ 27,466	FY 2023/24
5210	CALLE PUEBLO	030	AVENIDA PRESIDIO	CALLE EMPALME	R	941	31	10/05/2020	82	CRACK SEAL AND SLURRY SEAL	\$ 29,171	FY 2023/24
1140	CALLE REAL	010	CALLE ANDALUCIA	VIA DEL CAMPO	R	395	40	10/05/2020	82	CRACK SEAL AND SLURRY SEAL	\$ 15,800	FY 2023/24
1140	CALLE REAL	020	CALLE JUANITA	CALLE ABRIL	R	300	40	10/05/2020	61	CRACK SEAL AND SLURRY SEAL	\$ 12,000	FY 2023/24
1140	CALLE REAL	030	CALLE ABRIL	CALLE MAYO	R	166	40	10/05/2020	83	CRACK SEAL AND SLURRY SEAL	\$ 6,640	FY 2023/24
1140	CALLE REAL	040	CALLE MAYO	VIA MANZANA	R	296	39	10/05/2020	80	CRACK SEAL AND SLURRY SEAL	\$ 11,544	FY 2023/24
1140	CALLE REAL	050	VIA MANZANA	VIA DEL CAMPO	R	684	40	10/05/2020	82	CRACK SEAL AND SLURRY SEAL	\$ 27,360	FY 2023/24
4950	CALLE RICA	010	END	CALLE MIGUEL	R	185	35	10/05/2020	85	CRACK SEAL AND SLURRY SEAL	\$ 6,457	FY 2023/24
4950	CALLE RICA	020	CALLE MIGUEL	END	R	317	35	10/05/2020	86	CRACK SEAL AND SLURRY SEAL	\$ 11,063	FY 2023/24
5190	CALLE ROBLES	010	AVENIDA PRESIDIO	CALLE EMPALME	R	969	31	10/05/2020	81	CRACK SEAL AND SLURRY SEAL	\$ 30,039	FY 2023/24
5290	CALLE SALIDA	010	END	CALLE ESCUELA	R	456	35	10/05/2020	78	CRACK SEAL AND SLURRY SEAL	\$ 15,914	FY 2023/24
6330	CALLE SALUDA	010	AVENIDA LA PATA	CORTE ALMANSA	R	997	40	10/05/2020	88	SEAL CRACKS	\$ 94	FY 2023/24
5300	CALLE SANDIA	010	END	CALLE ESCUELA	R	455	35	10/05/2020	84	CRACK SEAL AND SLURRY SEAL	\$ 15,880	FY 2023/24
3550	CALLE SEVILLE N	010	AVENIDA PALIZADA W	AVENIDA CABRILLO	R	256	40	02/21/2023	71	CRACK SEAL AND SLURRY SEAL	\$ 10,240	FY 2023/24
3550	CALLE SEVILLE N	020	AVENIDA CABRILLO	AVENIDA DEL MAR	R	273	40	02/21/2023	71	CRACK SEAL AND SLURRY SEAL	\$ 10,920	FY 2023/24
2460	CALLE VALLARTA	090	CALLE CUMBRE	ACANTILADO	R	2,300	39	10/05/2020	95	CRACK SEAL AND SLURRY SEAL	\$ 89,700	FY 2023/24
2460	CALLE VALLARTA	100	ACANTILADO	VIA BLANCO	R	273	39	10/05/2020	96	CRACK SEAL AND SLURRY SEAL	\$ 10,647	FY 2023/24
5170	CALLE VILLARIO	010	END	CALLE MIGUEL	R	300	31	10/05/2020	84	CRACK SEAL AND SLURRY SEAL	\$ 9,300	FY 2023/24
5170	CALLE VILLARIO	020	CALLE MIGUEL	AVENIDA PRESIDIO	R	980	31	10/05/2020	85	CRACK SEAL AND SLURRY SEAL	\$ 30,380	FY 2023/24
2080	CAMPO RASO	010	CALLE HERALDO	CHARCO	R	1,054	40	10/05/2020	85	CRACK SEAL AND SLURRY SEAL	\$ 42,160	FY 2023/24
2080	CAMPO RASO	020	CHARCO	COSTA	R	195	40	10/05/2020	82	CRACK SEAL AND SLURRY SEAL	\$ 7,800	FY 2023/24
2080	CAMPO RASO	030	COSTA	END	R	525	40	10/05/2020	78	CRACK SEAL AND SLURRY SEAL	\$ 21,000	FY 2023/24
3640	CANADA E	010	EL CAMINO REAL N	EL PORTAL E	R	735	40	02/21/2023	71	CRACK SEAL AND SLURRY SEAL	\$ 29,400	FY 2023/24
1980	CERCA	010	END	RIACHUELO	R	382	40	10/05/2020	84	CRACK SEAL AND SLURRY SEAL	\$ 15,280	FY 2023/24
1870	CERCADO	010	GANADO	ESTANCIA	R	921	39	10/05/2020	85	CRACK SEAL AND SLURRY SEAL	\$ 35,919	FY 2023/24



City of San Clemente  
 Pavement Management Plan 2023 Update  
 Seven-Year Work Plan  
 Local Network

Sorted by Treatment Year

Street ID	Street Name	Section ID	Beg Location	End Location	FC	Length (ft)	Width (ft)	Last Inspected Date	Inspected PCI	Treatment Type	Treatment Cost	Treatment Year
2070	CHARCO	010	END	CAMPO RASO	R	244	35	10/05/2020	86	CRACK SEAL AND SLURRY SEAL	\$ 8,516	FY 2023/24
6560	CORTE CRISTIANITOS	010	AVENIDA TRINIDAD	CAMINO LA PEDRIZA	R	360	24	10/05/2020	74	CRACK SEAL AND SLURRY SEAL	\$ 8,640	FY 2023/24
1930	DOMADOR	010	ESTANCIA	ARREOS	R	388	39	10/05/2020	87	CRACK SEAL AND SLURRY SEAL	\$ 15,132	FY 2023/24
1930	DOMADOR	020	ARREOS	END	R	234	39	10/05/2020	81	CRACK SEAL AND SLURRY SEAL	\$ 9,126	FY 2023/24
950	EL CAMINO REAL N	200	MARQUITA E	AVENIDA PALIZADA W	UMIA	447	56	02/21/2023	84	CRACK SEAL AND SLURRY SEAL	\$ 31,584	FY 2023/24
950	EL CAMINO REAL N	050	BOCA DE LA PLAYA	CALLE LAGO	UMIA	116	56	02/21/2023	83	SEAL CRACKS	\$ 10	FY 2023/24
3820	EL CAMINO REAL S	060	AVENIDA MATEO	AVENIDA ALGODON	UMIA	290	56	02/21/2023	81	CRACK SEAL AND SLURRY SEAL	\$ 16,240	FY 2023/24
3820	EL CAMINO REAL S	070	AVENIDA ALGODON	TRAFALGAR LN	UMIA	345	56	02/21/2023	84	CRACK SEAL AND SLURRY SEAL	\$ 19,320	FY 2023/24
3820	EL CAMINO REAL S	290	AVENIDA MAGDALENA E	CALLE DEL COMERCIO	UMIA	320	56	02/21/2023	67	CRACK SEAL AND SLURRY SEAL	\$ 17,920	FY 2023/24
3820	EL CAMINO REAL S	300	CALLE DEL COMERCIO	AVENIDA SAN LUIS REY	UMIA	1,435	56	02/21/2023	67	CRACK SEAL AND SLURRY SEAL	\$ 80,360	FY 2023/24
3820	EL CAMINO REAL S	320	AVENIDA SANTA INEZ	AVENIDA DOMINGUEZ	UMIA	245	56	02/21/2023	68	CRACK SEAL AND SLURRY SEAL	\$ 13,720	FY 2023/24
3820	EL CAMINO REAL S	330	AVENIDA DOMINGUEZ	AVENIDA SAN DIMAS	UMIA	255	56	02/21/2023	69	CRACK SEAL AND SLURRY SEAL	\$ 14,280	FY 2023/24
3820	EL CAMINO REAL S	340	AVENIDA SAN DIMAS	AVENIDA SAN FERNANDO	UMIA	240	56	02/21/2023	70	CRACK SEAL AND SLURRY SEAL	\$ 13,440	FY 2023/24
3820	EL CAMINO REAL S	350	AVENIDA SAN FERNANDO	AVENIDA BUENA VENTURA	UMIA	260	56	02/21/2023	67	CRACK SEAL AND SLURRY SEAL	\$ 14,560	FY 2023/24
3820	EL CAMINO REAL S	360	AVENIDA BUENA VENTURA	AVENIDA DOLORES	UMIA	250	56	02/21/2023	70	CRACK SEAL AND SLURRY SEAL	\$ 14,000	FY 2023/24
3820	EL CAMINO REAL S	390	AVENIDA LUCIA	AVENIDA CARMELO	UMIA	250	56	02/21/2023	68	CRACK SEAL AND SLURRY SEAL	\$ 14,000	FY 2023/24
3820	EL CAMINO REAL S	400	AVENIDA CARMELO	AVENIDA PALA	UMIA	246	56	02/21/2023	66	CRACK SEAL AND SLURRY SEAL	\$ 13,776	FY 2023/24
3820	EL CAMINO REAL S	150	AVENIDA GAVIOTA W	AVENIDA VALENCIA W	UMIA	237	56	02/21/2023	58	GRIND AND 3" AC OVERLAY WITH BASE REPAIR	\$ 98,065	FY 2023/24
3820	EL CAMINO REAL S	170	INTERSTATE #5	AVENIDA SAN JUAN E	UMIA	406	56	02/21/2023	51	GRIND AND 3" AC OVERLAY WITH BASE REPAIR	\$ 167,994	FY 2023/24
3820	EL CAMINO REAL S	380	AVENIDA SAN DIEGO	AVENIDA LUCIA	UMIA	250	56	02/21/2023	56	GRIND AND 3" AC OVERLAY WITH BASE REPAIR	\$ 103,444	FY 2023/24
3820	EL CAMINO REAL S	410	AVENIDA PALA	AVENIDA SANTA MARGARITA	UMIA	249	56	02/21/2023	57	GRIND AND 3" AC OVERLAY WITH BASE REPAIR	\$ 103,031	FY 2023/24
3770	EL PORTAL E	010	EL CAMINO REAL N	LA RONDA	R	211	39	02/21/2023	71	CRACK SEAL AND SLURRY SEAL	\$ 8,229	FY 2023/24
3770	EL PORTAL E	020	LA RONDA	LA RONDA	R	454	39	02/21/2023	75	CRACK SEAL AND SLURRY SEAL	\$ 17,706	FY 2023/24
3770	EL PORTAL E	030	LA RONDA	CANADA E	R	300	39	02/21/2023	75	CRACK SEAL AND SLURRY SEAL	\$ 11,700	FY 2023/24
3770	EL PORTAL E	040	CANADA E	AVENIDA DE LA ESTRELLA	R	280	39	02/21/2023	69	CRACK SEAL AND SLURRY SEAL	\$ 10,920	FY 2023/24
3750	EL PORTAL W	010	BUENA VISTA	AVENIDA DEL PONIENTE	R	995	40	02/21/2023	71	CRACK SEAL AND SLURRY SEAL	\$ 39,800	FY 2023/24
1670	ENSENADA	010	END	ESTAMPIDA	R	209	40	10/05/2020	88	CRACK SEAL AND SLURRY SEAL	\$ 8,360	FY 2023/24
4290	ENTRADA PARAISO	030	AVENIDA RAMONA E	CALLE REGLA	R	400	33	10/05/2020	78	CRACK SEAL AND SLURRY SEAL	\$ 13,200	FY 2023/24
4290	ENTRADA PARAISO	050	AVENIDA JUNIPERO E	END	R	435	33	10/05/2020	71	CRACK SEAL AND SLURRY SEAL	\$ 14,355	FY 2023/24
3630	ESCALONES E	010	EL CAMINO REAL N	AVENIDA DE LA ESTRELLA	R	760	39	02/21/2023	71	CRACK SEAL AND SLURRY SEAL	\$ 29,640	FY 2023/24
1770	ESTAMPIDA	010	INCLINADO	ENSENADA	R	395	40	10/05/2020	86	CRACK SEAL AND SLURRY SEAL	\$ 15,800	FY 2023/24
1770	ESTAMPIDA	020	ENSENADA	CADENA	R	275	40	10/05/2020	89	CRACK SEAL AND SLURRY SEAL	\$ 11,000	FY 2023/24
1770	ESTAMPIDA	025	CADENA	PORTICO DEL NORTE	R	615	40	10/05/2020	87	CRACK SEAL AND SLURRY SEAL	\$ 24,600	FY 2023/24
1770	ESTAMPIDA	027	PORTICO DEL SUR	NOVILLA	R	450	40	10/05/2020	86	CRACK SEAL AND SLURRY SEAL	\$ 18,000	FY 2023/24
1770	ESTAMPIDA	030	NOVILLA	OBRAJERO	R	244	40	10/05/2020	88	CRACK SEAL AND SLURRY SEAL	\$ 9,760	FY 2023/24
1940	ESTANCIA	010	CABALLISTA DEL SUR	OBRAJERO	R	303	40	10/05/2020	89	CRACK SEAL AND SLURRY SEAL	\$ 12,120	FY 2023/24
1940	ESTANCIA	020	OBRAJERO	CERCADO	R	500	40	10/05/2020	89	CRACK SEAL AND SLURRY SEAL	\$ 20,000	FY 2023/24
1940	ESTANCIA	030	CERCADO	HIERRO	R	147	40	10/05/2020	88	CRACK SEAL AND SLURRY SEAL	\$ 5,880	FY 2023/24
1940	ESTANCIA	040	HIERRO	GANADO	R	401	40	10/05/2020	88	CRACK SEAL AND SLURRY SEAL	\$ 16,040	FY 2023/24
1940	ESTANCIA	050	GANADO	DOMADOR	R	574	40	10/05/2020	87	CRACK SEAL AND SLURRY SEAL	\$ 22,960	FY 2023/24
1940	ESTANCIA	060	DOMADOR	CAMINO DE LOS MARES	R	177	40	10/05/2020	84	CRACK SEAL AND SLURRY SEAL	\$ 7,080	FY 2023/24
1850	ESTRIBO	010	END	BONANZA	R	199	39	10/05/2020	81	CRACK SEAL AND SLURRY SEAL	\$ 7,761	FY 2023/24
1860	GANADO	010	END	CERCADO	R	324	39	10/05/2020	86	CRACK SEAL AND SLURRY SEAL	\$ 12,636	FY 2023/24
1860	GANADO	020	CERCADO	ESTANCIA	R	601	39	10/05/2020	86	CRACK SEAL AND SLURRY SEAL	\$ 23,439	FY 2023/24
1880	HIERRO	010	END	ESTANCIA	R	326	40	10/05/2020	80	CRACK SEAL AND SLURRY SEAL	\$ 13,040	FY 2023/24
1640	INCLINADO	010	END	ALTURA	R	450	40	10/05/2020	79	CRACK SEAL AND SLURRY SEAL	\$ 18,000	FY 2023/24
1640	INCLINADO	020	ALTURA	ESTAMPIDA	R	200	40	10/05/2020	87	CRACK SEAL AND SLURRY SEAL	\$ 8,000	FY 2023/24
1640	INCLINADO	030	ESTAMPIDA	AFLORAMIENTO	R	675	40	10/05/2020	85	CRACK SEAL AND SLURRY SEAL	\$ 27,000	FY 2023/24
1640	INCLINADO	040	AFLORAMIENTO	SOMBREADO	R	688	40	10/05/2020	87	CRACK SEAL AND SLURRY SEAL	\$ 27,520	FY 2023/24
1790	JINETE	010	END	CABALLISTA DEL NORTE	R	350	40	10/05/2020	83	CRACK SEAL AND SLURRY SEAL	\$ 14,000	FY 2023/24
5100	LA ESPERANZA N	010	END	AVENIDA DE LA PAZ	R	257	35	10/05/2020	70	CRACK SEAL AND SLURRY SEAL	\$ 8,995	FY 2023/24
80	LINDA LN	010	VIA MECHA	END	R	335	23	02/21/2023	71	CRACK SEAL AND SLURRY SEAL	\$ 7,705	FY 2023/24
1990	LLANO	010	RIACHUELO	RIACHUELO	R	1,085	40	10/05/2020	82	CRACK SEAL AND SLURRY SEAL	\$ 43,400	FY 2023/24
1755	NOVILLA	010	END	ESTAMPIDA	R	195	39	10/05/2020	89	CRACK SEAL AND SLURRY SEAL	\$ 7,605	FY 2023/24





City of San Clemente  
 Pavement Management Plan 2023 Update  
 Seven-Year Work Plan  
 Local Network

Sorted by Treatment Year

Street ID	Street Name	Section ID	Beg Location	End Location	FC	Length (ft)	Width (ft)	Last Inspected Date	Inspected PCI	Treatment Type	Treatment Cost	Treatment Year
1780	OBRAJERO	010	END	ESTAMPIDA	R	379	39	10/05/2020	88	CRACK SEAL AND SLURRY SEAL	\$ 14,781	FY 2023/24
1780	OBRAJERO	020	ESTAMPIDA	ESTANCIA	R	438	39	10/05/2020	87	CRACK SEAL AND SLURRY SEAL	\$ 17,082	FY 2023/24
1695	PLAZA A LA PLAYA	020	AVENIDA LA COSTA	END	R	162	34	02/21/2023	72	CRACK SEAL AND SLURRY SEAL	\$ 5,508	FY 2023/24
6350	PUERTA DEL SOL	010	AVENIDA VISTA HERMOSA	CALLE ALICANTE	R	1,419	24	10/05/2020	73	CRACK SEAL AND SLURRY SEAL	\$ 34,056	FY 2023/24
1800	REBANO	010	END	BONANZA	R	551	39	10/05/2020	86	CRACK SEAL AND SLURRY SEAL	\$ 21,489	FY 2023/24
2000	RIACHUELO	010	RIACHUELO	RIACHUELO	R	1,080	40	10/05/2020	74	CRACK SEAL AND SLURRY SEAL	\$ 43,200	FY 2023/24
2000	RIACHUELO	020	RIACHUELO	LLANO	R	345	40	10/05/2020	83	CRACK SEAL AND SLURRY SEAL	\$ 13,800	FY 2023/24
2000	RIACHUELO	030	LLANO	CERCA	R	925	40	10/05/2020	84	CRACK SEAL AND SLURRY SEAL	\$ 37,000	FY 2023/24
2000	RIACHUELO	040	CERCA	LLANO	R	300	40	10/05/2020	87	CRACK SEAL AND SLURRY SEAL	\$ 12,000	FY 2023/24
2000	RIACHUELO	050	LLANO	RIACHUELO	R	275	40	10/05/2020	88	CRACK SEAL AND SLURRY SEAL	\$ 11,000	FY 2023/24
2000	RIACHUELO	060	RIACHUELO	RIACHUELO	R	350	40	10/05/2020	90	CRACK SEAL AND SLURRY SEAL	\$ 14,000	FY 2023/24
2000	RIACHUELO	070	RIACHUELO	CALLE SARMENTOSO	R	202	40	10/05/2020	84	CRACK SEAL AND SLURRY SEAL	\$ 8,080	FY 2023/24
2000	RIACHUELO	080	CAMINO VERA CRUZ	RIACHUELO	R	140	40	10/05/2020	85	CRACK SEAL AND SLURRY SEAL	\$ 5,600	FY 2023/24
2000	RIACHUELO	090	END	RIACHUELO	R	121	40	10/05/2020	54	CRACK SEAL AND SLURRY SEAL	\$ 4,840	FY 2023/24
1650	SOMBREADO	010	END	ALTURA	R	275	40	10/05/2020	82	CRACK SEAL AND SLURRY SEAL	\$ 11,000	FY 2023/24
1650	SOMBREADO	020	ALTURA	INCLINADO	R	195	40	10/05/2020	84	CRACK SEAL AND SLURRY SEAL	\$ 7,800	FY 2023/24
1650	SOMBREADO	030	INCLINADO	PORTICO DEL SUR	R	168	40	10/05/2020	85	CRACK SEAL AND SLURRY SEAL	\$ 6,720	FY 2023/24
1820	VACUNO	010	ARREOS	CABALLISTA DEL SUR	R	271	39	10/05/2020	84	CRACK SEAL AND SLURRY SEAL	\$ 10,569	FY 2023/24
2260	VIA AMAPOLA	010	END	CALLE PIEDRAS	R	187	27	10/05/2020	89	CRACK SEAL AND SLURRY SEAL	\$ 5,049	FY 2023/24
2260	VIA AMAPOLA	020	CALLE PIEDRAS	CALLE NUEVO	R	1,405	27	10/05/2020	86	CRACK SEAL AND SLURRY SEAL	\$ 37,935	FY 2023/24
4430	VIA AVILA	010	AVENIDA CORDOBA E	END	R	185	33	10/05/2020	81	CRACK SEAL AND SLURRY SEAL	\$ 6,105	FY 2023/24
2240	VIA BELLOTA	010	END	CALLE PIEDRAS	R	777	27	10/05/2020	78	CRACK SEAL AND SLURRY SEAL	\$ 20,979	FY 2023/24
2190	VIA BLANCO	020	CALLE HERALDO	CALLE VALLARTA	R	512	40	10/05/2020	83	CRACK SEAL AND SLURRY SEAL	\$ 20,480	FY 2023/24
2190	VIA BLANCO	030	CALLE VALLARTA	PENASCO	R	1,012	40	10/05/2020	82	CRACK SEAL AND SLURRY SEAL	\$ 40,480	FY 2023/24
2190	VIA BLANCO	040	PENASCO	CAMINO VERA CRUZ	R	196	40	10/05/2020	87	CRACK SEAL AND SLURRY SEAL	\$ 7,840	FY 2023/24
2270	VIA MORADA	010	END	CALLE NUEVO	R	500	39	10/05/2020	95	CRACK SEAL AND SLURRY SEAL	\$ 19,500	FY 2023/24
935	VIA SOCORRO	020	VIA CASCADITA	VIA BALLENA	R	1,938	30	10/05/2020	77	CRACK SEAL AND SLURRY SEAL	\$ 58,140	FY 2023/24
6460	ALLEY	110	AVENIDA CABRILLO	AVENIDA DEL MAR	O	243	20	02/21/2023	55	GRIND AND 3" AC OVERLAY WITH BASE REPAIR	\$ 32,447	FY 2024/25
6460	ALLEY	120	AVENIDA DEL MAR	AVENIDA GRANADA	O	238	20	02/21/2023	58	GRIND AND 3" AC OVERLAY WITH BASE REPAIR	\$ 31,780	FY 2024/25
6460	ALLEY	340	AVENIDA SAN GABRIEL E	AVENIDA MAGDALENA E	O	946	20	10/05/2020	59	GRIND AND 3" AC OVERLAY WITH BASE REPAIR	\$ 258,910	FY 2024/25
6460	ALLEY	080	AVENIDA PALIZADA W	AVENIDA MIRAMAR	O	306	20	02/21/2023	71	GRIND AND 2" AC OVERLAY WITH BASE REPAIR	\$ 27,003	FY 2024/25
6460	ALLEY	270	AVENIDA GAVIOTA W	AVENIDA VALENCIA W	O	266	20	02/21/2023	74	GRIND AND 2" AC OVERLAY WITH BASE REPAIR	\$ 23,473	FY 2024/25
2990	AVENIDA ALESSANDRO W	010	AVENIDA SAN ANTONIO W	OLA VISTA S	R	972	23	02/21/2023	56	GRIND AND 3" AC OVERLAY WITH BASE REPAIR	\$ 172,619	FY 2024/25
3500	AVENIDA CABRILLO	020	Y INTERSECTION	AVENIDA PALIZADA W	R	175	24	02/21/2023	67	GRIND AND 2" AC OVERLAY WITH BASE REPAIR	\$ 21,457	FY 2024/25
1865	AVENIDA CALAFIA	010	BEACH PARK ENTRANCE	AVENIDA MONTALVO	R	1,075	39	02/21/2023	70	GRIND AND 2" AC OVERLAY WITH BASE REPAIR	\$ 214,190	FY 2024/25
42300	AVENIDA CORNELIO W	010	END	EL CAMINO REAL S	R	520	29	10/05/2020	60	GRIND AND 3" AC OVERLAY WITH BASE REPAIR	\$ 116,439	FY 2024/25
1760	AVENIDA DE LA RIVIERA	010	END	CALLE CAPRI	R	200	49	02/21/2023	76	CRACK SEAL AND SLURRY SEAL	\$ 10,241	FY 2024/25
1760	AVENIDA DE LA RIVIERA	020	CALLE CAPRI	CALLE MADIERA	R	157	49	02/21/2023	76	CRACK SEAL AND SLURRY SEAL	\$ 8,039	FY 2024/25
1760	AVENIDA DE LA RIVIERA	030	CALLE MADIERA	CALLE MONACO	R	116	49	02/21/2023	75	CRACK SEAL AND SLURRY SEAL	\$ 5,940	FY 2024/25
1760	AVENIDA DE LA RIVIERA	070	CALLE MAJORCA	OLA VISTA S	R	297	49	02/21/2023	74	GRIND AND 2" AC OVERLAY WITH BASE REPAIR	\$ 74,530	FY 2024/25
4340	AVENIDA DE LOS LOBOS MARINOS E	010	CALLE ALCAZAR	END	R	457	20	10/05/2020	71	GRIND AND 2" AC OVERLAY WITH BASE REPAIR	\$ 46,695	FY 2024/25
3450	AVENIDA DEL MAR	020	ALAMEDA LN	SANTA ANA LN	R	103	39	02/21/2023	56	GRIND AND 3" AC OVERLAY WITH BASE REPAIR	\$ 31,017	FY 2024/25
3450	AVENIDA DEL MAR	040	AVENIDA SANTA BARBARA	ALAMEDA LN	R	151	39	02/21/2023	52	GRIND AND 3" AC OVERLAY WITH BASE REPAIR	\$ 45,471	FY 2024/25
3450	AVENIDA DEL MAR	090	OLA VISTA N	EL CAMINO REAL S	R	914	59	02/21/2023	57	GRIND AND 3" AC OVERLAY WITH BASE REPAIR	\$ 416,384	FY 2024/25
1720	AVENIDA LA COSTA	010	PLAZA A LA PLAYA	CALLE MONTE CRISTO	R	709	39	02/21/2023	73	CRACK SEAL AND SLURRY SEAL	\$ 28,895	FY 2024/25
3452	AVENIDA MADRID	020	OLA VISTA S	AVENIDA MONTEREY	R	516	40	02/21/2023	76	CRACK SEAL AND SLURRY SEAL	\$ 21,569	FY 2024/25
3190	AVENIDA MATEO	010	AVENIDA MONTEREY	EL CAMINO REAL S	R	607	40	02/21/2023	68	GRIND AND 2" AC OVERLAY WITH BASE REPAIR	\$ 124,044	FY 2024/25
3482	AVENIDA MONTALVO	010	AVENIDA LOBEIRO	AVENIDA LOBEIRO	R	1,384	28	02/21/2023	71	GRIND AND 2" AC OVERLAY WITH BASE REPAIR	\$ 197,980	FY 2024/25
510	AVENIDA PICO	020	CALLE DESHECHA	EL CAMINO REAL N	R	145	49	02/21/2023	75	GRIND AND 2" AC OVERLAY WITH BASE REPAIR	\$ 36,299	FY 2024/25
4260	AVENIDA RAMONA E	010	OLA VISTA S	AVENIDA DEL PRESIDENTE	R	1,209	23	02/21/2023	76	CRACK SEAL AND SLURRY SEAL	\$ 29,058	FY 2024/25
4380	AVENIDA SAN JUAN E	080	LA CIMA	AVENIDA SALVADOR	R	204	29	10/05/2020	77	CRACK SEAL AND SLURRY SEAL	\$ 6,182	FY 2024/25
4380	AVENIDA SAN JUAN E	020	CALLE ALCAZAR	ENTRADA PARAISO	R	504	29	10/05/2020	74	GRIND AND 2" AC OVERLAY WITH BASE REPAIR	\$ 74,672	FY 2024/25
4380	AVENIDA SAN JUAN E	030	ENTRADA PARAISO	CALLE MARIA	R	395	29	10/05/2020	74	GRIND AND 2" AC OVERLAY WITH BASE REPAIR	\$ 58,522	FY 2024/25
6270	AVENIDA TALEGA	070	CAMINO TIERRA GRANDE	END	UMIA	1,371	24	02/21/2023	70	CRACK SEAL AND SLURRY SEAL	\$ 49,132	FY 2024/25



City of San Clemente  
Pavement Management Plan 2023 Update  
Seven-Year Work Plan  
Local Network

Sorted by Treatment Year

Street ID	Street Name	Section ID	Beg Location	End Location	FC	Length (ft)	Width (ft)	Last Inspected Date	Inspected PCI	Treatment Type	Treatment Cost	Treatment Year
3140	AVENIDA VALENCIA W	030	CALLE TOLEDO	OLA VISTA S	R	995	40	02/21/2023	70	GRIND AND 2" AC OVERLAY WITH BASE REPAIR	\$ 203,334	FY 2024/25
940	AVENIDA VAQUERO	080	INTERSTATE #5	CALLE GUADALAJARA	UMIA	745	55	02/21/2023	76	CRACK SEAL AND SLURRY SEAL	\$ 42,819	FY 2024/25
940	AVENIDA VAQUERO	090	CALLE GUADALAJARA	CALLE VALLARTA	UMIA	900	55	02/21/2023	76	CRACK SEAL AND SLURRY SEAL	\$ 51,728	FY 2024/25
940	AVENIDA VAQUERO	060	VIA SAN GORGONIO	CALLE ARCO	UMIA	285	55	02/21/2023	60	GRIND AND 3" AC OVERLAY WITH BASE REPAIR	\$ 121,033	FY 2024/25
3420	AVENIDA VICTORIA	020	MONTEREY LN	CAZADOR LN	R	451	40	02/21/2023	75	CRACK SEAL AND SLURRY SEAL	\$ 18,852	FY 2024/25
2930	AVENIDA VISTA HERMOSA	020	I-5 S EXIT	I-5 BRIDGE	UPAO	270	64	02/21/2023	71	CRACK SEAL AND SLURRY SEAL	\$ 18,058	FY 2024/25
2930	AVENIDA VISTA HERMOSA	030	I-5 BRIDGE	CALLE FRONTERA	UPAO	750	64	02/21/2023	76	CRACK SEAL AND SLURRY SEAL	\$ 50,160	FY 2024/25
2930	AVENIDA VISTA HERMOSA	160	I-5 S EXIT 77	PARK ACCESS ROAD	UPAO	520	103	02/21/2023	71	CRACK SEAL AND SLURRY SEAL	\$ 55,970	FY 2024/25
360	BOCA DE LA PLAYA	030	CALLE LAS BOLAS	EL CAMINO REAL N	R	232	40	02/21/2023	74	GRIND AND 2" AC OVERLAY WITH BASE REPAIR	\$ 47,410	FY 2024/25
4565	CALLE ALCAZAR	040	AVENIDA VERDE	AVENIDA SAN JUAN E	R	298	32	10/05/2020	59	GRIND AND 3" AC OVERLAY WITH BASE REPAIR	\$ 73,631	FY 2024/25
6450	CALLE ALICANTE	010	PUERTA DEL SOL	CALLE BATIDO	R	379	24	10/05/2020	63	GRIND AND 3" AC OVERLAY WITH BASE REPAIR	\$ 70,234	FY 2024/25
5970	CALLE DEL CERRO	050	AVENIDA VISTA MONTANA	AVENIDA LA PATA	R	1,994	36	10/05/2020	79	CRACK SEAL AND SLURRY SEAL	\$ 75,014	FY 2024/25
5970	CALLE DEL CERRO	030	LORCA	CAMINO IBIZA	R	1,010	36	10/05/2020	76	GRIND AND 2" AC OVERLAY WITH BASE REPAIR	\$ 185,759	FY 2024/25
2520	CALLE GUADALAJARA	010	AVENIDA VAQUERO	CALLE JUAREZ	R	460	40	10/05/2020	76	GRIND AND 2" AC OVERLAY WITH BASE REPAIR	\$ 94,004	FY 2024/25
2520	CALLE GUADALAJARA	040	CALLE FRONTERA	CALLE GAUCHO	R	826	39	10/05/2020	73	GRIND AND 2" AC OVERLAY WITH BASE REPAIR	\$ 164,578	FY 2024/25
1750	CALLE MADIERA	010	END	AVENIDA DE LA RIVIERA	R	165	29	02/21/2023	85	CRACK SEAL AND SLURRY SEAL	\$ 5,000	FY 2024/25
1730	CALLE MAJORCA	010	END	AVENIDA DE LA RIVIERA	R	223	35	02/21/2023	75	CRACK SEAL AND SLURRY SEAL	\$ 8,156	FY 2024/25
240	CALLE PUENTE	050	CANADA W	ESCALONES W	R	468	40	02/21/2023	86	SEAL CRACKS	\$ 34	FY 2024/25
4250	CALLE REGLA	010	END	ENTRADA PARAISO	R	141	35	10/05/2020	52	GRIND AND 2" AC OVERLAY WITH BASE REPAIR	\$ 25,141	FY 2024/25
420	CALLE VALLE	020	CALLE DE LOS MOLINOS	LOS OBREROS LN	R	165	29	02/21/2023	78	CRACK SEAL AND SLURRY SEAL	\$ 5,000	FY 2024/25
420	CALLE VALLE	030	CALLE BONITO	EL CAMINO REAL N	R	700	29	02/21/2023	76	CRACK SEAL AND SLURRY SEAL	\$ 21,214	FY 2024/25
3325	CAZADOR LN	020	ELENA LN	OLA VISTA S	R	885	28	02/21/2023	82	SEAL CRACKS	\$ 80	FY 2024/25
2090	COSTA	010	CAMPO RASO	CAMINO VERA CRUZ	R	162	35	10/05/2020	63	GRIND AND 3" AC OVERLAY WITH BASE REPAIR	\$ 43,657	FY 2024/25
3290	DEL GADO RD	010	CAMINO CAPISTRANO	CITY LIMIT	R	994	35	10/05/2020	59	GRIND AND 3" AC OVERLAY WITH BASE REPAIR	\$ 268,627	FY 2024/25
950	EL CAMINO REAL N	030	AVENIDA ESTACION	AVENIDA PICO	UMIA	622	66	02/21/2023	83	CRACK SEAL AND SLURRY SEAL	\$ 42,899	FY 2024/25
950	EL CAMINO REAL N	210	AVENIDA PALIZADA W	AVENIDA MIRAMAR	UMIA	450	56	02/21/2023	85	CRACK SEAL AND SLURRY SEAL	\$ 26,334	FY 2024/25
950	EL CAMINO REAL N	220	AVENIDA MIRAMAR	AVENIDA SERRA	UMIA	265	56	02/21/2023	81	CRACK SEAL AND SLURRY SEAL	\$ 15,508	FY 2024/25
950	EL CAMINO REAL N	230	AVENIDA SERRA	AVENIDA CABRILLO	UMIA	240	56	02/21/2023	82	CRACK SEAL AND SLURRY SEAL	\$ 14,045	FY 2024/25
950	EL CAMINO REAL N	240	AVENIDA CABRILLO	AVENIDA DEL MAR	UMIA	275	56	02/21/2023	80	CRACK SEAL AND SLURRY SEAL	\$ 16,093	FY 2024/25
3820	EL CAMINO REAL S	010	AVENIDA DEL MAR	AVENIDA GRANADA	UMIA	285	56	02/21/2023	76	CRACK SEAL AND SLURRY SEAL	\$ 16,678	FY 2024/25
3820	EL CAMINO REAL S	050	AVENIDA ROSA	AVENIDA MATEO	UMIA	253	56	02/21/2023	82	CRACK SEAL AND SLURRY SEAL	\$ 14,806	FY 2024/25
3820	EL CAMINO REAL S	080	TRAFALGAR LN	AVENIDA CADIZ W	UMIA	300	56	02/21/2023	82	CRACK SEAL AND SLURRY SEAL	\$ 17,556	FY 2024/25
3820	EL CAMINO REAL S	090	AVENIDA CADIZ W	AVENIDA BARCELONA	UMIA	265	56	02/21/2023	81	CRACK SEAL AND SLURRY SEAL	\$ 15,508	FY 2024/25
3820	EL CAMINO REAL S	100	AVENIDA BARCELONA	ESPLANADE	UMIA	305	56	02/21/2023	83	CRACK SEAL AND SLURRY SEAL	\$ 17,849	FY 2024/25
3820	EL CAMINO REAL S	110	ESPLANADE	AVENIDA SANTIAGO W	UMIA	285	56	02/21/2023	85	CRACK SEAL AND SLURRY SEAL	\$ 16,678	FY 2024/25
3820	EL CAMINO REAL S	140	AVENIDA CORDOBA W	AVENIDA GAVIOTA W	UMIA	238	56	02/21/2023	81	CRACK SEAL AND SLURRY SEAL	\$ 13,928	FY 2024/25
3820	EL CAMINO REAL S	310	AVENIDA SAN LUIS REY	AVENIDA SANTA INEZ	UMIA	260	56	02/21/2023	58	GRIND AND 3" AC OVERLAY WITH BASE REPAIR	\$ 112,423	FY 2024/25
3820	EL CAMINO REAL S	370	AVENIDA DOLORES	AVENIDA SAN DIEGO	UMIA	270	56	02/21/2023	59	GRIND AND 3" AC OVERLAY WITH BASE REPAIR	\$ 116,747	FY 2024/25
3820	EL CAMINO REAL S	420	AVENIDA SANTA MARGARITA	CITY LIMIT	UMIA	410	56	02/21/2023	56	GRIND AND 3" AC OVERLAY WITH BASE REPAIR	\$ 458,342	FY 2024/25
3280	ESPLANADE	010	PASEO DE CRISTOBAL W	VISTA MARINA	R	280	64	02/21/2023	74	GRIND AND 2" AC OVERLAY WITH BASE REPAIR	\$ 91,551	FY 2024/25
3255	LA RAMBLA	030	PASEO DE CRISTOBAL W	BOCA DEL CANON	R	282	24	02/21/2023	74	GRIND AND 2" AC OVERLAY WITH BASE REPAIR	\$ 34,577	FY 2024/25
3330	LA VENTANA	030	MONTE VISTA	END	R	653	40	10/05/2020	78	CRACK SEAL AND SLURRY SEAL	\$ 27,295	FY 2024/25
3330	LA VENTANA	020	VIA BREVE	MONTE VISTA	R	485	40	10/05/2020	75	GRIND AND 2" AC OVERLAY WITH BASE REPAIR	\$ 99,112	FY 2024/25
4420	LADERA LN	010	END	AVENIDA CORDOBA E	R	247	35	10/05/2020	70	GRIND AND 2" AC OVERLAY WITH BASE REPAIR	\$ 44,039	FY 2024/25
3580	MARIPOSA E	010	EL CAMINO REAL N	AVENIDA DE LA ESTRELLA	R	592	40	02/21/2023	68	GRIND AND 2" AC OVERLAY WITH BASE REPAIR	\$ 120,978	FY 2024/25
3570	MARQUITA E	010	EL CAMINO REAL N	AVENIDA DE LA ESTRELLA	R	431	29	02/21/2023	72	GRIND AND 2" AC OVERLAY WITH BASE REPAIR	\$ 63,856	FY 2024/25
3380	OLA VISTA S	280	AVENIDA JUNIPERO W	PASEO DE LA SERENATA	R	372	30	02/21/2023	76	GRIND AND 2" AC OVERLAY WITH BASE REPAIR	\$ 57,015	FY 2024/25
3310	PASEO DE CRISTOBAL	010	END	ESPLANADE	R	358	52	02/21/2023	70	GRIND AND 2" AC OVERLAY WITH BASE REPAIR	\$ 95,107	FY 2024/25
1695	PLAZA A LA PLAYA	010	END	AVENIDA LA COSTA	R	167	34	02/21/2023	83	CRACK SEAL AND SLURRY SEAL	\$ 9,664	FY 2024/25
6580	PUERTA DEL SOL	010	END	AVENIDA VISTA HERMOSA	R	297	20	10/05/2020	72	GRIND AND 2" AC OVERLAY WITH BASE REPAIR	\$ 30,347	FY 2024/25
3338	VIA NADA	010	END	CALLE GRANDE VISTA	R	244	35	10/05/2020	70	GRIND AND 2" AC OVERLAY WITH BASE REPAIR	\$ 43,630	FY 2024/25
3110	VIA SAN GORGONIO	020	VIA SAN JACINTO	CALLE VISTA TORITO	R	1,255	40	10/05/2020	78	CRACK SEAL AND SLURRY SEAL	\$ 52,459	FY 2024/25
3370	ALAMEDA LN	010	AVENIDA DEL MAR	AVENIDA DEL MAR	R	556	30	02/21/2023	77	CRACK SEAL AND SLURRY SEAL	\$ 18,215	FY 2025/26
3566	ARENOSO LN	010	END	AVENIDA PALIZADA W	R	450	29	02/21/2023	85	CRACK SEAL AND SLURRY SEAL	\$ 14,251	FY 2025/26





City of San Clemente  
 Pavement Management Plan 2023 Update  
 Seven-Year Work Plan  
 Local Network

Sorted by Treatment Year

Street ID	Street Name	Section ID	Beg Location	End Location	FC	Length (ft)	Width (ft)	Last Inspected Date	Inspected PCI	Treatment Type	Treatment Cost	Treatment Year
3180	AVENIDA ALGODON	010	AVENIDA MONTEREY	EL CAMINO REAL S	R	700	39	02/21/2023	57	GRIND AND 3" AC OVERLAY WITH BASE REPAIR	\$ 220,280	FY 2025/26
1985	AVENIDA AMADIS	010	AVENIDA ESPLANADIAN	AVENIDA DEL PRESIDENTE	R	279	32	02/21/2023	59	GRIND AND 3" AC OVERLAY WITH BASE REPAIR	\$ 72,039	FY 2025/26
5120	AVENIDA CABALLEROS	010	EL ORIENTE	AVENIDA PALIZADA W	R	616	33	10/05/2020	68	GRIND AND 3" AC OVERLAY WITH BASE REPAIR	\$ 164,024	FY 2025/26
4850	AVENIDA COLUMBO	020	AVENIDA SALVADOR	END	R	740	33	10/05/2020	64	GRIND AND 3" AC OVERLAY WITH BASE REPAIR	\$ 197,041	FY 2025/26
4850	AVENIDA COLUMBO	010	AVENIDA TERESA	AVENIDA SALVADOR	R	274	33	10/05/2020	78	GRIND AND 2" AC OVERLAY WITH BASE REPAIR	\$ 48,273	FY 2025/26
4560	AVENIDA CORDOBA E	020	LADERA LN	VIA AVILA	R	232	32	10/05/2020	65	GRIND AND 3" AC OVERLAY WITH BASE REPAIR	\$ 59,903	FY 2025/26
4560	AVENIDA CORDOBA E	050	VIA CATALINA	VIA LA MESA	R	222	32	10/05/2020	67	GRIND AND 3" AC OVERLAY WITH BASE REPAIR	\$ 57,321	FY 2025/26
1760	AVENIDA DE LA RIVIERA	040	CALLE MONACO	CALLE MONTE CARLO	R	142	49	02/21/2023	72	CRACK SEAL AND SLURRY SEAL	\$ 7,598	FY 2025/26
1760	AVENIDA DE LA RIVIERA	050	CALLE MONTE CARLO	CALLE LAS PALMAS	R	119	49	02/21/2023	72	CRACK SEAL AND SLURRY SEAL	\$ 6,368	FY 2025/26
3450	AVENIDA DEL MAR	010	CORONADO LN	ALAMEDA LN	R	267	40	02/21/2023	58	GRIND AND 3" AC OVERLAY WITH BASE REPAIR	\$ 86,175	FY 2025/26
3450	AVENIDA DEL MAR	050	ALAMEDA LN	ACEBO LN	R	109	39	02/21/2023	59	GRIND AND 3" AC OVERLAY WITH BASE REPAIR	\$ 34,301	FY 2025/26
3450	AVENIDA DEL MAR	060	ACEBO LN	AVENIDA GRANADA	R	288	40	02/21/2023	62	GRIND AND 3" AC OVERLAY WITH BASE REPAIR	\$ 98,440	FY 2025/26
3450	AVENIDA DEL MAR	070	AVENIDA GRANADA	CALLE SEVILLE N	R	520	40	02/21/2023	59	GRIND AND 3" AC OVERLAY WITH BASE REPAIR	\$ 167,832	FY 2025/26
3450	AVENIDA DEL MAR	080	CALLE SEVILLE N	OLA VISTA N	R	1,180	59	02/21/2023	58	GRIND AND 3" AC OVERLAY WITH BASE REPAIR	\$ 561,753	FY 2025/26
330	AVENIDA ESTACION	010	EL CAMINO REAL N	CALLE DESHECHA	R	265	63	02/21/2023	58	GRIND AND 3" AC OVERLAY WITH BASE REPAIR	\$ 134,709	FY 2025/26
6600	AVENIDA FABRICANTE	010	CALLE IGLESIA	END	R	1,214	24	10/05/2020	81	CRACK SEAL AND SLURRY SEAL	\$ 31,817	FY 2025/26
300	AVENIDA FLORENCIA	010	AVENIDA PELAYO	AVENIDA DE LA GRULLA	R	265	40	02/21/2023	77	GRIND AND 2" AC OVERLAY WITH BASE REPAIR	\$ 56,591	FY 2025/26
3410	AVENIDA GRANADA	010	AVENIDA CABRILLO	AVENIDA CABRILLO	R	587	40	02/21/2023	76	CRACK SEAL AND SLURRY SEAL	\$ 25,641	FY 2025/26
1720	AVENIDA LA COSTA	030	CALLE MONACO	CALLE LAS PALMAS	R	282	35	02/21/2023	77	CRACK SEAL AND SLURRY SEAL	\$ 10,778	FY 2025/26
1720	AVENIDA LA COSTA	020	CALLE MONTE CRISTO	CALLE MONACO	R	324	35	02/21/2023	77	GRIND AND 2" AC OVERLAY WITH BASE REPAIR	\$ 60,542	FY 2025/26
510	AVENIDA PICO	070	INTERSTATE #5	CALLE FRONTERA	OPA	2,284	88	02/21/2023	81	SEAL CRACKS	\$ 816	FY 2025/26
5125	AVENIDA PRESIDIO	120	CALLE PUEBLO	CALLE FAMILIA	R	237	39	10/05/2020	80	GRIND AND 2" AC OVERLAY WITH BASE REPAIR	\$ 49,346	FY 2025/26
5125	AVENIDA PRESIDIO	070	CALLE MIGUEL	CALLE EMPALME	R	150	39	10/05/2020	87	SEAL CRACKS	\$ 20	FY 2025/26
5125	AVENIDA PRESIDIO	080	CALLE EMPALME	CALLE FIESTA	R	191	39	10/05/2020	84	SEAL CRACKS	\$ 30	FY 2025/26
4260	AVENIDA RAMONA E	040	ENTRADA PARAISO	END	R	710	29	10/05/2020	68	GRIND AND 3" AC OVERLAY WITH BASE REPAIR	\$ 166,138	FY 2025/26
2975	AVENIDA SAN ANTONIO W	010	AVENIDA ALESSANDRO W	OLA VISTA S	R	1,010	23	02/21/2023	63	GRIND AND 3" AC OVERLAY WITH BASE REPAIR	\$ 187,439	FY 2025/26
4380	AVENIDA SAN JUAN E	070	AVENIDA BUENA SUERTE	LA CIMA	R	667	29	10/05/2020	81	GRIND AND 2" AC OVERLAY WITH BASE REPAIR	\$ 103,268	FY 2025/26
6270	AVENIDA TALEGA	050	CALLE CAREYES	CAMINO VIENTO FUERTE E	UMIA	2,202	62	02/21/2023	89	SEAL CRACKS	\$ 340	FY 2025/26
6270	AVENIDA TALEGA	060	CAMINO VIENTO FUERTE E	CAMINO TIERRA GRANDE	UMIA	2,315	62	02/21/2023	88	SEAL CRACKS	\$ 383	FY 2025/26
940	AVENIDA VAQUERO	070	CALLE ARCO	INTERSTATE #5	UMIA	442	63	02/21/2023	77	CRACK SEAL AND SLURRY SEAL	\$ 30,409	FY 2025/26
940	AVENIDA VAQUERO	110	CALLE VICENTE	CAMINO DE LOS MARES	UMIA	218	55	02/21/2023	62	GRIND AND 3" AC OVERLAY WITH BASE REPAIR	\$ 96,746	FY 2025/26
3420	AVENIDA VICTORIA	010	AVENIDA DEL MAR	MONTEREY LN	R	570	40	02/21/2023	57	GRIND AND 3" AC OVERLAY WITH BASE REPAIR	\$ 183,970	FY 2025/26
3420	AVENIDA VICTORIA	040	CORONA LN	AVENIDA MADRID	R	220	40	02/21/2023	63	GRIND AND 3" AC OVERLAY WITH BASE REPAIR	\$ 71,006	FY 2025/26
3420	AVENIDA VICTORIA	060	AVENIDA MADRID	AVENIDA MONTEREY	R	239	40	02/21/2023	61	GRIND AND 3" AC OVERLAY WITH BASE REPAIR	\$ 77,138	FY 2025/26
3420	AVENIDA VICTORIA	070	AVENIDA MONTEREY	AVENIDA SANTA BARBARA	R	343	40	02/21/2023	56	GRIND AND 3" AC OVERLAY WITH BASE REPAIR	\$ 110,705	FY 2025/26
2930	AVENIDA VISTA HERMOSA	180	BRIDGE	VIA CANON VERDE	UPAO	800	80	02/21/2023	91	SEAL CRACKS	\$ 139	FY 2025/26
2930	AVENIDA VISTA HERMOSA	190	VIA CANON VERDE	AVENIDA PICO	UPAO	820	80	02/21/2023	91	SEAL CRACKS	\$ 142	FY 2025/26
6450	CALLE ALICANTE	020	CALLE BATIDO	AVENIDA PICO	R	314	24	10/05/2020	65	GRIND AND 3" AC OVERLAY WITH BASE REPAIR	\$ 60,807	FY 2025/26
1725	CALLE CAPRI	010	END	AVENIDA DE LA RIVIERA	R	150	28	02/21/2023	78	GRIND AND 2" AC OVERLAY WITH BASE REPAIR	\$ 22,423	FY 2025/26
350	CALLE DESHECHA	010	AVENIDA ESTACION	AVENIDA PICO	R	494	26	02/21/2023	85	SEAL CRACKS	\$ 39	FY 2025/26
350	CALLE DESHECHA	020	BOCA DE LA PLAYA	AVENIDA PICO	R	323	26	02/21/2023	86	SEAL CRACKS	\$ 24	FY 2025/26
3350	CALLE GRANDE VISTA	010	END	CALLE QUIETO	R	364	35	10/05/2020	81	CRACK SEAL AND SLURRY SEAL	\$ 13,912	FY 2025/26
2520	CALLE GUADALAJARA	020	CALLE JUAREZ	CALLE HIDALGO	R	830	38	10/05/2020	81	GRIND AND 2" AC OVERLAY WITH BASE REPAIR	\$ 168,385	FY 2025/26
440	CALLE LAGO	010	END	EL CAMINO REAL N	R	411	29	02/21/2023	87	SEAL CRACKS	\$ 28	FY 2025/26
1716	CALLE LAS PALMAS	010	AVENIDA LA COSTA	AVENIDA DE LA RIVIERA	R	428	35	02/21/2023	73	GRIND AND 2" AC OVERLAY WITH BASE REPAIR	\$ 79,975	FY 2025/26
4360	CALLE MAYITA	010	END	AVENIDA SAN JUAN E	R	90	35	10/05/2020	89	CRACK SEAL AND SLURRY SEAL	\$ 3,440	FY 2025/26
1740	CALLE MONTE CRISTO	010	AVENIDA LA COSTA	AVENIDA DE LA RIVIERA	R	421	35	02/21/2023	79	CRACK SEAL AND SLURRY SEAL	\$ 16,091	FY 2025/26
240	CALLE PUENTE	060	ESCALONES W	MARIPOSA W	R	252	40	02/21/2023	75	GRIND AND 2" AC OVERLAY WITH BASE REPAIR	\$ 53,815	FY 2025/26
240	CALLE PUENTE	070	MARIPOSA W	LA PALOMA	R	260	40	02/21/2023	75	GRIND AND 2" AC OVERLAY WITH BASE REPAIR	\$ 55,523	FY 2025/26
6000	CALLE RECODO	010	CALLE AMANECECER	END	R	715	44	10/05/2020	90	SEAL CRACKS	\$ 91	FY 2025/26
390	CALLE SACRAMENTO	020	CALLE COLINA	AVENIDA FLORENCIA	R	732	40	02/21/2023	81	SEAL CRACKS	\$ 107	FY 2025/26
6330	CALLE SALUDA	020	CORTE ALMANSA	CALLE LA FRENTE	R	598	40	10/05/2020	80	GRIND AND 2" AC OVERLAY WITH BASE REPAIR	\$ 127,704	FY 2025/26
6330	CALLE SALUDA	030	CALLE LA FRENTE	AVENIDA FRESAS	R	589	40	10/05/2020	82	GRIND AND 2" AC OVERLAY WITH BASE REPAIR	\$ 125,782	FY 2025/26
3170	CALLE TOLEDO	010	ESPLANADE	PASEO DE CRISTOBAL W	R	235	64	02/21/2023	80	SEAL CRACKS	\$ 61	FY 2025/26



City of San Clemente  
Pavement Management Plan 2023 Update  
Seven-Year Work Plan  
Local Network

Sorted by Treatment Year

Street ID	Street Name	Section ID	Beg Location	End Location	FC	Length (ft)	Width (ft)	Last Inspected Date	Inspected PCI	Treatment Type	Treatment Cost	Treatment Year
3170	CALLE TOLEDO	020	PASEO DE CRISTOBAL W	AVENIDA CORDOBA W	R	480	64	02/21/2023	78	SEAL CRACKS	\$ 137	FY 2025/26
3170	CALLE TOLEDO	040	AVENIDA GAVIOTA W	AVENIDA VALENCIA W	R	351	64	02/21/2023	83	SEAL CRACKS	\$ 72	FY 2025/26
2460	CALLE VALLARTA	010	AVENIDA VAQUERO	CALLE AMABLE	R	938	39	10/05/2020	93	SEAL CRACKS	\$ 91	FY 2025/26
3810	CAMINO CAPISTRANO	010	DEL GADO RD	VIA BREVE	UMIA	711	40	02/21/2023	87	SEAL CRACKS	\$ 81	FY 2025/26
3810	CAMINO CAPISTRANO	020	VIA BREVE	MONTE VISTA	UMIA	511	40	02/21/2023	81	SEAL CRACKS	\$ 83	FY 2025/26
3810	CAMINO CAPISTRANO	030	MONTE VISTA	AVENIDA VAQUERO	UMIA	1,230	65	02/21/2023	83	SEAL CRACKS	\$ 292	FY 2025/26
3810	CAMINO CAPISTRANO	040	AVENIDA VAQUERO	PACIFIC COAST HWY	UMIA	607	65	02/21/2023	81	SEAL CRACKS	\$ 160	FY 2025/26
3790	CAMINO DE ESTRELLA	010	CALLE HERMOSA	CAMINO MIRA COSTA	UPAO	785	78	02/21/2023	82	SEAL CRACKS	\$ 223	FY 2025/26
3790	CAMINO DE ESTRELLA	030	INTERSTATE #5 BRIDGE	CALLE NARANJA	UPAO	365	70	02/21/2023	90	SEAL CRACKS	\$ 76	FY 2025/26
2050	CAMINO DE LOS MARES	050	ESTANCIA	BONANZA	UMIA	1,041	63	02/21/2023	79	CRACK SEAL AND SLURRY SEAL	\$ 71,618	FY 2025/26
2050	CAMINO DE LOS MARES	070	PORTICO DEL NORTE	CITY LIMIT	UMIA	340	63	02/21/2023	74	CRACK SEAL AND SLURRY SEAL	\$ 23,391	FY 2025/26
6690	CAMINO FARO	010	CALLE FRONTERA	CAMINO BUCANERO	R	690	32	10/05/2020	93	SEAL CRACKS	\$ 55	FY 2025/26
3660	CAMINO MIRA COSTA	010	CAMINO DE ESTRELLA	CALLE GUAYMAS	UMIA	1,437	63	02/21/2023	84	SEAL CRACKS	\$ 312	FY 2025/26
3660	CAMINO MIRA COSTA	020	CALLE GUAYMAS	CALLE BORREGO	UMIA	489	63	02/21/2023	81	SEAL CRACKS	\$ 125	FY 2025/26
3660	CAMINO MIRA COSTA	030	CALLE BORREGO	CAMINO ALONDRA	UMIA	469	63	02/21/2023	80	SEAL CRACKS	\$ 117	FY 2025/26
3660	CAMINO MIRA COSTA	040	CAMINO ALONDRA	CALLE LA VETA	UMIA	567	63	02/21/2023	83	SEAL CRACKS	\$ 130	FY 2025/26
3660	CAMINO MIRA COSTA	050	CALLE LA VETA	CAMINO CAPISTRANO	UMIA	738	63	02/21/2023	82	SEAL CRACKS	\$ 179	FY 2025/26
2660	CAMINO VERA CRUZ	010	CAMINO DE LOS MARES	CALLE HERALDO	UMIA	438	64	02/21/2023	84	SEAL CRACKS	\$ 97	FY 2025/26
2660	CAMINO VERA CRUZ	020	CALLE HERALDO	RIACHUELO	UMIA	918	64	02/21/2023	88	SEAL CRACKS	\$ 157	FY 2025/26
2660	CAMINO VERA CRUZ	030	RIACHUELO	CALLE SARMENTOSO	UMIA	840	64	02/21/2023	89	SEAL CRACKS	\$ 134	FY 2025/26
2660	CAMINO VERA CRUZ	040	CALLE SARMENTOSO	COSTA	UMIA	851	64	02/21/2023	90	SEAL CRACKS	\$ 126	FY 2025/26
2660	CAMINO VERA CRUZ	050	COSTA	BELLO PANORAMA	UMIA	450	64	02/21/2023	89	SEAL CRACKS	\$ 72	FY 2025/26
2660	CAMINO VERA CRUZ	060	BELLO PANORAMA	VIA BLANCO	UMIA	680	64	02/21/2023	89	SEAL CRACKS	\$ 108	FY 2025/26
2660	CAMINO VERA CRUZ	070	VIA BLANCO	CARRETERA	UMIA	751	64	02/21/2023	86	SEAL CRACKS	\$ 147	FY 2025/26
2660	CAMINO VERA CRUZ	080	CARRETERA	AVENIDA VISTA HERMOSA	UMIA	2,423	64	02/21/2023	87	SEAL CRACKS	\$ 443	FY 2025/26
3665	CHIQUITA	010	LA RONDA	LA RONDA	R	347	29	02/21/2023	81	SEAL CRACKS	\$ 37	FY 2025/26
3665	CHIQUITA	020	EL PORTAL E	CHIQUITA	R	200	29	02/21/2023	85	SEAL CRACKS	\$ 29	FY 2025/26
950	EL CAMINO REAL N	040	AVENIDA PICO	BOCA DE LA PLAYA	UMIA	397	56	02/21/2023	78	CRACK SEAL AND SLURRY SEAL	\$ 24,278	FY 2025/26
950	EL CAMINO REAL N	050	BOCA DE LA PLAYA	CALLE LAGO	UMIA	116	56	02/21/2023	83	CRACK SEAL AND SLURRY SEAL	\$ 5,076	FY 2025/26
950	EL CAMINO REAL N	080	AVENIDA FLORENCIA	AVENIDA DE LA GRULLA	UMIA	738	56	02/21/2023	87	CRACK SEAL AND SLURRY SEAL	\$ 45,131	FY 2025/26
950	EL CAMINO REAL N	100	CALLE VALLE	AVENIDA ARAGON	UMIA	357	56	02/21/2023	87	CRACK SEAL AND SLURRY SEAL	\$ 21,832	FY 2025/26
950	EL CAMINO REAL N	110	AVENIDA ARAGON	EL PORTAL W	UMIA	306	56	02/21/2023	87	CRACK SEAL AND SLURRY SEAL	\$ 18,713	FY 2025/26
950	EL CAMINO REAL N	140	AVENIDA DEL PONIENTE	CANADA W	UMIA	285	56	02/21/2023	87	CRACK SEAL AND SLURRY SEAL	\$ 17,429	FY 2025/26
950	EL CAMINO REAL N	170	MARIPOSA W	MARIPOSA E	UMIA	50	56	02/21/2023	88	CRACK SEAL AND SLURRY SEAL	\$ 3,058	FY 2025/26
3820	EL CAMINO REAL S	120	AVENIDA SANTIAGO W	PASEO DE CRISTOBAL W	UMIA	235	56	02/21/2023	86	CRACK SEAL AND SLURRY SEAL	\$ 14,371	FY 2025/26
3820	EL CAMINO REAL S	130	PASEO DE CRISTOBAL W	AVENIDA CORDOBA W	UMIA	250	56	02/21/2023	86	CRACK SEAL AND SLURRY SEAL	\$ 15,288	FY 2025/26
3820	EL CAMINO REAL S	240	AVENIDA SAN PABLO	AVENIDA SAN GABRIEL W	UMIA	199	56	02/21/2023	88	CRACK SEAL AND SLURRY SEAL	\$ 12,170	FY 2025/26
3820	EL CAMINO REAL S	270	INTERSTATE #5	AVENIDA MENDOCINO	UMIA	425	56	02/21/2023	86	CRACK SEAL AND SLURRY SEAL	\$ 25,990	FY 2025/26
3820	EL CAMINO REAL S	160	AVENIDA VALENCIA W	INTERSTATE #5	UMIA	430	56	02/21/2023	62	GRIND AND 3" AC OVERLAY WITH BASE REPAIR	\$ 194,298	FY 2025/26
3820	EL CAMINO REAL S	180	AVENIDA SAN JUAN E	AVENIDA SAN ANTONIO W	UMIA	195	56	02/21/2023	63	GRIND AND 3" AC OVERLAY WITH BASE REPAIR	\$ 88,112	FY 2025/26
3820	EL CAMINO REAL S	280	AVENIDA MENDOCINO	AVENIDA MAGDALENA E	UMIA	785	56	02/21/2023	63	GRIND AND 3" AC OVERLAY WITH BASE REPAIR	\$ 354,707	FY 2025/26
3690	EL ORIENTE	020	AVENIDA CABALLEROS	AVENIDA DE LA PAZ	R	460	54	10/05/2020	65	GRIND AND 3" AC OVERLAY WITH BASE REPAIR	\$ 200,430	FY 2025/26
4290	ENTRADA PARAISO	010	AVENIDA SAN JUAN E	CERRITO CIELO	R	155	33	10/05/2020	81	CRACK SEAL AND SLURRY SEAL	\$ 5,586	FY 2025/26
4290	ENTRADA PARAISO	020	CERRITO CIELO	AVENIDA RAMONA E	R	340	33	10/05/2020	81	CRACK SEAL AND SLURRY SEAL	\$ 12,253	FY 2025/26
4290	ENTRADA PARAISO	040	CALLE REGLA	AVENIDA JUNIPERO E	R	165	33	10/05/2020	67	GRIND AND 3" AC OVERLAY WITH BASE REPAIR	\$ 43,935	FY 2025/26
3280	ESPLANADE	020	VISTA MARINA	CALLE CONCHITA	R	185	64	02/21/2023	78	SEAL CRACKS	\$ 51	FY 2025/26
3280	ESPLANADE	030	CALLE CONCHITA	TRAFALGAR LN	R	275	64	02/21/2023	79	SEAL CRACKS	\$ 75	FY 2025/26
3280	ESPLANADE	050	AVENIDA BARCELONA	POCO PASEO	R	231	64	02/21/2023	87	SEAL CRACKS	\$ 39	FY 2025/26
3280	ESPLANADE	060	POCO PASEO	CALLE TOLEDO	R	168	64	02/21/2023	84	SEAL CRACKS	\$ 35	FY 2025/26
3280	ESPLANADE	080	OLA VISTA S	EL CAMINO REAL S	R	1,389	40	02/21/2023	80	SEAL CRACKS	\$ 235	FY 2025/26
3340	MONTEREY LN	010	AVENIDA VICTORIA	CORONADO LN	R	116	25	02/21/2023	74	GRIND AND 2" AC OVERLAY WITH BASE REPAIR	\$ 15,482	FY 2025/26
3340	MONTEREY LN	020	CORONADO LN	ALAMEDA LN	R	125	25	02/21/2023	81	SEAL CRACKS	\$ 11	FY 2025/26
3380	OLA VISTA S	120	ESPLANADE	AVENIDA SANTIAGO W	R	171	39	02/21/2023	62	GRIND AND 3" AC OVERLAY WITH BASE REPAIR	\$ 53,811	FY 2025/26
3380	OLA VISTA S	290	PASEO DE LA SERENATA	AVENIDA DE LA RIVIERA	R	332	20	02/21/2023	74	GRIND AND 2" AC OVERLAY WITH BASE REPAIR	\$ 35,450	FY 2025/26



City of San Clemente  
 Pavement Management Plan 2023 Update  
 Seven-Year Work Plan  
 Local Network

Sorted by Treatment Year

Street ID	Street Name	Section ID	Beg Location	End Location	FC	Length (ft)	Width (ft)	Last Inspected Date	Inspected PCI	Treatment Type	Treatment Cost	Treatment Year
3380	OLA VISTA S	050	AVENIDA SANTA BARBARA	AVENIDA MONTEREY	R	273	39	02/21/2023	85	SEAL CRACKS	\$ 29	FY 2025/26
3380	OLA VISTA S	130	AVENIDA SANTIAGO W	PASEO DE CRISTOBAL W	R	267	39	02/21/2023	83	SEAL CRACKS	\$ 36	FY 2025/26
3380	OLA VISTA S	140	PASEO DE CRISTOBAL W	AVENIDA CORDOBA W	R	328	39	02/21/2023	82	SEAL CRACKS	\$ 47	FY 2025/26
3380	OLA VISTA S	160	AVENIDA GAVIOTA W	AVENIDA GAVIOTA W	R	218	39	02/21/2023	82	SEAL CRACKS	\$ 31	FY 2025/26
3380	OLA VISTA S	190	AVENIDA PRINCESA	AVENIDA PRINCESA	R	145	52	02/21/2023	82	SEAL CRACKS	\$ 27	FY 2025/26
3380	OLA VISTA S	210	AVENIDA DE LOS LOBOS MARINOS W	AVENIDA SAN ANTONIO W	R	515	52	02/21/2023	79	SEAL CRACKS	\$ 114	FY 2025/26
3380	OLA VISTA S	230	AVENIDA SAN ANTONIO W	AVENIDA ALESSANDRO W	R	210	25	02/21/2023	81	SEAL CRACKS	\$ 20	FY 2025/26
3335	PASADENA CT	010	END	CAZADOR LN	R	210	35	02/21/2023	63	GRIND AND 3" AC OVERLAY WITH BASE REPAIR	\$ 59,137	FY 2025/26
3335	PASADENA CT	020	CAZADOR LN	AVENIDA VICTORIA	R	192	35	02/21/2023	61	GRIND AND 3" AC OVERLAY WITH BASE REPAIR	\$ 54,069	FY 2025/26
3990	VIA ZAPATA	010	VIA CISCO	END	R	670	39	10/05/2020	62	GRIND AND 2" AC OVERLAY WITH BASE REPAIR	\$ 139,503	FY 2025/26
6460	ALLEY	060	AVENIDA DE LA GRULLA	AVENIDA DE LA GRULLA	O	941	19	02/21/2023	38	RECONSTRUCT STRUCTURE (AC)	\$ 307,948	FY 2026/27
6460	ALLEY	190	AVENIDA MATEO	AVENIDA ALGODON	O	225	20	02/21/2023	34	RECONSTRUCT STRUCTURE (AC)	\$ 77,508	FY 2026/27
6460	ALLEY	530	OLA VISTA N	ALLEY EO EL CAMINO REAL	O	805	20	10/05/2020	24	RECONSTRUCT STRUCTURE (AC)	\$ 277,306	FY 2026/27
2185	ARBOLADO	010	CAMINO VERA CRUZ	END	R	580	32	10/05/2020	99	SEAL CRACKS	\$ 50	FY 2026/27
4050	AVENIDA ACAPULCO	010	AVENIDA SAN PABLO	AVENIDA ADOBE (S)	R	527	40	10/05/2020	98	SEAL CRACKS	\$ 56	FY 2026/27
4050	AVENIDA ACAPULCO	020	AVENIDA ADOBE (S)	AVENIDA ADOBE (N)	R	892	40	10/05/2020	99	SEAL CRACKS	\$ 96	FY 2026/27
4050	AVENIDA ACAPULCO	030	AVENIDA ADOBE (N)	VIA CISCO	R	575	40	10/05/2020	99	SEAL CRACKS	\$ 62	FY 2026/27
4050	AVENIDA ACAPULCO	040	VIA CISCO	AVENIDA DEL VERDOR	R	755	40	10/05/2020	99	SEAL CRACKS	\$ 81	FY 2026/27
4050	AVENIDA ACAPULCO	050	AVENIDA DEL VERDOR	VIA FLORIDA	R	828	40	10/05/2020	99	SEAL CRACKS	\$ 89	FY 2026/27
4050	AVENIDA ACAPULCO	070	VIA PROMONTORIO	VIA DESEO	R	358	40	10/05/2020	99	SEAL CRACKS	\$ 38	FY 2026/27
4050	AVENIDA ACAPULCO	080	VIA DESEO	AVENIDA SAN PABLO	R	1,582	40	10/05/2020	99	SEAL CRACKS	\$ 169	FY 2026/27
1865	AVENIDA CALAFIA	020	OLA VISTA S	AVENIDA DEL PRESIDENTE	R	370	39	02/21/2023	77	CRACK SEAL AND SLURRY SEAL	\$ 16,467	FY 2026/27
4560	AVENIDA CORDOBA E	060	VIA LA MESA	LA ESPERANZA S	R	418	32	10/05/2020	67	GRIND AND 3" AC OVERLAY WITH BASE REPAIR	\$ 112,786	FY 2026/27
1240	AVENIDA COTA	020	AVENIDA COSTANSO	BEND	R	825	21	10/05/2020	89	CRACK SEAL AND SLURRY SEAL	\$ 19,771	FY 2026/27
3777	AVENIDA DE LA ESTRELLA	020	AVENIDA SIERRA	CALLE REDONDEL	R	241	40	02/21/2023	79	GRIND AND 2" AC OVERLAY WITH BASE REPAIR	\$ 53,782	FY 2026/27
4200	AVENIDA JUNIPERO W	020	END	EL CAMINO REAL S	R	549	29	10/05/2020	66	GRIND AND 3" AC OVERLAY WITH BASE REPAIR	\$ 134,245	FY 2026/27
6060	AVENIDA LA PATA	010	VIA ONDA	AVENIDA VISTA HERMOSA	OPA	2,371	96	02/21/2023	81	CRACK SEAL AND SLURRY SEAL	\$ 259,748	FY 2026/27
6060	AVENIDA LA PATA	060	AVENIDA VISTA HERMOSA	CALLE SALUDA	UPAO	2,053	64	02/21/2023	76	CRACK SEAL AND SLURRY SEAL	\$ 149,940	FY 2026/27
6060	AVENIDA LA PATA	020	AVENIDA PICO	VIA ONDA	OPA	693	64	02/21/2023	81	SEAL CRACKS	\$ 208	FY 2026/27
6060	AVENIDA LA PATA	080	CALLE SALUDA	CAMINO DEL RIO	UPAO	1,240	64	02/21/2023	88	SEAL CRACKS	\$ 258	FY 2026/27
6060	AVENIDA LA PATA	090	CAMINO DEL RIO	CITY LIMITS	UPAO	4,489	64	02/21/2023	92	SEAL CRACKS	\$ 738	FY 2026/27
1355	AVENIDA MAGDALENA W	010	OLA VISTA S	AVENIDA DEL PRESIDENTE	R	204	35	02/21/2023	64	GRIND AND 3" AC OVERLAY WITH BASE REPAIR	\$ 60,035	FY 2026/27
1590	AVENIDA MENDOCINO	010	AVENIDA DEL PRESIDENTE	EL CAMINO REAL S	R	333	35	02/21/2023	63	GRIND AND 3" AC OVERLAY WITH BASE REPAIR	\$ 97,996	FY 2026/27
510	AVENIDA PICO	050	CALLE DE INDUSTRIAS	AVENIDA NAVARRO	UPAO	253	63	02/21/2023	88	CRACK SEAL AND SLURRY SEAL	\$ 18,189	FY 2026/27
510	AVENIDA PICO	090	CALLE DEL CERRO	CALLE AMANECECER	OPA	2,410	88	02/21/2023	81	CRACK SEAL AND SLURRY SEAL	\$ 242,019	FY 2026/27
510	AVENIDA PICO	100	CALLE AMANECECER	AVENIDA LA PATA	OPA	3,550	88	02/21/2023	84	CRACK SEAL AND SLURRY SEAL	\$ 356,500	FY 2026/27
510	AVENIDA PICO	010	BOCA DE LA PLAYA	CALLE DESHECHA	R	300	49	02/21/2023	75	GRIND AND 2" AC OVERLAY WITH BASE REPAIR	\$ 82,012	FY 2026/27
5125	AVENIDA PRESIDIO	090	CALLE FIESTA	CALLE NEBLINA	R	150	39	10/05/2020	96	SEAL CRACKS	\$ 16	FY 2026/27
5125	AVENIDA PRESIDIO	110	CALLE PUEBLO	CALLE PUEBLO	R	101	39	10/05/2020	98	SEAL CRACKS	\$ 11	FY 2026/27
5125	AVENIDA PRESIDIO	130	CALLE FAMILIA	CALLE VILLARIO	R	137	39	10/05/2020	98	SEAL CRACKS	\$ 14	FY 2026/27
5125	AVENIDA PRESIDIO	140	CALLE VILLARIO	CALLE DELICADA	R	182	39	10/05/2020	98	SEAL CRACKS	\$ 19	FY 2026/27
5125	AVENIDA PRESIDIO	150	CALLE DELICADA	CALLE FELICIDAD	R	169	39	10/05/2020	98	SEAL CRACKS	\$ 18	FY 2026/27
5125	AVENIDA PRESIDIO	160	CALLE FELICIDAD	CALLE PESCADOR	R	137	39	10/05/2020	97	SEAL CRACKS	\$ 14	FY 2026/27
5125	AVENIDA PRESIDIO	170	CALLE PESCADOR	CALLE DORADO	R	265	39	10/05/2020	97	SEAL CRACKS	\$ 28	FY 2026/27
5125	AVENIDA PRESIDIO	180	CALLE DORADO	CALLE MENDOZA	R	1,185	39	10/05/2020	97	SEAL CRACKS	\$ 124	FY 2026/27
5125	AVENIDA PRESIDIO	190	CALLE MENDOZA	AVENIDA SALVADOR	R	285	39	10/05/2020	97	SEAL CRACKS	\$ 30	FY 2026/27
3075	AVENIDA PRINCESA	020	OLA VISTA S	AVENIDA DEL PRESIDENTE	R	1,100	24	02/21/2023	89	SEAL CRACKS	\$ 53	FY 2026/27
4260	AVENIDA RAMONA E	030	EL CAMINO REAL S	ENTRADA PARAISO	R	827	29	10/05/2020	83	CRACK SEAL AND SLURRY SEAL	\$ 27,369	FY 2026/27
2975	AVENIDA SAN ANTONIO W	030	END	EL CAMINO REAL S	R	167	39	10/05/2020	49	RECONSTRUCT STRUCTURE (AC)	\$ 110,247	FY 2026/27
4940	AVENIDA SAN CARLOS	020	CALLE CORTEZ	CALLE DE ANZA	R	341	33	10/05/2020	66	GRIND AND 2" AC OVERLAY WITH BASE REPAIR	\$ 62,781	FY 2026/27
3840	AVENIDA SAN GABRIEL E	020	AVENIDA SAN PABLO	END	R	422	33	10/05/2020	63	GRIND AND 2" AC OVERLAY WITH BASE REPAIR	\$ 77,694	FY 2026/27
4140	AVENIDA SAN PABLO	020	AVENIDA SAN GABRIEL E	CALLE LA SERNA	R	507	36	10/05/2020	97	SEAL CRACKS	\$ 49	FY 2026/27
4140	AVENIDA SAN PABLO	030	AVENIDA SAN PABLO	AVENIDA SALVADOR	R	203	36	10/05/2020	97	SEAL CRACKS	\$ 20	FY 2026/27
4140	AVENIDA SAN PABLO	040	CALLE CUERVO S	CALLE CUERVO N	R	610	62	10/05/2020	99	SEAL CRACKS	\$ 101	FY 2026/27



City of San Clemente  
Pavement Management Plan 2023 Update  
Seven-Year Work Plan  
Local Network

Sorted by Treatment Year

Street ID	Street Name	Section ID	Beg Location	End Location	FC	Length (ft)	Width (ft)	Last Inspected Date	Inspected PCI	Treatment Type	Treatment Cost	Treatment Year
4140	AVENIDA SAN PABLO	050	CALLE CUERVO N	VIA ENSUENO	R	372	62	10/05/2020	99	SEAL CRACKS	\$ 62	FY 2026/27
4140	AVENIDA SAN PABLO	060	VIA ENSUENO	VIA COLIBRI	R	400	62	10/05/2020	98	SEAL CRACKS	\$ 66	FY 2026/27
4140	AVENIDA SAN PABLO	070	VIA COLIBRI	VIA MIMOSA	R	738	62	10/05/2020	98	SEAL CRACKS	\$ 123	FY 2026/27
4140	AVENIDA SAN PABLO	080	VIA MIMOSA	AVENIDA BUENOS AIRES	R	186	62	10/05/2020	96	SEAL CRACKS	\$ 31	FY 2026/27
4140	AVENIDA SAN PABLO	090	AVENIDA BUENOS AIRES	VIA DELFIN	R	155	62	10/05/2020	99	SEAL CRACKS	\$ 26	FY 2026/27
4140	AVENIDA SAN PABLO	100	VIA DELFIN	AVENIDA ACAPULCO	R	935	62	10/05/2020	98	SEAL CRACKS	\$ 155	FY 2026/27
4140	AVENIDA SAN PABLO	110	AVENIDA ACAPULCO	END	R	225	62	10/05/2020	98	SEAL CRACKS	\$ 37	FY 2026/27
3392	AVENIDA SANTA BARBARA	010	AVENIDA DEL MAR	CALLE SEVILLE S	R	851	39	02/21/2023	64	GRIND AND 3" AC OVERLAY WITH BASE REPAIR	\$ 279,848	FY 2026/27
1440	AVENIDA SANTA MARGARITA	060	AVENIDA SAN LUIS REY	AVENIDA COTA	R	1,095	32	10/05/2020	81	SEAL CRACKS	\$ 93	FY 2026/27
6270	AVENIDA TALEGA	010	CALLE CAMPANERO	AVENIDA VISTA HERMOSA	UMIA	385	64	02/21/2023	88	SEAL CRACKS	\$ 80	FY 2026/27
6270	AVENIDA TALEGA	020	AVENIDA VISTA HERMOSA	CALLE PORTOFINO	UMIA	1,011	62	02/21/2023	91	SEAL CRACKS	\$ 170	FY 2026/27
6270	AVENIDA TALEGA	030	CALLE PORTOFINO	CALLE SALUDA	UMIA	1,300	62	02/21/2023	91	SEAL CRACKS	\$ 219	FY 2026/27
3140	AVENIDA VALENCIA W	050	AVENIDA DEL PRESIDENTE	EL CAMINO REAL S	R	247	52	02/21/2023	62	GRIND AND 3" AC OVERLAY WITH BASE REPAIR	\$ 108,300	FY 2026/27
940	AVENIDA VAQUERO	030	CALLE GRANDE VISTA	VIA MONTECITO	UMIA	270	55	02/21/2023	65	GRIND AND 3" AC OVERLAY WITH BASE REPAIR	\$ 125,214	FY 2026/27
4390	AVENIDA VERDE	010	CALLE ALCAZAR	END	R	140	29	10/05/2020	94	SEAL CRACKS	\$ 12	FY 2026/27
2930	AVENIDA VISTA HERMOSA	080	CAMINO VERA CRUZ	AVENIDA LA PATA	UPAO	4,993	64	02/21/2023	86	CRACK SEAL AND SLURRY SEAL	\$ 364,662	FY 2026/27
2930	AVENIDA VISTA HERMOSA	090	AVENIDA LA PATA	BRIDGE	UPAO	366	64	02/21/2023	75	CRACK SEAL AND SLURRY SEAL	\$ 26,731	FY 2026/27
2930	AVENIDA VISTA HERMOSA	140	CAMINO LA PEDRIZA	AVENIDA PICO	UPAO	918	64	02/21/2023	82	CRACK SEAL AND SLURRY SEAL	\$ 67,046	FY 2026/27
2930	AVENIDA VISTA HERMOSA	170	PARK ACCESS ROAD	AVENIDA COSTA AZUL	UPAO	730	80	02/21/2023	83	CRACK SEAL AND SLURRY SEAL	\$ 66,644	FY 2026/27
2930	AVENIDA VISTA HERMOSA	150	AVENIDA PICO	PUERTA DEL SOL	R	518	64	10/05/2020	82	GRIND AND 2" AC OVERLAY WITH BASE REPAIR	\$ 184,956	FY 2026/27
2930	AVENIDA VISTA HERMOSA	040	CALLE FRONTERA	AVENIDA PLATANAR	UPAO	391	64	02/21/2023	94	SEAL CRACKS	\$ 58	FY 2026/27
2930	AVENIDA VISTA HERMOSA	050	AVENIDA PLATANAR	CAMINO LAUREL	UPAO	890	64	02/21/2023	90	SEAL CRACKS	\$ 164	FY 2026/27
2930	AVENIDA VISTA HERMOSA	060	CAMINO LAUREL	VIA TURQUEZA	UPAO	1,967	64	02/21/2023	89	SEAL CRACKS	\$ 385	FY 2026/27
5960	AVENIDA VISTA MONTANA	030	CALLE PASTADERO	CALLE DEL CERRO	R	3,267	44	10/05/2020	73	SEAL CRACKS	\$ 499	FY 2026/27
2060	BELLO PANORAMA	010	CAMINO VERA CRUZ	END	R	667	32	10/05/2020	99	SEAL CRACKS	\$ 57	FY 2026/27
5505	CALLE ALTEA	010	CAMINO LA PEDRIZA	VIA RESEDA	R	206	36	10/05/2020	69	SEAL CRACKS	\$ 30	FY 2026/27
5505	CALLE ALTEA	020	VIA RESEDA	VIA SEDONA	R	1,222	36	10/05/2020	66	SEAL CRACKS	\$ 193	FY 2026/27
5505	CALLE ALTEA	030	VIA SEDONA	CAMINO MIRA MONTE	R	517	36	10/05/2020	67	SEAL CRACKS	\$ 79	FY 2026/27
5505	CALLE ALTEA	040	CAMINO MIRA MONTE	CALLE VIENTO	R	474	36	10/05/2020	66	SEAL CRACKS	\$ 75	FY 2026/27
5505	CALLE ALTEA	050	CALLE VIENTO	END	R	407	36	10/05/2020	77	SEAL CRACKS	\$ 44	FY 2026/27
6040	CALLE AMANECER	040	CALLE TREPADORA	CALLE RECODO	R	475	40	10/05/2020	76	SEAL CRACKS	\$ 52	FY 2026/27
6480	CALLE AVANZADO	020	CAMINO CELOSIA	END	R	798	40	10/05/2020	76	SEAL CRACKS	\$ 99	FY 2026/27
3520	CALLE BORREGO	010	END	CAMINO MIRA COSTA	R	430	39	10/05/2020	73	SEAL CRACKS	\$ 73	FY 2026/27
6510	CALLE CAMPANERO	010	PASEO LUNA	VIA SUERTE	R	529	41	10/05/2020	72	SEAL CRACKS	\$ 64	FY 2026/27
6510	CALLE CAMPANERO	020	VIA SUERTE	AVENIDA TALEGA	R	339	41	10/05/2020	81	SEAL CRACKS	\$ 37	FY 2026/27
6510	CALLE CAMPANERO	030	AVENIDA TALEGA	ROUNDABOUT	R	418	40	10/05/2020	71	SEAL CRACKS	\$ 70	FY 2026/27
2650	CALLE CUADRA	030	CALLE PAISANO	CALLE GAUCHO	R	248	39	10/05/2020	82	GRIND AND 2" AC OVERLAY WITH BASE REPAIR	\$ 53,960	FY 2026/27
3090	CALLE DE LOS ALAMOS	040	CALLE PRIMAVERA	CALLE ROCA VISTA	R	393	40	02/21/2023	79	GRIND AND 2" AC OVERLAY WITH BASE REPAIR	\$ 87,702	FY 2026/27
500	CALLE DE LOS MOLINOS	070	AVENIDA PICO	CALLE DE INDUSTRIAS	R	712	39	10/05/2020	34	SEAL CRACKS	\$ 72	FY 2026/27
500	CALLE DE LOS MOLINOS	080	CALLE DE LOS MOLINOS	AVENIDA NAVARRO	R	272	39	10/05/2020	27	SEAL CRACKS	\$ 27	FY 2026/27
4610	CALLE DULCINEA	010	CALLE MONSERRAT	END	R	650	33	10/05/2020	99	SEAL CRACKS	\$ 57	FY 2026/27
5260	CALLE EMPALME	010	AVENIDA LA CUESTA	CALLE MIGUEL	R	978	31	10/05/2020	99	SEAL CRACKS	\$ 81	FY 2026/27
2520	CALLE GUADALAJARA	030	CALLE HIDALGO	CALLE FRONTERA	R	422	38	10/05/2020	82	CRACK SEAL AND SLURRY SEAL	\$ 18,300	FY 2026/27
3547	CALLE GUAYMAS	010	CALLE LA VETA	CAMINO MIRA COSTA	R	622	39	10/05/2020	70	SEAL CRACKS	\$ 93	FY 2026/27
6620	CALLE IGLESIA	010	CALLE DEL CERRO	CALLE PINTORESCO	R	249	55	10/05/2020	66	SEAL CRACKS	\$ 56	FY 2026/27
6620	CALLE IGLESIA	020	CALLE PINTORESCO	CALLE PINTORESCO	R	1,187	41	10/05/2020	64	SEAL CRACKS	\$ 154	FY 2026/27
6620	CALLE IGLESIA	030	CALLE PINTORESCO	CALLE IGLESIA	R	260	41	10/05/2020	69	SEAL CRACKS	\$ 40	FY 2026/27
3540	CALLE LA VETA	020	CALLE GUAYMAS	CAMINO MIRA COSTA	R	1,149	39	10/05/2020	80	SEAL CRACKS	\$ 123	FY 2026/27
375	CALLE LAS BOLAS	020	CALLE SACRAMENTO	AVENIDA FLORENCIA	R	547	39	02/21/2023	89	SEAL CRACKS	\$ 58	FY 2026/27
4640	CALLE MALAGUENA	010	AVENIDA SALVADOR	END	R	448	35	10/05/2020	96	SEAL CRACKS	\$ 42	FY 2026/27
5280	CALLE MIGUEL	010	AVENIDA PRESIDIO	CALLE MIGUEL	R	149	40	10/05/2020	97	SEAL CRACKS	\$ 16	FY 2026/27
5280	CALLE MIGUEL	020	CALLE MIGUEL	CALLE ESCUELA	R	548	40	10/05/2020	99	SEAL CRACKS	\$ 59	FY 2026/27
352	CALLE MIRADOR	010	AVENIDA FLORENCIA	AVENIDA DEL REPOSO	R	239	29	02/21/2023	80	CRACK SEAL AND SLURRY SEAL	\$ 7,909	FY 2026/27
1710	CALLE MONACO	010	AVENIDA LA COSTA	AVENIDA DE LA RIVIERA	R	316	34	02/21/2023	87	CRACK SEAL AND SLURRY SEAL	\$ 12,261	FY 2026/27



City of San Clemente  
 Pavement Management Plan 2023 Update  
 Seven-Year Work Plan  
 Local Network

Sorted by Treatment Year

Street ID	Street Name	Section ID	Beg Location	End Location	FC	Length (ft)	Width (ft)	Last Inspected Date	Inspected PCI	Treatment Type	Treatment Cost	Treatment Year
4620	CALLE MONSERRAT	010	AVENIDA SALVADOR	CALLE DULCINEA	R	312	33	10/05/2020	100	SEAL CRACKS	\$ 28	FY 2026/27
4620	CALLE MONSERRAT	020	CALLE DULCINEA	END	R	455	33	10/05/2020	98	SEAL CRACKS	\$ 40	FY 2026/27
960	CALLE MONTE CARLO	010	END	AVENIDA DE LA RIVIERA	R	495	30	02/21/2023	77	GRIND AND 2" AC OVERLAY WITH BASE REPAIR	\$ 82,849	FY 2026/27
6030	CALLE NEGOCIO	010	CALLE NEGOCIO	CALLE AMANE CER	R	541	44	10/05/2020	96	SEAL CRACKS	\$ 65	FY 2026/27
6030	CALLE NEGOCIO	020	CALLE NEGOCIO	CALLE AMANE CER	R	2,443	44	10/05/2020	96	SEAL CRACKS	\$ 291	FY 2026/27
6030	CALLE NEGOCIO	030	CALLE NEGOCIO	END	R	331	44	10/05/2020	96	SEAL CRACKS	\$ 39	FY 2026/27
4650	CALLE PASTADERO	020	CALLE AGUILA	AVENIDA VISTA MONTANA	R	2,509	40	10/05/2020	70	SEAL CRACKS	\$ 387	FY 2026/27
6370	CALLE PINTORESCO	010	CALLE IGLESIA	CALLE IGLESIA	R	1,350	41	10/05/2020	69	SEAL CRACKS	\$ 156	FY 2026/27
6320	CALLE SARMENTOSO	030	VIA TULIPAN	CAMINO DEL RIO	R	574	32	10/05/2020	98	SEAL CRACKS	\$ 49	FY 2026/27
4630	CALLE TIBIDABO	010	AVENIDA SALVADOR	END	R	195	35	10/05/2020	98	SEAL CRACKS	\$ 18	FY 2026/27
2460	CALLE VALLARTA	020	CALLE AMABLE	CALLE BRISA	R	300	39	10/05/2020	95	SEAL CRACKS	\$ 32	FY 2026/27
2460	CALLE VALLARTA	030	CALLE BRISA	CALLE CONTENTA	R	284	39	10/05/2020	95	SEAL CRACKS	\$ 31	FY 2026/27
2460	CALLE VALLARTA	040	CALLE CONTENTA	CALLE DULCE	R	305	39	10/05/2020	95	SEAL CRACKS	\$ 33	FY 2026/27
2460	CALLE VALLARTA	050	CALLE DULCE	CALLE EMBOCADURA	R	693	39	10/05/2020	95	SEAL CRACKS	\$ 75	FY 2026/27
2460	CALLE VALLARTA	060	CALLE EMBOCADURA	CALLE FRONTERA	R	596	39	10/05/2020	95	SEAL CRACKS	\$ 64	FY 2026/27
2460	CALLE VALLARTA	070	CALLE FRONTERA	CALLE GUADALAJARA	R	371	39	10/05/2020	96	SEAL CRACKS	\$ 39	FY 2026/27
2460	CALLE VALLARTA	080	CALLE GUADALAJARA	CALLE CUMBRE	R	308	39	10/05/2020	95	SEAL CRACKS	\$ 33	FY 2026/27
6530	CAMINO CELOSIA	010	CALLE AVANZADO	AVENIDA PICO	R	430	61	10/05/2020	74	SEAL CRACKS	\$ 115	FY 2026/27
2050	CAMINO DE LOS MARES	040	CAMINO VERA CRUZ	ESTANCIA	UMIA	1,245	63	02/21/2023	75	CRACK SEAL AND SLURRY SEAL	\$ 89,507	FY 2026/27
2050	CAMINO DE LOS MARES	060	BONANZA	PORTICO DEL NORTE	UMIA	1,513	63	02/21/2023	82	CRACK SEAL AND SLURRY SEAL	\$ 108,775	FY 2026/27
2050	CAMINO DE LOS MARES	010	CALLE NARANJA	CAMINO EL MOLINO	UPAQ	350	70	02/21/2023	88	SEAL CRACKS	\$ 74	FY 2026/27
2050	CAMINO DE LOS MARES	013	MARBELLA	AVENIDA VAQUERO	UPAQ	1,065	70	02/21/2023	88	SEAL CRACKS	\$ 260	FY 2026/27
2050	CAMINO DE LOS MARES	015	AVENIDA VAQUERO	CALLE NUEVO	UMIA	3,138	60	02/21/2023	89	SEAL CRACKS	\$ 605	FY 2026/27
2050	CAMINO DE LOS MARES	020	CALLE NUEVO	PORTICO DEL SUR	UMIA	1,436	60	02/21/2023	88	SEAL CRACKS	\$ 220	FY 2026/27
2050	CAMINO DE LOS MARES	030	PORTICO DEL SUR	CAMINO VERA CRUZ	UMIA	979	60	02/21/2023	90	SEAL CRACKS	\$ 115	FY 2026/27
6570	CAMINO DEL RIO	060	CALLE PRECIPICIO	AVENIDA LA PATA	UMIA	1,880	60	02/21/2023	92	SEAL CRACKS	\$ 290	FY 2026/27
6690	CAMINO FARO	020	CAMINO BUCANERO	AVENIDA VISTA HERMOSA	R	930	32	10/05/2020	95	SEAL CRACKS	\$ 82	FY 2026/27
5510	CAMINO LA PEDRIZA	010	AVENIDA VISTA HERMOSA	CALLE ALTEA	R	480	62	10/05/2020	66	SEAL CRACKS	\$ 131	FY 2026/27
5510	CAMINO LA PEDRIZA	020	CALLE ALTEA	CALLE PACIFICA	R	2,275	36	10/05/2020	72	SEAL CRACKS	\$ 250	FY 2026/27
5510	CAMINO LA PEDRIZA	030	CALLE PACIFICA	CALLE VISTA DEL SOL	R	754	36	10/05/2020	67	SEAL CRACKS	\$ 103	FY 2026/27
5510	CAMINO LA PEDRIZA	050	CALLE VISTA DEL SOL	VIA AMOR	R	545	36	10/05/2020	72	SEAL CRACKS	\$ 57	FY 2026/27
5510	CAMINO LA PEDRIZA	070	CALLE CENTINELA	VIA PORTADA	R	250	36	10/05/2020	74	SEAL CRACKS	\$ 33	FY 2026/27
6650	CAMINO LA PEDRIZA	080	VIA PORTADA	CORTE MIRA VISTA	R	377	36	10/05/2020	75	SEAL CRACKS	\$ 45	FY 2026/27
6650	CAMINO LA PEDRIZA	090	CORTE MIRA VISTA	CORTE TIERRA CIELO	R	439	36	10/05/2020	74	SEAL CRACKS	\$ 53	FY 2026/27
6650	CAMINO LA PEDRIZA	100	CORTE TIERRA CIELO	CORTE TIERRA BELLA	R	396	36	10/05/2020	73	SEAL CRACKS	\$ 49	FY 2026/27
6650	CAMINO LA PEDRIZA	110	CORTE TIERRA BELLA	CALLE AMISTAD	R	561	36	10/05/2020	69	SEAL CRACKS	\$ 85	FY 2026/27
6650	CAMINO LA PEDRIZA	120	CALLE AMISTAD	CORTE CRISTIANITOS	R	542	36	10/05/2020	64	SEAL CRACKS	\$ 86	FY 2026/27
6650	CAMINO LA PEDRIZA	130	CORTE CRISTIANITOS	AVENIDA PICO	R	617	76	10/05/2020	72	SEAL CRACKS	\$ 148	FY 2026/27
910	CAMINO SAN CLEMENTE	020	VIA SOCORRO	END	R	282	39	10/05/2020	70	SEAL CRACKS	\$ 38	FY 2026/27
2660	CAMINO VERA CRUZ	120	VIA PACIFICA	AVENIDA PICO	UMIA	1,268	64	02/21/2023	89	SEAL CRACKS	\$ 183	FY 2026/27
220	CANADA W	010	BUENA VISTA	ESCALONES W	R	785	40	02/21/2023	80	GRIND AND 2" AC OVERLAY WITH BASE REPAIR	\$ 175,182	FY 2026/27
5640	CARRETERA	010	CAMINO VERA CRUZ	END	R	596	32	10/05/2020	99	SEAL CRACKS	\$ 51	FY 2026/27
3325	CAZADOR LN	010	PASADENA CT	ELENA LN	R	445	28	02/21/2023	75	CRACK SEAL AND SLURRY SEAL	\$ 14,219	FY 2026/27
3510	CORTO LN	010	END	AVENIDA PALIZADA W	R	235	35	02/21/2023	79	GRIND AND 2" AC OVERLAY WITH BASE REPAIR	\$ 45,759	FY 2026/27
950	EL CAMINO REAL N	060	CALLE LAGO	CALLE DE LOS MOLINOS	UMIA	595	56	02/21/2023	89	CRACK SEAL AND SLURRY SEAL	\$ 38,024	FY 2026/27
950	EL CAMINO REAL N	070	CALLE DE LOS MOLINOS	AVENIDA FLORENCIA	UMIA	535	56	02/21/2023	89	CRACK SEAL AND SLURRY SEAL	\$ 34,189	FY 2026/27
950	EL CAMINO REAL N	120	EL PORTAL W	AVENIDA DEL PONIENTE	UMIA	117	56	02/21/2023	89	CRACK SEAL AND SLURRY SEAL	\$ 7,477	FY 2026/27
950	EL CAMINO REAL N	150	CANADA W	ESCALONES W	UMIA	293	56	02/21/2023	89	CRACK SEAL AND SLURRY SEAL	\$ 18,724	FY 2026/27
950	EL CAMINO REAL N	160	ESCALONES W	MARIPOSA W	UMIA	208	56	02/21/2023	89	CRACK SEAL AND SLURRY SEAL	\$ 13,292	FY 2026/27
950	EL CAMINO REAL N	180	MARIPOSA E	MARIPOSA W	UMIA	190	56	02/21/2023	88	CRACK SEAL AND SLURRY SEAL	\$ 12,142	FY 2026/27
950	EL CAMINO REAL N	190	MARIPOSA W	MARIPOSA E	UMIA	107	56	02/21/2023	90	CRACK SEAL AND SLURRY SEAL	\$ 6,838	FY 2026/27
3820	EL CAMINO REAL S	020	AVENIDA GRANADA	AVENIDA VICTORIA	UMIA	253	56	02/21/2023	88	CRACK SEAL AND SLURRY SEAL	\$ 16,168	FY 2026/27
3820	EL CAMINO REAL S	030	AVENIDA VICTORIA	AVENIDA PRESIDIO	UMIA	182	56	02/21/2023	90	CRACK SEAL AND SLURRY SEAL	\$ 11,631	FY 2026/27
3820	EL CAMINO REAL S	040	AVENIDA PRESIDIO	AVENIDA ROSA	UMIA	93	56	02/21/2023	89	CRACK SEAL AND SLURRY SEAL	\$ 5,943	FY 2026/27





City of San Clemente  
 Pavement Management Plan 2023 Update  
 Seven-Year Work Plan  
 Local Network

Sorted by Treatment Year

Street ID	Street Name	Section ID	Beg Location	End Location	FC	Length (ft)	Width (ft)	Last Inspected Date	Inspected PCI	Treatment Type	Treatment Cost	Treatment Year
3820	EL CAMINO REAL S	190	AVENIDA SAN ANTONIO W	AVENIDA SAN ANTONIO E	UMIA	105	56	02/21/2023	90	CRACK SEAL AND SLURRY SEAL	\$ 6,710	FY 2026/27
3820	EL CAMINO REAL S	200	AVENIDA SAN ANTONIO E	AVENIDA RAMONA W	UMIA	200	56	02/21/2023	89	CRACK SEAL AND SLURRY SEAL	\$ 12,781	FY 2026/27
3820	EL CAMINO REAL S	210	AVENIDA RAMONA W	AVENIDA CORNELIO W	UMIA	262	56	02/21/2023	89	CRACK SEAL AND SLURRY SEAL	\$ 16,743	FY 2026/27
3820	EL CAMINO REAL S	220	AVENIDA CORNELIO W	AVENIDA JUNIPERO W	UMIA	328	56	02/21/2023	90	CRACK SEAL AND SLURRY SEAL	\$ 20,961	FY 2026/27
3820	EL CAMINO REAL S	230	AVENIDA JUNIPERO W	AVENIDA SAN PABLO	UMIA	162	56	02/21/2023	89	CRACK SEAL AND SLURRY SEAL	\$ 10,353	FY 2026/27
3820	EL CAMINO REAL S	250	AVENIDA SAN GABRIEL W	AVENIDA SAN GABRIEL E	UMIA	201	56	02/21/2023	89	CRACK SEAL AND SLURRY SEAL	\$ 12,845	FY 2026/27
3820	EL CAMINO REAL S	260	AVENIDA SAN GABRIEL E	INTERSTATE #5	UMIA	650	56	02/21/2023	90	CRACK SEAL AND SLURRY SEAL	\$ 41,538	FY 2026/27
5100	LA ESPERANZA N	020	AVENIDA PIZARRO	AVENIDA PIZARRO	R	314	35	10/05/2020	72	SEAL CRACKS	\$ 32	FY 2026/27
5100	LA ESPERANZA N	040	EL LEVANTE	AVENIDA PRESIDIO	R	570	35	10/05/2020	75	SEAL CRACKS	\$ 92	FY 2026/27
4550	LA ESPERANZA S	050	CALLE ESMARCA	CALLE ALTA	R	56	35	10/05/2020	100	CRACK SEAL AND SLURRY SEAL	\$ 2,237	FY 2026/27
3310	PASEO DE CRISTOBAL	050	CALLE TOLEDO	OLA VISTA S	R	953	39	02/21/2023	63	GRIND AND 3" AC OVERLAY WITH BASE REPAIR	\$ 313,390	FY 2026/27
3310	PASEO DE CRISTOBAL	060	OLA VISTA S	EL CAMINO REAL S	R	1,092	39	02/21/2023	66	GRIND AND 3" AC OVERLAY WITH BASE REPAIR	\$ 359,100	FY 2026/27
5117	PATERO DEL ORO	010	AVENIDA LA CUESTA	EL LEVANTE	R	1,665	21	10/05/2020	82	CRACK SEAL AND SLURRY SEAL	\$ 39,901	FY 2026/27
1700	PORTICO DEL NORTE	010	ESTAMPIDA	EMINENCIA DEL SUR	R	980	39	10/05/2020	99	SEAL CRACKS	\$ 102	FY 2026/27
1700	PORTICO DEL NORTE	020	EMINENCIA DEL SUR	CABALLISTA DEL NORTE	R	420	39	10/05/2020	98	SEAL CRACKS	\$ 44	FY 2026/27
1700	PORTICO DEL NORTE	030	CABALLISTA DEL NORTE	EMINENCIA DEL NORTE	R	223	39	10/05/2020	99	SEAL CRACKS	\$ 23	FY 2026/27
1700	PORTICO DEL NORTE	040	EMINENCIA DEL NORTE	CAMINO DE LOS MARES	R	1,387	39	10/05/2020	98	SEAL CRACKS	\$ 145	FY 2026/27
1705	PORTICO DEL SUR	010	CAMINO DE LOS MARES	SOMBREADO	R	1,613	39	10/05/2020	98	SEAL CRACKS	\$ 168	FY 2026/27
1705	PORTICO DEL SUR	020	SOMBREADO	ESTAMPIDA	R	907	39	10/05/2020	98	SEAL CRACKS	\$ 95	FY 2026/27
460	RINCON CT	010	END	CALLE DE LOS MOLINOS	R	395	39	02/21/2023	79	CRACK SEAL AND SLURRY SEAL	\$ 17,580	FY 2026/27
1175	VIA DEL CAMPO	010	CALLE BIENVENIDO	VIA MANZANA	R	1,032	31	10/05/2020	96	SEAL CRACKS	\$ 87	FY 2026/27
490	VIA PICO PLZ	010	AVENIDA PICO	END	R	704	32	02/21/2023	85	SEAL CRACKS	\$ 74	FY 2026/27
935	VIA SOCORRO	010	CAMINO SAN CLEMENTE	VIA CASCADITA	R	160	30	10/05/2020	84	CRACK SEAL AND SLURRY SEAL	\$ 5,478	FY 2026/27
6300	VIA SUERTE	010	AVENIDA VISTA HERMOSA	CALLE CAMPANERO	R	692	40	10/05/2020	68	SEAL CRACKS	\$ 114	FY 2026/27
6460	ALLEY	370	AVENIDA SAN LUIS REY	AVENIDA SANTA INEZ	O	223	20	10/05/2020	96	CRACK SEAL AND SLURRY SEAL	\$ 4,728	FY 2027/28
6460	ALLEY	210	TRAFALGAR LN	AVENIDA CADIZ W	O	307	20	02/21/2023	80	GRIND AND 2" AC OVERLAY WITH BASE REPAIR	\$ 30,915	FY 2027/28
6460	ALLEY	030	AVENIDA ARAGON	EL PORTAL W	O	205	20	02/21/2023	82	SEAL CRACKS	\$ 19	FY 2027/28
6460	ALLEY	070	MARQUITA W	AVENIDA PALIZADA W	O	546	20	02/21/2023	87	SEAL CRACKS	\$ 36	FY 2027/28
6460	ALLEY	090	AVENIDA MIRAMAR	AVENIDA SERRA	O	257	20	02/21/2023	87	SEAL CRACKS	\$ 17	FY 2027/28
6460	ALLEY	100	AVENIDA SERRA	AVENIDA CABRILLO	O	245	20	02/21/2023	86	SEAL CRACKS	\$ 18	FY 2027/28
6460	ALLEY	130	ESCALONES W	MARIPOSA W	O	200	20	02/21/2023	90	SEAL CRACKS	\$ 9	FY 2027/28
6460	ALLEY	140	CANADA W	ESCALONES W	O	350	20	02/21/2023	94	SEAL CRACKS	\$ 15	FY 2027/28
6460	ALLEY	150	MARIPOSA W	MARQUITA W	O	330	20	02/21/2023	85	SEAL CRACKS	\$ 27	FY 2027/28
6460	ALLEY	170	AVENIDA VICTORIA	AVENIDA ROSA	O	212	20	02/21/2023	90	SEAL CRACKS	\$ 10	FY 2027/28
6460	ALLEY	180	AVENIDA ROSA	AVENIDA MATEO	O	211	20	02/21/2023	87	SEAL CRACKS	\$ 14	FY 2027/28
6460	ALLEY	200	AVENIDA ALGODON	TRAFALGAR LN	O	304	20	02/21/2023	91	SEAL CRACKS	\$ 12	FY 2027/28
6460	ALLEY	220	AVENIDA BARCELONA	ESPLANADE	O	265	20	02/21/2023	86	SEAL CRACKS	\$ 19	FY 2027/28
6460	ALLEY	230	ESPLANADE	AVENIDA SANTIAGO W	O	254	20	02/21/2023	87	SEAL CRACKS	\$ 17	FY 2027/28
6460	ALLEY	240	AVENIDA SANTIAGO W	PASEO DE CRISTOBAL W	O	257	20	02/21/2023	84	SEAL CRACKS	\$ 21	FY 2027/28
6460	ALLEY	250	PASEO DE CRISTOBAL	AVENIDA CORDOBA W	O	262	20	02/21/2023	93	SEAL CRACKS	\$ 17	FY 2027/28
6460	ALLEY	260	AVENIDA CORDOBA W	AVENIDA GAVIOTA W	O	260	20	02/21/2023	94	SEAL CRACKS	\$ 11	FY 2027/28
6460	ALLEY	280	AVENIDA VALENCIA W	END	O	238	20	02/21/2023	88	SEAL CRACKS	\$ 14	FY 2027/28
6460	ALLEY	330	AVENIDA DE LOS LOBOS MARINOS W	AVENIDA PRINCESA	O	519	19	02/21/2023	86	SEAL CRACKS	\$ 35	FY 2027/28
6460	ALLEY	460	AVENIDA CADIZ W	AVENIDA BARCELONA	O	270	20	02/21/2023	93	SEAL CRACKS	\$ 18	FY 2027/28
6460	ALLEY	470	ESCALONES W	MARIPOSA W	O	201	20	02/21/2023	89	SEAL CRACKS	\$ 11	FY 2027/28
6460	ALLEY	480	CANADA W	ESCALONES W	O	243	20	02/21/2023	90	SEAL CRACKS	\$ 11	FY 2027/28
6460	ALLEY	490	AVENIDA DEL PONIENTE	CANADA W	O	266	20	02/21/2023	84	SEAL CRACKS	\$ 22	FY 2027/28
6460	ALLEY	500	EL PORTAL W	AVENIDA DEL PONIENTE	O	171	20	02/21/2023	88	SEAL CRACKS	\$ 10	FY 2027/28
4280	ARRIBA LINDA	010	CERRITO CIELO	END	R	298	35	10/05/2020	77	SEAL CRACKS	\$ 30	FY 2027/28
2130	ARROYO	010	END	CALLE HERALDO	R	824	39	10/05/2020	87	SEAL CRACKS	\$ 86	FY 2027/28
2990	AVENIDA ALESSANDRO W	020	OLA VISTA S	AVENIDA DEL PRESIDENTE	R	1,243	23	02/21/2023	90	SEAL CRACKS	\$ 86	FY 2027/28
280	AVENIDA ARAGON	010	BUENA VISTA	CALLE PUENTE	R	1,126	39	02/21/2023	83	SEAL CRACKS	\$ 195	FY 2027/28
280	AVENIDA ARAGON	030	EL PRADO	AVENIDA DELAYO	R	423	39	02/21/2023	92	SEAL CRACKS	\$ 45	FY 2027/28
3270	AVENIDA BARCELONA	010	ESPLANADE	OLA VISTA S	R	925	39	02/21/2023	90	SEAL CRACKS	\$ 109	FY 2027/28



City of San Clemente  
 Pavement Management Plan 2023 Update  
 Seven-Year Work Plan  
 Local Network

Sorted by Treatment Year

Street ID	Street Name	Section ID	Beg Location	End Location	FC	Length (ft)	Width (ft)	Last Inspected Date	Inspected PCI	Treatment Type	Treatment Cost	Treatment Year
3160	AVENIDA CORDOBA W	010	CALLE TOLEDO	OLA VISTA S	R	983	29	02/21/2023	89	SEAL CRACKS	\$ 91	FY 2027/28
3160	AVENIDA CORDOBA W	020	OLA VISTA S	EL CAMINO REAL S	R	1,034	29	02/21/2023	90	SEAL CRACKS	\$ 91	FY 2027/28
3777	AVENIDA DE LA ESTRELLA	010	CALLE DE LOS MOLINOS	AVENIDA SIERRA	R	960	40	02/21/2023	89	SEAL CRACKS	\$ 123	FY 2027/28
3777	AVENIDA DE LA ESTRELLA	030	CALLE REDONDEL	CALLE REDONDEL	R	222	40	02/21/2023	82	SEAL CRACKS	\$ 41	FY 2027/28
3777	AVENIDA DE LA ESTRELLA	040	CALLE REDONDEL	LA PLACENTIA	R	1,042	40	02/21/2023	83	SEAL CRACKS	\$ 186	FY 2027/28
3777	AVENIDA DE LA ESTRELLA	060	EL PORTAL E	ESCALONES E	R	70	40	02/21/2023	86	SEAL CRACKS	\$ 11	FY 2027/28
3777	AVENIDA DE LA ESTRELLA	070	ESCALONES E	EL ORIENTE	R	132	40	02/21/2023	91	SEAL CRACKS	\$ 15	FY 2027/28
3777	AVENIDA DE LA ESTRELLA	080	EL ORIENTE	MARIPOSA E	R	138	40	02/21/2023	91	SEAL CRACKS	\$ 16	FY 2027/28
3777	AVENIDA DE LA ESTRELLA	090	MARIPOSA E	MARQUITA E	R	255	40	02/21/2023	86	SEAL CRACKS	\$ 39	FY 2027/28
3777	AVENIDA DE LA ESTRELLA	100	MARQUITA E	AVENIDA PALIZADA W	R	345	40	02/21/2023	89	SEAL CRACKS	\$ 44	FY 2027/28
270	AVENIDA DE LA GRULLA	010	AVENIDA FLORENCIA	AVENIDA DEL REPOSO	R	260	40	02/21/2023	89	SEAL CRACKS	\$ 33	FY 2027/28
270	AVENIDA DE LA GRULLA	020	AVENIDA DEL REPOSO	CALLE PUENTE	R	405	40	02/21/2023	91	SEAL CRACKS	\$ 46	FY 2027/28
270	AVENIDA DE LA GRULLA	030	CALLE PUENTE	EL CAMINO REAL N	R	905	40	02/21/2023	91	SEAL CRACKS	\$ 103	FY 2027/28
5115	AVENIDA DE LA PAZ	020	EL ORIENTE	LA ESPERANZA N	R	1,490	35	10/05/2020	73	SEAL CRACKS	\$ 204	FY 2027/28
3094	AVENIDA DE LOS LOBOS MARINOS W	010	CALLE DE LOS ALAMOS	CALLE LASUEN	R	867	40	02/21/2023	84	SEAL CRACKS	\$ 129	FY 2027/28
3094	AVENIDA DE LOS LOBOS MARINOS W	040	CALLE SERENA	OLA VISTA S	R	320	40	02/21/2023	83	SEAL CRACKS	\$ 57	FY 2027/28
210	AVENIDA DEL PONIENTE	010	BUENA VISTA	EL PORTAL W	R	790	33	02/21/2023	85	SEAL CRACKS	\$ 105	FY 2027/28
210	AVENIDA DEL PONIENTE	020	EL PORTAL W	CANADA W	R	300	33	02/21/2023	88	SEAL CRACKS	\$ 34	FY 2027/28
210	AVENIDA DEL PONIENTE	030	AVENIDA DEL PONIENTE	CALLE PUENTE	R	223	40	02/21/2023	89	SEAL CRACKS	\$ 29	FY 2027/28
210	AVENIDA DEL PONIENTE	040	CALLE PUENTE	EL PRADO	R	422	33	02/21/2023	89	SEAL CRACKS	\$ 45	FY 2027/28
210	AVENIDA DEL PONIENTE	050	EL PRADO	EL CAMINO REAL N	R	727	33	02/21/2023	89	SEAL CRACKS	\$ 77	FY 2027/28
3030	AVENIDA DEL PRESIDENTE	010	AVENIDA VALENCIA W	AVENIDA PRINCESA	R	218	53	02/21/2023	80	GRIND AND 2" AC OVERLAY WITH BASE REPAIR	\$ 67,361	FY 2027/28
3030	AVENIDA DEL PRESIDENTE	060	AVENIDA RAMONA W	AVENIDA CORNELIO W	R	280	32	02/21/2023	81	GRIND AND 2" AC OVERLAY WITH BASE REPAIR	\$ 52,238	FY 2027/28
1480	AVENIDA DOMINGUEZ	010	EL CAMINO REAL S	AVENIDA SAN LUIS REY	R	780	31	10/05/2020	92	CRACK SEAL AND SLURRY SEAL	\$ 28,835	FY 2027/28
3130	AVENIDA GAVIOTA W	010	AVENIDA VALENCIA W	CALLE TOLEDO	R	724	28	02/21/2023	83	SEAL CRACKS	\$ 90	FY 2027/28
3130	AVENIDA GAVIOTA W	030	OLA VISTA S	EL CAMINO REAL S	R	933	29	02/21/2023	91	SEAL CRACKS	\$ 77	FY 2027/28
3410	AVENIDA GRANADA	020	AVENIDA DEL MAR	CALLE SEVILLE S	R	495	40	02/21/2023	83	SEAL CRACKS	\$ 88	FY 2027/28
3410	AVENIDA GRANADA	030	CALLE SEVILLE S	OLA VISTA N	R	1,391	40	02/21/2023	83	SEAL CRACKS	\$ 248	FY 2027/28
3410	AVENIDA GRANADA	040	OLA VISTA N	EL CAMINO REAL S	R	854	40	02/21/2023	84	SEAL CRACKS	\$ 145	FY 2027/28
5110	AVENIDA LA CUESTA	020	CALLE EMPALME	PATERO DEL ORO	R	1,232	32	10/05/2020	76	SEAL CRACKS	\$ 139	FY 2027/28
5110	AVENIDA LA CUESTA	050	CALLE SEGURO	CALLE MIGUEL	R	846	32	10/05/2020	77	SEAL CRACKS	\$ 92	FY 2027/28
6060	AVENIDA LA PATA	030	AVENIDA PICO	CALLE AMANECCER	UPAO	2,410	64	02/21/2023	86	SEAL CRACKS	\$ 661	FY 2027/28
6060	AVENIDA LA PATA	040	CALLE AMANECCER	CALLE DEL CERRO	UPAO	1,150	64	02/21/2023	80	SEAL CRACKS	\$ 408	FY 2027/28
6060	AVENIDA LA PATA	050	CALLE DEL CERRO	CALLE IGLESIA	UPAO	1,525	64	02/21/2023	83	SEAL CRACKS	\$ 480	FY 2027/28
6060	AVENIDA LA PATA	070	CALLE IGLESIA	END	UPAO	2,209	80	02/21/2023	82	SEAL CRACKS	\$ 907	FY 2027/28
1350	AVENIDA MAGDALENA E	020	LOS BAUTISMOS LN	AVENIDA CRESPI	R	560	40	10/05/2020	82	SEAL CRACKS	\$ 66	FY 2027/28
3625	AVENIDA MIRAMAR	010	AVENIDA PALIZADA W	OLA VISTA N	R	813	39	02/21/2023	86	SEAL CRACKS	\$ 121	FY 2027/28
3625	AVENIDA MIRAMAR	020	OLA VISTA N	EL CAMINO REAL N	R	859	39	02/21/2023	80	SEAL CRACKS	\$ 158	FY 2027/28
3440	AVENIDA MONTEREY	010	AVENIDA VICTORIA	OLA VISTA S	R	552	40	02/21/2023	76	CRACK SEAL AND SLURRY SEAL	\$ 26,331	FY 2027/28
3440	AVENIDA MONTEREY	020	OLA VISTA S	AVENIDA MADRID	R	332	36	02/21/2023	77	CRACK SEAL AND SLURRY SEAL	\$ 19,572	FY 2027/28
3440	AVENIDA MONTEREY	030	AVENIDA MADRID	AVENIDA ALGODON	R	790	40	02/21/2023	78	CRACK SEAL AND SLURRY SEAL	\$ 37,684	FY 2027/28
450	AVENIDA NAVARRO	010	CALLE DE LOS MOLINOS	AVENIDA PICO	R	759	32	10/05/2020	35	SEAL CRACKS	\$ 53	FY 2027/28
3564	AVENIDA PALIZADA W	070	OLA VISTA N	LOMA LN	R	446	40	02/21/2023	82	CRACK SEAL AND SLURRY SEAL	\$ 21,275	FY 2027/28
3564	AVENIDA PALIZADA W	030	ENCINO LN	AVENIDA SERRA	R	400	40	02/21/2023	85	SEAL CRACKS	\$ 55	FY 2027/28
3564	AVENIDA PALIZADA W	050	AVENIDA MIRAMAR	LOMA LN	R	410	40	02/21/2023	85	SEAL CRACKS	\$ 66	FY 2027/28
290	AVENIDA PELAYO	010	BUENA VISTA	AVENIDA FLORENCIA	R	163	40	02/21/2023	89	SEAL CRACKS	\$ 21	FY 2027/28
290	AVENIDA PELAYO	020	AVENIDA FLORENCIA	CALLE PUENTE	R	908	40	02/21/2023	90	SEAL CRACKS	\$ 110	FY 2027/28
290	AVENIDA PELAYO	030	CALLE PUENTE	AVENIDA ARAGON	R	1,051	40	02/21/2023	91	SEAL CRACKS	\$ 120	FY 2027/28
510	AVENIDA PICO	030	EL CAMINO REAL N	CALLE DE LOS MOLINOS	UPAO	2,573	68	02/21/2023	87	CRACK SEAL AND SLURRY SEAL	\$ 208,648	FY 2027/28
510	AVENIDA PICO	060	AVENIDA NAVARRO	INTERSTATE #5	UPAO	487	63	02/21/2023	89	CRACK SEAL AND SLURRY SEAL	\$ 36,588	FY 2027/28
510	AVENIDA PICO	070	INTERSTATE #5	CALLE FRONTERA	OPA	2,284	88	02/21/2023	81	CRACK SEAL AND SLURRY SEAL	\$ 239,687	FY 2027/28
510	AVENIDA PICO	080	AVENIDA PRESIDIO	CALLE DEL CERRO	OPA	1,100	88	02/21/2023	78	CRACK SEAL AND SLURRY SEAL	\$ 115,436	FY 2027/28
510	AVENIDA PICO	040	CALLE DE LOS MOLINOS	CALLE DE INDUSTRIAS	UPAO	460	63	02/21/2023	90	SEAL CRACKS	\$ 63	FY 2027/28
510	AVENIDA PICO	120	AVENIDA VISTA HERMOSA	CALLE ALICANTE	OPA	1,495	88	02/21/2023	86	SEAL CRACKS	\$ 563	FY 2027/28



City of San Clemente  
Pavement Management Plan 2023 Update  
Seven-Year Work Plan  
Local Network

Sorted by Treatment Year

Street ID	Street Name	Section ID	Beg Location	End Location	FC	Length (ft)	Width (ft)	Last Inspected Date	Inspected PCI	Treatment Type	Treatment Cost	Treatment Year
510	AVENIDA PICO	130	CALLE ALICANTE	CAMINO CELOSIA	OPA	2,020	88	02/21/2023	83	SEAL CRACKS	\$ 860	FY 2027/28
510	AVENIDA PICO	140	CAMINO CELOSIA	CAMINO LA PEDRIZA	OPA	1,649	88	02/21/2023	81	SEAL CRACKS	\$ 775	FY 2027/28
510	AVENIDA PICO	150	CAMINO LA PEDRIZA	END	OPA	1,550	20	02/21/2023	79	SEAL CRACKS	\$ 178	FY 2027/28
5025	AVENIDA PIZARRO	010	LA ESPERANZA N	EL LEVANTE	R	639	23	10/05/2020	74	SEAL CRACKS	\$ 46	FY 2027/28
5125	AVENIDA PRESIDIO	060	CALLE ESCUELA	CALLE MIGUEL	R	449	39	10/05/2020	92	CRACK SEAL AND SLURRY SEAL	\$ 20,882	FY 2027/28
5125	AVENIDA PRESIDIO	040	AVENIDA PICO	AVENIDA PRESIDIO	R	1,483	39	10/05/2020	82	SEAL CRACKS	\$ 111	FY 2027/28
3045	AVENIDA PRINCESA	010	AVENIDA VALENCIA W	OLA VISTA S	R	920	29	02/21/2023	90	CRACK SEAL AND SLURRY SEAL	\$ 31,816	FY 2027/28
3430	AVENIDA ROSA	020	OLA VISTA S	OLA VISTA S	R	721	40	02/21/2023	88	SEAL CRACKS	\$ 82	FY 2027/28
3430	AVENIDA ROSA	030	OLA VISTA S	AVENIDA MONTEREY	R	260	40	02/21/2023	89	SEAL CRACKS	\$ 24	FY 2027/28
4220	AVENIDA SAN ANTONIO E	010	EL CAMINO REAL S	END	R	323	26	10/05/2020	73	SEAL CRACKS	\$ 28	FY 2027/28
2975	AVENIDA SAN ANTONIO W	020	OLA VISTA S	AVENIDA DEL PRESIDENTE	R	1,523	39	02/21/2023	86	SEAL CRACKS	\$ 226	FY 2027/28
4940	AVENIDA SAN CARLOS	040	CALLE SONORA	AVENIDA PRESIDIO	R	306	33	10/05/2020	68	GRIND AND 2" AC OVERLAY WITH BASE REPAIR	\$ 58,872	FY 2027/28
4940	AVENIDA SAN CARLOS	030	CALLE DE ANZA	CALLE SONORA	R	328	33	10/05/2020	75	SEAL CRACKS	\$ 34	FY 2027/28
3840	AVENIDA SAN GABRIEL E	010	EL CAMINO REAL S	AVENIDA SAN PABLO	R	675	39	10/05/2020	69	SEAL CRACKS	\$ 123	FY 2027/28
4380	AVENIDA SAN JUAN E	060	CALLE MAYITA	AVENIDA BUENA SUERTE	R	1,181	29	10/05/2020	85	CRACK SEAL AND SLURRY SEAL	\$ 40,843	FY 2027/28
4380	AVENIDA SAN JUAN E	010	EL CAMINO REAL S	CALLE ALCAZAR	R	178	29	10/05/2020	71	GRIND AND 3" AC OVERLAY WITH BASE REPAIR	\$ 45,484	FY 2027/28
1530	AVENIDA SAN LUIS REY	020	EL CAMINO REAL S	CALLE DEL COMERCIO	R	174	34	10/05/2020	86	SEAL CRACKS	\$ 16	FY 2027/28
1530	AVENIDA SAN LUIS REY	030	CALLE DEL COMERCIO	AVENIDA SANTA INEZ	R	683	27	10/05/2020	86	SEAL CRACKS	\$ 50	FY 2027/28
1530	AVENIDA SAN LUIS REY	040	AVENIDA SANTA INEZ	AVENIDA DOMINGUEZ	R	275	27	10/05/2020	71	SEAL CRACKS	\$ 26	FY 2027/28
1530	AVENIDA SAN LUIS REY	050	AVENIDA DOMINGUEZ	AVENIDA SAN DIMAS	R	275	27	10/05/2020	87	SEAL CRACKS	\$ 20	FY 2027/28
1530	AVENIDA SAN LUIS REY	070	AVENIDA SAN FERNANDO	AVENIDA BUENA VENTURA	R	266	27	10/05/2020	67	SEAL CRACKS	\$ 34	FY 2027/28
1530	AVENIDA SAN LUIS REY	080	AVENIDA BUENA VENTURA	AVENIDA SANTA MARGARITA	R	244	35	10/05/2020	84	SEAL CRACKS	\$ 24	FY 2027/28
3392	AVENIDA SANTA BARBARA	020	CALLE SEVILLE S	OLA VISTA S	R	553	39	02/21/2023	75	CRACK SEAL AND SLURRY SEAL	\$ 25,719	FY 2027/28
3392	AVENIDA SANTA BARBARA	030	OLA VISTA S	AVENIDA ROSA	R	1,010	39	02/21/2023	90	SEAL CRACKS	\$ 119	FY 2027/28
1440	AVENIDA SANTA MARGARITA	040	AVENIDA LUCIA	AVENIDA SAN DIEGO	R	299	24	10/05/2020	88	SEAL CRACKS	\$ 19	FY 2027/28
1440	AVENIDA SANTA MARGARITA	070	AVENIDA COTA	CALLE BAHIA	R	1,148	32	10/05/2020	77	SEAL CRACKS	\$ 125	FY 2027/28
1440	AVENIDA SANTA MARGARITA	080	CALLE BAHIA	AVENIDA MAGDALENA E	R	340	32	10/05/2020	77	SEAL CRACKS	\$ 37	FY 2027/28
3220	AVENIDA SANTIAGO W	010	OLA VISTA S	EL CAMINO REAL S	R	1,231	29	02/21/2023	80	SEAL CRACKS	\$ 169	FY 2027/28
3490	AVENIDA SERRA	010	AVENIDA PALIZADA W	OLA VISTA N	R	930	40	02/21/2023	89	SEAL CRACKS	\$ 119	FY 2027/28
3490	AVENIDA SERRA	020	OLA VISTA N	EL CAMINO REAL N	R	938	40	02/21/2023	89	SEAL CRACKS	\$ 120	FY 2027/28
6270	AVENIDA TALEGA	040	BRIDGE	CALLE CAREYES	UMIA	910	62	02/21/2023	89	CRACK SEAL AND SLURRY SEAL	\$ 67,282	FY 2027/28
6270	AVENIDA TALEGA	050	CALLE CAREYES	CAMINO VIENTO FUERTE E	UMIA	2,202	62	02/21/2023	89	CRACK SEAL AND SLURRY SEAL	\$ 162,807	FY 2027/28
6270	AVENIDA TALEGA	060	CAMINO VIENTO FUERTE E	CAMINO TIERRA GRANDE	UMIA	2,315	62	02/21/2023	88	CRACK SEAL AND SLURRY SEAL	\$ 171,162	FY 2027/28
3140	AVENIDA VALENCIA W	010	AVENIDA GAVIOTA W	CALLE DE LOS ALAMOS	R	412	28	02/21/2023	86	SEAL CRACKS	\$ 44	FY 2027/28
3140	AVENIDA VALENCIA W	020	CALLE DE LOS ALAMOS	CALLE TOLEDO	R	332	28	02/21/2023	92	SEAL CRACKS	\$ 25	FY 2027/28
940	AVENIDA VAQUERO	010	CAMINO CAPISTRANO	VIA CASCADITA	UMIA	314	55	02/21/2023	89	CRACK SEAL AND SLURRY SEAL	\$ 20,595	FY 2027/28
940	AVENIDA VAQUERO	100	CALLE VALLARTA	CALLE VICENTE	UMIA	575	55	02/21/2023	73	CRACK SEAL AND SLURRY SEAL	\$ 37,713	FY 2027/28
940	AVENIDA VAQUERO	050	CALLE VISTA TORITO	VIA SAN GORGONIO	UMIA	1,667	55	02/21/2023	69	GRIND AND 3" AC OVERLAY WITH BASE REPAIR	\$ 807,872	FY 2027/28
2930	AVENIDA VISTA HERMOSA	100	BRIDGE	VIA SUERTE	UPAO	510	64	02/21/2023	86	CRACK SEAL AND SLURRY SEAL	\$ 38,924	FY 2027/28
2930	AVENIDA VISTA HERMOSA	110	VIA SUERTE	AVENIDA TALEGA	UPAO	734	64	02/21/2023	84	CRACK SEAL AND SLURRY SEAL	\$ 56,020	FY 2027/28
2930	AVENIDA VISTA HERMOSA	120	AVENIDA TALEGA	VIA MARFINO	UPAO	662	64	02/21/2023	86	CRACK SEAL AND SLURRY SEAL	\$ 50,525	FY 2027/28
2930	AVENIDA VISTA HERMOSA	130	VIA MARFINO	CAMINO LA PEDRIZA	UPAO	1,180	64	02/21/2023	85	CRACK SEAL AND SLURRY SEAL	\$ 90,059	FY 2027/28
2930	AVENIDA VISTA HERMOSA	180	BRIDGE	VIA CANON VERDE	UPAO	800	80	02/21/2023	91	CRACK SEAL AND SLURRY SEAL	\$ 76,321	FY 2027/28
2930	AVENIDA VISTA HERMOSA	190	VIA CANON VERDE	AVENIDA PICO	UPAO	820	80	02/21/2023	91	CRACK SEAL AND SLURRY SEAL	\$ 78,229	FY 2027/28
360	BOCA DE LA PLAYA	010	END	AVENIDA PICO	R	315	40	02/21/2023	88	SEAL CRACKS	\$ 43	FY 2027/28
360	BOCA DE LA PLAYA	020	AVENIDA PICO	CALLE LAS BOLAS	R	215	40	02/21/2023	86	SEAL CRACKS	\$ 33	FY 2027/28
170	BUENA VISTA	010	END	CALLE COLINA	R	266	28	02/21/2023	91	SEAL CRACKS	\$ 21	FY 2027/28
170	BUENA VISTA	020	CALLE COLINA	DIJE CT	R	593	28	02/21/2023	85	SEAL CRACKS	\$ 61	FY 2027/28
170	BUENA VISTA	030	DIJE CT	AVENIDA PELAYO	R	345	28	02/21/2023	87	SEAL CRACKS	\$ 35	FY 2027/28
170	BUENA VISTA	040	AVENIDA PELAYO	AVENIDA ARAGON	R	292	40	02/21/2023	92	SEAL CRACKS	\$ 32	FY 2027/28
170	BUENA VISTA	050	AVENIDA ARAGON	EL PORTAL W	R	199	40	02/21/2023	91	SEAL CRACKS	\$ 23	FY 2027/28
170	BUENA VISTA	060	EL PORTAL W	AVENIDA DEL PONIENTE	R	444	40	02/21/2023	88	SEAL CRACKS	\$ 50	FY 2027/28
170	BUENA VISTA	070	AVENIDA DEL PONIENTE	CANADA W	R	347	40	02/21/2023	90	SEAL CRACKS	\$ 42	FY 2027/28
1330	CALLE AGUA	010	CAMINO DE LOS MARES	CALLE LA QUINTA	R	322	40	10/05/2020	84	SEAL CRACKS	\$ 38	FY 2027/28





City of San Clemente  
 Pavement Management Plan 2023 Update  
 Seven-Year Work Plan  
 Local Network

Sorted by Treatment Year

Street ID	Street Name	Section ID	Beg Location	End Location	FC	Length (ft)	Width (ft)	Last Inspected Date	Inspected PCI	Treatment Type	Treatment Cost	Treatment Year
1330	CALLE AGUA	020	CALLE LA QUINTA	CALLE VERANO	R	468	36	10/05/2020	88	SEAL CRACKS	\$ 47	FY 2027/28
1330	CALLE AGUA	030	CALLE VERANO	GATE	R	800	36	10/05/2020	85	SEAL CRACKS	\$ 84	FY 2027/28
4660	CALLE AGUILA	010	AVENIDA VISTA MONTANA	CALLE PASTADERO	R	1,599	44	10/05/2020	93	SEAL CRACKS	\$ 195	FY 2027/28
6040	CALLE AMANECER	020	CALLE NEGOCIO	CALLE CORDILLERA	R	1,350	40	10/05/2020	94	SEAL CRACKS	\$ 150	FY 2027/28
6480	CALLE AVANZADO	010	END	CAMINO CELOSIA	R	887	40	10/05/2020	79	SEAL CRACKS	\$ 95	FY 2027/28
4920	CALLE BALBOA	010	END	CALLE CORTEZ	R	515	33	10/05/2020	65	SEAL CRACKS	\$ 78	FY 2027/28
5030	CALLE BELLA LOMA	010	END	AVENIDA LA CUESTA	R	399	33	10/05/2020	86	SEAL CRACKS	\$ 36	FY 2027/28
410	CALLE BONITO	010	CALLE VALLE	CALLE DE LOS MOLINOS	R	469	27	02/21/2023	91	SEAL CRACKS	\$ 36	FY 2027/28
3710	CALLE CAMPO	010	AVENIDA SIERRA	END	R	355	29	02/21/2023	84	SEAL CRACKS	\$ 44	FY 2027/28
1515	CALLE CANASTA	010	END	CALLE CAMPANA	R	724	39	10/05/2020	77	SEAL CRACKS	\$ 78	FY 2027/28
1775	CALLE CITA	010	END	CALLE DEL PACIFICO	R	189	29	02/21/2023	86	SEAL CRACKS	\$ 21	FY 2027/28
150	CALLE COLINA	010	BUENA VISTA	CALLE SACRAMENTO	R	270	29	02/21/2023	91	SEAL CRACKS	\$ 22	FY 2027/28
3295	CALLE CONCHITA	010	END	ESPLANADE	R	156	35	02/21/2023	92	SEAL CRACKS	\$ 15	FY 2027/28
4910	CALLE CORTEZ	010	AVENIDA SAN CARLOS	CALLE BALBOA	R	359	33	10/05/2020	69	SEAL CRACKS	\$ 49	FY 2027/28
4910	CALLE CORTEZ	020	CALLE BALBOA	AVENIDA PRESIDIO	R	468	33	10/05/2020	75	SEAL CRACKS	\$ 43	FY 2027/28
470	CALLE DE INDUSTRIAS	010	CALLE DE LOS MOLINOS	AVENIDA PICO	R	631	32	10/05/2020	52	SEAL CRACKS	\$ 44	FY 2027/28
3090	CALLE DE LOS ALAMOS	010	AVENIDA VALENCIA W	CALLE MARINA	R	140	40	02/21/2023	85	SEAL CRACKS	\$ 22	FY 2027/28
3090	CALLE DE LOS ALAMOS	060	CALLE LASUEN	AVENIDA DE LOS LOBOS MARINOS W	R	743	40	02/21/2023	80	SEAL CRACKS	\$ 141	FY 2027/28
500	CALLE DE LOS MOLINOS	060	RINCON CT	AVENIDA PICO	R	643	42	02/21/2023	92	SEAL CRACKS	\$ 73	FY 2027/28
1520	CALLE DEL COMERCIO	010	EL CAMINO REAL S	AVENIDA SAN LUIS REY	R	1,560	30	10/05/2020	84	SEAL CRACKS	\$ 132	FY 2027/28
1785	CALLE DEL PACIFICO	010	END	CALLE CITA	R	457	35	02/21/2023	82	SEAL CRACKS	\$ 75	FY 2027/28
1785	CALLE DEL PACIFICO	020	CALLE CITA	OLA VISTA S	R	366	35	02/21/2023	82	SEAL CRACKS	\$ 60	FY 2027/28
2400	CALLE GANADERO	010	END	CALLE FRONTERA	R	693	35	10/05/2020	84	GRIND AND 2" AC OVERLAY WITH BASE REPAIR	\$ 141,409	FY 2027/28
2520	CALLE GUADALAJARA	060	CALLE CORRAL	CALLE REATA	R	475	39	10/05/2020	85	CRACK SEAL AND SLURRY SEAL	\$ 22,091	FY 2027/28
2520	CALLE GUADALAJARA	070	CALLE REATA	CALLE VALLARTA	R	710	39	10/05/2020	85	CRACK SEAL AND SLURRY SEAL	\$ 33,021	FY 2027/28
3850	CALLE LA SERNA	010	AVENIDA SAN PABLO	END	R	695	33	10/05/2020	85	CRACK SEAL AND SLURRY SEAL	\$ 27,350	FY 2027/28
1625	CALLE LASUEN	010	CALLE DE LOS ALAMOS	AVENIDA DE LOS LOBOS MARINOS W	R	360	24	02/21/2023	83	SEAL CRACKS	\$ 36	FY 2027/28
30800	CALLE MARINA	030	CALLE DE LOS ALAMOS	AVENIDA DE LOS LOBOS MARINOS W	R	886	27	02/21/2023	85	SEAL CRACKS	\$ 85	FY 2027/28
1050	CALLE MAYO	020	VIA SACRAMENTO	CALLE MONTEREY	R	785	31	10/05/2020	82	SEAL CRACKS	\$ 69	FY 2027/28
352	CALLE MIRADOR	020	AVENIDA DEL REPOSO	AVENIDA DE LA GRULLA	R	491	29	02/21/2023	81	CRACK SEAL AND SLURRY SEAL	\$ 16,980	FY 2027/28
1020	CALLE MONTEREY	020	CALLE ABRIL	CALLE MAYO	R	172	40	10/05/2020	83	SEAL CRACKS	\$ 19	FY 2027/28
1020	CALLE MONTEREY	030	CALLE MAYO	CALLE JUNO	R	168	39	10/05/2020	84	SEAL CRACKS	\$ 18	FY 2027/28
4650	CALLE PASTADERO	010	END	CALLE AGUILA	R	435	40	10/05/2020	75	SEAL CRACKS	\$ 49	FY 2027/28
3120	CALLE PRIMAVERA	010	CALLE DE LOS ALAMOS	CALLE ROCA VISTA	R	445	24	02/21/2023	84	SEAL CRACKS	\$ 39	FY 2027/28
240	CALLE PUENTE	080	LA PALOMA	MARQUITA W	R	280	40	02/21/2023	89	CRACK SEAL AND SLURRY SEAL	\$ 13,356	FY 2027/28
240	CALLE PUENTE	090	MARQUITA W	AVENIDA PALIZADA W	R	305	40	02/21/2023	88	CRACK SEAL AND SLURRY SEAL	\$ 14,549	FY 2027/28
240	CALLE PUENTE	010	AVENIDA DE LA GRULLA	AVENIDA PELAYO	R	245	40	02/21/2023	92	SEAL CRACKS	\$ 27	FY 2027/28
240	CALLE PUENTE	020	AVENIDA PELAYO	AVENIDA ARAGON	R	263	40	02/21/2023	92	SEAL CRACKS	\$ 28	FY 2027/28
240	CALLE PUENTE	030	AVENIDA ARAGON	AVENIDA DEL PONIENTE	R	566	40	02/21/2023	91	SEAL CRACKS	\$ 65	FY 2027/28
240	CALLE PUENTE	040	AVENIDA DEL PONIENTE	CANADA W	R	162	40	02/21/2023	91	SEAL CRACKS	\$ 19	FY 2027/28
3390	CALLE QUIETO	010	CALLE GRANDE VISTA	CAMINO ALONDRA	R	532	35	10/05/2020	83	SEAL CRACKS	\$ 53	FY 2027/28
3782	CALLE REDONDEL	010	AVENIDA DE LA ESTRELLA	AVENIDA DE LA ESTRELLA	R	1,352	29	02/21/2023	86	SEAL CRACKS	\$ 149	FY 2027/28
390	CALLE SACRAMENTO	020	CALLE COLINA	AVENIDA FLORENCIA	R	732	40	02/21/2023	81	CRACK SEAL AND SLURRY SEAL	\$ 34,917	FY 2027/28
5040	CALLE SEGURO	010	END	AVENIDA LA CUESTA	R	113	35	10/05/2020	71	SEAL CRACKS	\$ 16	FY 2027/28
3550	CALLE SEVILLE N	030	AVENIDA DEL MAR	AVENIDA GRANADA	R	290	40	02/21/2023	86	SEAL CRACKS	\$ 44	FY 2027/28
3550	CALLE SEVILLE N	040	AVENIDA GRANADA	AVENIDA VICTORIA	R	346	40	02/21/2023	90	SEAL CRACKS	\$ 57	FY 2027/28
4930	CALLE SONORA	020	END	AVENIDA SAN CARLOS	R	255	33	10/05/2020	81	SEAL CRACKS	\$ 24	FY 2027/28
880	CALLE TINAJA	010	END	VIA CASCADITA	R	440	33	10/05/2020	74	SEAL CRACKS	\$ 33	FY 2027/28
3170	CALLE TOLEDO	020	PASEO DE CRISTOBAL W	AVENIDA CORDOBA W	R	480	64	02/21/2023	78	CRACK SEAL AND SLURRY SEAL	\$ 36,634	FY 2027/28
3170	CALLE TOLEDO	030	AVENIDA CORDOBA W	AVENIDA GAVIOTA W	R	225	64	02/21/2023	75	CRACK SEAL AND SLURRY SEAL	\$ 17,172	FY 2027/28
3170	CALLE TOLEDO	040	AVENIDA GAVIOTA W	AVENIDA VALENCIA W	R	351	64	02/21/2023	83	CRACK SEAL AND SLURRY SEAL	\$ 26,789	FY 2027/28
3080	CALLE VISTA TORITO	010	AVENIDA VAQUERO	VIA CORBINA	R	201	40	10/05/2020	78	SEAL CRACKS	\$ 22	FY 2027/28
3080	CALLE VISTA TORITO	020	VIA CORBINA	VIA SAN JACINTO	R	200	40	10/05/2020	78	SEAL CRACKS	\$ 26	FY 2027/28
3080	CALLE VISTA TORITO	030	VIA SAN JACINTO	VIA SAN GORGONIO	R	194	40	10/05/2020	69	SEAL CRACKS	\$ 30	FY 2027/28



City of San Clemente  
 Pavement Management Plan 2023 Update  
 Seven-Year Work Plan  
 Local Network

Sorted by Treatment Year

Street ID	Street Name	Section ID	Beg Location	End Location	FC	Length (ft)	Width (ft)	Last Inspected Date	Inspected PCI	Treatment Type	Treatment Cost	Treatment Year
3810	CAMINO CAPISTRANO	010	DEL GADO RD	VIA BREVE	UMIA	711	40	02/21/2023	87	CRACK SEAL AND SLURRY SEAL	\$ 33,915	FY 2027/28
3810	CAMINO CAPISTRANO	020	VIA BREVE	MONTE VISTA	UMIA	511	40	02/21/2023	81	CRACK SEAL AND SLURRY SEAL	\$ 24,375	FY 2027/28
3810	CAMINO CAPISTRANO	030	MONTE VISTA	AVENIDA VAQUERO	UMIA	1,230	65	02/21/2023	83	CRACK SEAL AND SLURRY SEAL	\$ 95,342	FY 2027/28
3810	CAMINO CAPISTRANO	040	AVENIDA VAQUERO	PACIFIC COAST HWY	UMIA	607	65	02/21/2023	81	CRACK SEAL AND SLURRY SEAL	\$ 47,051	FY 2027/28
3790	CAMINO DE ESTRELLA	010	CALLE HERMOSA	CAMINO MIRA COSTA	UPAO	785	78	02/21/2023	82	CRACK SEAL AND SLURRY SEAL	\$ 68,987	FY 2027/28
3790	CAMINO DE ESTRELLA	020	CAMINO MIRA COSTA	INTERSTATE #5 BRIDGE	UPAO	1,010	80	02/21/2023	84	CRACK SEAL AND SLURRY SEAL	\$ 95,443	FY 2027/28
3790	CAMINO DE ESTRELLA	030	INTERSTATE #5 BRIDGE	CALLE NARANJA	UPAO	365	70	02/21/2023	90	CRACK SEAL AND SLURRY SEAL	\$ 38,924	FY 2027/28
2050	CAMINO DE LOS MARES	012	CALLE AGUA	MARBELLA	UPAO	1,820	70	02/21/2023	90	SEAL CRACKS	\$ 341	FY 2027/28
6570	CAMINO DEL RIO	010	CAMINO DE LOS MARES	BRILLANTE	UMIA	450	64	02/21/2023	86	SEAL CRACKS	\$ 123	FY 2027/28
6570	CAMINO DEL RIO	020	BRILLANTE	VIA TULIPAN	UMIA	262	64	02/21/2023	91	SEAL CRACKS	\$ 56	FY 2027/28
6570	CAMINO DEL RIO	030	VIA TULIPAN	LEGENDARIO	UMIA	580	64	02/21/2023	90	SEAL CRACKS	\$ 130	FY 2027/28
6570	CAMINO DEL RIO	040	LEGENDARIO	CALLE SARMENTOSO	UMIA	808	64	02/21/2023	85	SEAL CRACKS	\$ 232	FY 2027/28
6570	CAMINO DEL RIO	050	CALLE SARMENTOSO	CALLE PRECIPICIO	UMIA	2,145	60	02/21/2023	88	SEAL CRACKS	\$ 498	FY 2027/28
5510	CAMINO LA PEDRIZA	060	VIA AMOR	CALLE CENTINELA	R	1,114	36	10/05/2020	83	SEAL CRACKS	\$ 120	FY 2027/28
3660	CAMINO MIRA COSTA	010	CAMINO DE ESTRELLA	CALLE GUAYMAS	UMIA	1,437	63	02/21/2023	84	CRACK SEAL AND SLURRY SEAL	\$ 107,960	FY 2027/28
3660	CAMINO MIRA COSTA	020	CALLE GUAYMAS	CALLE BORREGO	UMIA	489	63	02/21/2023	81	CRACK SEAL AND SLURRY SEAL	\$ 36,738	FY 2027/28
3660	CAMINO MIRA COSTA	030	CALLE BORREGO	CAMINO ALONDRA	UMIA	469	63	02/21/2023	80	CRACK SEAL AND SLURRY SEAL	\$ 25,235	FY 2027/28
3660	CAMINO MIRA COSTA	040	CAMINO ALONDRA	CALLE LA VETA	UMIA	567	63	02/21/2023	83	CRACK SEAL AND SLURRY SEAL	\$ 42,598	FY 2027/28
3660	CAMINO MIRA COSTA	050	CALLE LA VETA	CAMINO CAPISTRANO	UMIA	738	63	02/21/2023	82	CRACK SEAL AND SLURRY SEAL	\$ 55,445	FY 2027/28
2660	CAMINO VERA CRUZ	010	CAMINO DE LOS MARES	CALLE HERALDO	UMIA	438	64	02/21/2023	84	CRACK SEAL AND SLURRY SEAL	\$ 33,429	FY 2027/28
2660	CAMINO VERA CRUZ	020	CALLE HERALDO	RIACHUELO	UMIA	918	64	02/21/2023	88	CRACK SEAL AND SLURRY SEAL	\$ 70,063	FY 2027/28
2660	CAMINO VERA CRUZ	030	RIACHUELO	CALLE SARMENTOSO	UMIA	840	64	02/21/2023	89	CRACK SEAL AND SLURRY SEAL	\$ 64,110	FY 2027/28
2660	CAMINO VERA CRUZ	040	CALLE SARMENTOSO	COSTA	UMIA	851	64	02/21/2023	90	CRACK SEAL AND SLURRY SEAL	\$ 64,949	FY 2027/28
2660	CAMINO VERA CRUZ	050	COSTA	BELLO PANORAMA	UMIA	450	64	02/21/2023	89	CRACK SEAL AND SLURRY SEAL	\$ 34,345	FY 2027/28
2660	CAMINO VERA CRUZ	060	BELLO PANORAMA	VIA BLANCO	UMIA	680	64	02/21/2023	89	CRACK SEAL AND SLURRY SEAL	\$ 51,898	FY 2027/28
2660	CAMINO VERA CRUZ	070	VIA BLANCO	CARRETERA	UMIA	751	64	02/21/2023	86	CRACK SEAL AND SLURRY SEAL	\$ 57,317	FY 2027/28
2660	CAMINO VERA CRUZ	080	CARRETERA	AVENIDA VISTA HERMOSA	UMIA	2,423	64	02/21/2023	87	CRACK SEAL AND SLURRY SEAL	\$ 184,926	FY 2027/28
2660	CAMINO VERA CRUZ	090	AVENIDA VISTA HERMOSA	CALLE AQUAMARINA	UMIA	459	64	02/21/2023	91	SEAL CRACKS	\$ 72	FY 2027/28
2660	CAMINO VERA CRUZ	100	CALLE AQUAMARINA	CALLE PARADISO	UMIA	1,423	64	02/21/2023	91	SEAL CRACKS	\$ 224	FY 2027/28
2660	CAMINO VERA CRUZ	110	CALLE PARADISO	VIA PACIFICA	UMIA	290	64	02/21/2023	93	SEAL CRACKS	\$ 38	FY 2027/28
220	CANADA W	030	CALLE PUENTE	EL CAMINO REAL N	R	1,302	40	02/21/2023	76	CRACK SEAL AND SLURRY SEAL	\$ 62,106	FY 2027/28
3394	CAPISTRANO LN	010	AVENIDA DEL MAR	SANTA ANA LN	R	414	25	02/21/2023	83	SEAL CRACKS	\$ 48	FY 2027/28
3665	CHIQUITA	010	LA RONDA	LA RONDA	R	347	29	02/21/2023	81	CRACK SEAL AND SLURRY SEAL	\$ 12,000	FY 2027/28
3665	CHIQUITA	020	EL PORTAL E	CHIQUITA	R	200	29	02/21/2023	85	CRACK SEAL AND SLURRY SEAL	\$ 12,657	FY 2027/28
3444	CORONA LN	010	MONTEREY LN	AVENIDA VICTORIA	R	321	25	02/21/2023	76	CRACK SEAL AND SLURRY SEAL	\$ 9,570	FY 2027/28
950	EL CAMINO REAL N	010	CAMINO CAPISTRANO	CAMINO SAN CLEMENTE	UMIA	850	70	02/21/2023	89	SEAL CRACKS	\$ 118	FY 2027/28
950	EL CAMINO REAL N	020	CAMINO SAN CLEMENTE	AVENIDA ESTACION	UMIA	4,050	66	02/21/2023	92	SEAL CRACKS	\$ 600	FY 2027/28
5020	EL LEVANTE	010	LA ESPERANZA N	AVENIDA PIZARRO	R	703	23	10/05/2020	83	SEAL CRACKS	\$ 46	FY 2027/28
5020	EL LEVANTE	020	AVENIDA PIZARRO	PATERO DEL ORO	R	222	32	10/05/2020	71	SEAL CRACKS	\$ 30	FY 2027/28
5020	EL LEVANTE	030	PATERO DEL ORO	AVENIDA SAN CARLOS	R	202	32	10/05/2020	81	SEAL CRACKS	\$ 20	FY 2027/28
5020	EL LEVANTE	040	AVENIDA SAN CARLOS	TERRAZA VISTA BAHIA	R	93	35	10/05/2020	87	SEAL CRACKS	\$ 9	FY 2027/28
5020	EL LEVANTE	050	TERRAZA VISTA BAHIA	END	R	559	32	10/05/2020	75	SEAL CRACKS	\$ 65	FY 2027/28
3750	EL PORTAL W	020	EL CAMINO REAL N	EL PORTAL TRIANGLE W	R	168	39	02/21/2023	85	SEAL CRACKS	\$ 23	FY 2027/28
190	EL PRADO	020	EL PORTAL W	AVENIDA DEL PONIENTE	R	277	35	02/21/2023	89	SEAL CRACKS	\$ 31	FY 2027/28
3425	ELENA LN	010	AVENIDA VICTORIA	CAZADOR LN	R	447	29	02/21/2023	82	SEAL CRACKS	\$ 56	FY 2027/28
3530	ENCINO LN	010	AVENIDA PALIZADA W	LINDA LN	R	345	29	02/21/2023	86	SEAL CRACKS	\$ 38	FY 2027/28
3635	ESCALONES W	010	MARIPOSA W	CANADA W	R	607	39	02/21/2023	91	SEAL CRACKS	\$ 68	FY 2027/28
3635	ESCALONES W	020	CANADA W	CALLE PUENTE	R	675	39	02/21/2023	87	SEAL CRACKS	\$ 95	FY 2027/28
3635	ESCALONES W	030	CALLE PUENTE	EL CAMINO REAL N	R	1,424	39	02/21/2023	84	SEAL CRACKS	\$ 235	FY 2027/28
3280	ESPLANADE	020	VISTA MARINA	CALLE CONCHITA	R	185	64	02/21/2023	78	CRACK SEAL AND SLURRY SEAL	\$ 14,119	FY 2027/28
3280	ESPLANADE	030	CALLE CONCHITA	TRAFALGAR LN	R	275	64	02/21/2023	79	CRACK SEAL AND SLURRY SEAL	\$ 20,988	FY 2027/28
3280	ESPLANADE	040	TRAFALGAR LN	AVENIDA BARCELONA	R	176	64	02/21/2023	77	CRACK SEAL AND SLURRY SEAL	\$ 13,433	FY 2027/28
3280	ESPLANADE	070	CALLE TOLEDO	OLA VISTA S	R	775	40	02/21/2023	77	CRACK SEAL AND SLURRY SEAL	\$ 36,968	FY 2027/28
3280	ESPLANADE	080	OLA VISTA S	EL CAMINO REAL S	R	1,389	40	02/21/2023	80	CRACK SEAL AND SLURRY SEAL	\$ 66,256	FY 2027/28



City of San Clemente  
 Pavement Management Plan 2023 Update  
 Seven-Year Work Plan  
 Local Network

Sorted by Treatment Year

Street ID	Street Name	Section ID	Beg Location	End Location	FC	Length (ft)	Width (ft)	Last Inspected Date	Inspected PCI	Treatment Type	Treatment Cost	Treatment Year
5100	LA ESPERANZA N	030	AVENIDA PIZARRO	EL LEVANTE	R	399	35	10/05/2020	87	SEAL CRACKS	\$ 39	FY 2027/28
110	LA PALOMA	010	END	MARQUITA W	R	255	28	02/21/2023	86	SEAL CRACKS	\$ 27	FY 2027/28
3670	LA RONDA	010	CHIQUITA	EL PORTAL E	R	368	29	02/21/2023	76	CRACK SEAL AND SLURRY SEAL	\$ 7,539	FY 2027/28
3670	LA RONDA	020	CHIQUITA	CHIQUITA	R	472	29	02/21/2023	76	CRACK SEAL AND SLURRY SEAL	\$ 16,323	FY 2027/28
3330	LA VENTANA	010	END	VIA BREVE	R	258	40	10/05/2020	69	GRIND AND 3" AC OVERLAY WITH BASE REPAIR	\$ 90,934	FY 2027/28
3555	LINDA LN	020	ENCINO LN	VIA MECHA	R	521	23	02/21/2023	83	SEAL CRACKS	\$ 56	FY 2027/28
3560	LOMA LN	010	AVENIDA PALIZADA W	AVENIDA PALIZADA W	R	967	19	02/21/2023	89	SEAL CRACKS	\$ 59	FY 2027/28
1370	LOS BAUTISMOS LN	010	AVENIDA MAGDALENA E	END	R	659	25	10/05/2020	76	SEAL CRACKS	\$ 49	FY 2027/28
430	LOS OBREROS LN	010	CALLE DE LOS MOLINOS	CALLE VALLE	R	1,108	35	02/21/2023	84	SEAL CRACKS	\$ 164	FY 2027/28
3590	MARIPOSA W	020	LA PALOMA	CALLE PUENTE	R	850	40	02/21/2023	86	SEAL CRACKS	\$ 129	FY 2027/28
3590	MARIPOSA W	030	CALLE PUENTE	EL CAMINO REAL N	R	1,600	40	02/21/2023	86	SEAL CRACKS	\$ 243	FY 2027/28
3575	MARQUITA W	010	LA PALOMA	VIA MECHA	R	583	29	02/21/2023	92	SEAL CRACKS	\$ 46	FY 2027/28
3575	MARQUITA W	020	VIA MECHA	CALLE PUENTE	R	1,251	29	02/21/2023	87	SEAL CRACKS	\$ 130	FY 2027/28
3575	MARQUITA W	030	CALLE PUENTE	EL CAMINO REAL N	R	1,654	29	02/21/2023	80	SEAL CRACKS	\$ 223	FY 2027/28
3340	MONTEREY LN	020	CORONADO LN	ALAMEDA LN	R	125	25	02/21/2023	81	CRACK SEAL AND SLURRY SEAL	\$ 3,727	FY 2027/28
3340	MONTEREY LN	030	ALAMEDA LN	SANTA ANA LN	R	110	25	02/21/2023	76	CRACK SEAL AND SLURRY SEAL	\$ 3,279	FY 2027/28
3340	MONTEREY LN	040	SANTA ANA LN	CORONA LN	R	226	25	02/21/2023	72	CRACK SEAL AND SLURRY SEAL	\$ 6,738	FY 2027/28
3340	MONTEREY LN	050	CORONA LN	AVENIDA VICTORIA	R	613	25	02/21/2023	74	CRACK SEAL AND SLURRY SEAL	\$ 18,275	FY 2027/28
2200	NOVILUNIO	010	END	CALLE HERALDO	R	388	39	10/05/2020	86	SEAL CRACKS	\$ 41	FY 2027/28
3380	OLA VISTA S	050	AVENIDA SANTA BARBARA	AVENIDA MONTEREY	R	273	39	02/21/2023	85	CRACK SEAL AND SLURRY SEAL	\$ 12,697	FY 2027/28
3380	OLA VISTA S	070	AVENIDA MADRID	CAZADOR LN	R	66	39	02/21/2023	72	CRACK SEAL AND SLURRY SEAL	\$ 3,070	FY 2027/28
3380	OLA VISTA S	100	AVENIDA CADIZ W	AVENIDA BARCELONA	R	262	39	02/21/2023	74	CRACK SEAL AND SLURRY SEAL	\$ 12,185	FY 2027/28
3380	OLA VISTA S	110	AVENIDA BARCELONA	ESPLANADE	R	304	39	02/21/2023	73	CRACK SEAL AND SLURRY SEAL	\$ 14,139	FY 2027/28
3380	OLA VISTA S	150	AVENIDA CORDOBA W	AVENIDA GAVIOTA W	R	327	39	02/21/2023	75	CRACK SEAL AND SLURRY SEAL	\$ 15,208	FY 2027/28
3380	OLA VISTA S	170	AVENIDA GAVIOTA W	AVENIDA VALENCIA W	R	302	39	02/21/2023	72	CRACK SEAL AND SLURRY SEAL	\$ 14,045	FY 2027/28
3380	OLA VISTA S	180	AVENIDA VALENCIA W	AVENIDA PRINCESA	R	238	52	02/21/2023	75	CRACK SEAL AND SLURRY SEAL	\$ 14,759	FY 2027/28
3380	OLA VISTA S	200	AVENIDA PRINCESA	AVENIDA DE LOS LOBOS MARINOS W	R	510	52	02/21/2023	75	CRACK SEAL AND SLURRY SEAL	\$ 31,626	FY 2027/28
3380	OLA VISTA S	210	AVENIDA DE LOS LOBOS MARINOS W	AVENIDA SAN ANTONIO W	R	515	52	02/21/2023	79	CRACK SEAL AND SLURRY SEAL	\$ 31,936	FY 2027/28
3380	OLA VISTA S	240	AVENIDA ALESSANDRO W	AVENIDA RAMONA W	R	274	25	02/21/2023	75	CRACK SEAL AND SLURRY SEAL	\$ 7,722	FY 2027/28
3380	OLA VISTA S	260	AVENIDA RAMONA W	AVENIDA CORNELIO W	R	219	25	02/21/2023	76	CRACK SEAL AND SLURRY SEAL	\$ 6,529	FY 2027/28
3380	OLA VISTA S	270	AVENIDA CORNELIO W	AVENIDA JUNIPERO W	R	250	25	02/21/2023	75	CRACK SEAL AND SLURRY SEAL	\$ 7,453	FY 2027/28
3380	OLA VISTA S	300	AVENIDA DE LA RIVIERA	CALLE DEL PACIFICO	R	416	30	02/21/2023	74	CRACK SEAL AND SLURRY SEAL	\$ 14,883	FY 2027/28
3380	OLA VISTA S	310	CALLE DEL PACIFICO	AVENIDA MAGDALENA W	R	356	30	02/21/2023	75	CRACK SEAL AND SLURRY SEAL	\$ 12,736	FY 2027/28
3380	OLA VISTA S	320	AVENIDA MAGDALENA W	AVENIDA CALAFIA	R	355	30	02/21/2023	77	CRACK SEAL AND SLURRY SEAL	\$ 12,700	FY 2027/28
3380	OLA VISTA S	020	AVENIDA GRANADA	AVENIDA VICTORIA	R	250	25	02/21/2023	81	SEAL CRACKS	\$ 28	FY 2027/28
3380	OLA VISTA S	040	AVENIDA ROSA	AVENIDA SANTA BARBARA	R	224	25	02/21/2023	87	SEAL CRACKS	\$ 20	FY 2027/28
2120	OTERO	010	END	CALLE HERALDO	R	406	39	10/05/2020	85	SEAL CRACKS	\$ 44	FY 2027/28
2100	PANADERO	010	CALLE HERALDO	END	R	185	40	10/05/2020	85	SEAL CRACKS	\$ 20	FY 2027/28
3310	PASEO DE CRISTOBAL	020	ESPLANADE	VISTA MARINA	R	672	52	02/21/2023	72	CRACK SEAL AND SLURRY SEAL	\$ 41,671	FY 2027/28
1795	PASEO DE LA SERENATA	010	END	OLA VISTA S	R	588	32	02/21/2023	84	SEAL CRACKS	\$ 80	FY 2027/28
3650	REVUELTA CT	010	END	LA PLACENTIA	R	264	24	02/21/2023	91	SEAL CRACKS	\$ 18	FY 2027/28
3360	SANTA ANA LN	020	CAPISTRANO LN	MONTEREY LN	R	168	25	02/21/2023	90	SEAL CRACKS	\$ 13	FY 2027/28
3250	TRAFALGAR LN	010	ESPLANADE	OLA VISTA S	R	1,125	29	02/21/2023	92	SEAL CRACKS	\$ 88	FY 2027/28
3040	VIA ALEGRE	020	VIA LADO	VIA BANDITA	R	182	35	10/05/2020	65	GRIND AND 2" AC OVERLAY WITH BASE REPAIR	\$ 37,138	FY 2027/28
3040	VIA ALEGRE	010	VIA MONTEGO	VIA LADO	R	590	39	10/05/2020	72	SEAL CRACKS	\$ 92	FY 2027/28
3040	VIA ALEGRE	030	VIA BANDITA	VIA VISTOSA	R	172	35	10/05/2020	76	SEAL CRACKS	\$ 21	FY 2027/28
3040	VIA ALEGRE	040	VIA VISTOSA	VIA VERBENA	R	151	35	10/05/2020	72	SEAL CRACKS	\$ 21	FY 2027/28
3040	VIA ALEGRE	050	VIA VERBENA	VIA MONTECITO	R	163	35	10/05/2020	67	SEAL CRACKS	\$ 24	FY 2027/28
3040	VIA ALEGRE	080	VIA CASA LOMA	VIA ARBOLEDA	R	152	35	10/05/2020	74	SEAL CRACKS	\$ 20	FY 2027/28
3040	VIA ALEGRE	090	VIA ARBOLEDA	VIA MONTEZUMA	R	143	35	10/05/2020	69	SEAL CRACKS	\$ 19	FY 2027/28
3040	VIA ALEGRE	100	VIA MONTEZUMA	END	R	231	35	10/05/2020	76	SEAL CRACKS	\$ 33	FY 2027/28
2970	VIA ARBOLEDA	010	VIA MONTEGO	VIA ALEGRE	R	1,009	31	10/05/2020	72	SEAL CRACKS	\$ 134	FY 2027/28
930	VIA BALLENA	010	VIA CASCADITA	VIA SOCORRO	R	2,295	33	10/05/2020	70	SEAL CRACKS	\$ 308	FY 2027/28
3020	VIA BANDITA	020	VIA MONTEGO	VIA ALEGRE	R	784	31	10/05/2020	66	SEAL CRACKS	\$ 102	FY 2027/28





City of San Clemente  
 Pavement Management Plan 2023 Update  
 Seven-Year Work Plan  
 Local Network

Sorted by Treatment Year

Street ID	Street Name	Section ID	Beg Location	End Location	FC	Length (ft)	Width (ft)	Last Inspected Date	Inspected PCI	Treatment Type	Treatment Cost	Treatment Year
6500	VIA CALLEJON	010	END	AVENIDA LA PATA	R	732	24	10/05/2020	80	SEAL CRACKS	\$ 52	FY 2027/28
3980	VIA CISCO	010	AVENIDA ACAPULCO	VIA ZAPATA	R	183	39	10/05/2020	83	SEAL CRACKS	\$ 20	FY 2027/28
3980	VIA CISCO	030	VIA TOLUCA	CITY LIMIT	R	59	36	10/05/2020	87	SEAL CRACKS	\$ 10	FY 2027/28
3092	VIA CORBINA	010	END	CALLE VISTA TORITO	R	535	31	10/05/2020	72	SEAL CRACKS	\$ 73	FY 2027/28
6630	VIA JUAREZ	010	END	CALLE JUAREZ	R	128	37	10/05/2020	93	CRACK SEAL AND SLURRY SEAL	\$ 5,648	FY 2027/28
3025	VIA LADO	010	VIA MONTEGO	VIA ALEGRE	R	563	31	10/05/2020	67	GRIND AND 2" AC OVERLAY WITH BASE REPAIR	\$ 101,753	FY 2027/28
1170	VIA MANZANA	010	CITY LIMIT	CALLE BIENVENIDO	R	340	31	10/05/2020	78	SEAL CRACKS	\$ 30	FY 2027/28
3070	VIA MONTECITO	010	AVENIDA VAQUERO	VIA MONTEGO	R	724	31	10/05/2020	71	SEAL CRACKS	\$ 105	FY 2027/28
3070	VIA MONTECITO	020	VIA MONTEGO	VIA ALEGRE	R	1,080	31	10/05/2020	69	SEAL CRACKS	\$ 148	FY 2027/28
3085	VIA MONTEGO	010	VIA CASCADITA	VIA ALEGRE	R	480	40	10/05/2020	80	SEAL CRACKS	\$ 58	FY 2027/28
3085	VIA MONTEGO	020	VIA ALEGRE	VIA LADO	R	275	40	10/05/2020	83	SEAL CRACKS	\$ 30	FY 2027/28
3085	VIA MONTEGO	030	VIA LADO	VIA BANDITA	R	215	40	10/05/2020	78	SEAL CRACKS	\$ 28	FY 2027/28
3085	VIA MONTEGO	040	VIA BANDITA	VIA VISTOSA	R	190	40	10/05/2020	71	SEAL CRACKS	\$ 26	FY 2027/28
3085	VIA MONTEGO	050	VIA VISTOSA	VIA VERBENA	R	175	40	10/05/2020	78	SEAL CRACKS	\$ 22	FY 2027/28
3085	VIA MONTEGO	060	VIA VERBENA	VIA MONTECITO	R	148	40	10/05/2020	71	SEAL CRACKS	\$ 22	FY 2027/28
3085	VIA MONTEGO	070	VIA MONTECITO	VIA SANTO TOMAS	R	157	40	10/05/2020	78	SEAL CRACKS	\$ 20	FY 2027/28
3085	VIA MONTEGO	090	VIA CASA LOMA	VIA ARBOLEDA	R	170	40	10/05/2020	76	SEAL CRACKS	\$ 32	FY 2027/28
3085	VIA MONTEGO	100	VIA ARBOLEDA	VIA MONTEZUMA	R	177	40	10/05/2020	69	SEAL CRACKS	\$ 34	FY 2027/28
4500	VIA ROBINA	010	CALLE PATRICIA	END	R	324	33	10/05/2020	71	GRIND AND 3" AC OVERLAY WITH BASE REPAIR	\$ 94,211	FY 2027/28
1070	VIA SACRAMENTO	030	CALLE MAYO	CALLE JUNO	R	177	40	10/05/2020	84	SEAL CRACKS	\$ 19	FY 2027/28
920	VIA SAN ANDREAS	010	VIA CASCADITA	VIA BALLENA	R	1,970	33	10/05/2020	72	SEAL CRACKS	\$ 215	FY 2027/28
3096	VIA SAN JACINTO	010	VIA SAN GORGONIO	CALLE VISTA TORITO	R	1,373	31	10/05/2020	79	SEAL CRACKS	\$ 132	FY 2027/28
2980	VIA SANTO TOMAS	010	VIA MONTEGO	VIA ALEGRE	R	1,091	31	10/05/2020	70	SEAL CRACKS	\$ 144	FY 2027/28
890	VIA SENDA	010	END	VIA CASCADITA	R	326	33	10/05/2020	74	SEAL CRACKS	\$ 27	FY 2027/28
3970	VIA TOLUCA	010	END	VIA CISCO	R	825	39	10/05/2020	84	SEAL CRACKS	\$ 90	FY 2027/28
3000	VIA VERBENA	010	VIA MONTEGO	VIA ALEGRE	R	1,067	31	10/05/2020	63	GRIND AND 2" AC OVERLAY WITH BASE REPAIR	\$ 192,842	FY 2027/28
3010	VIA VISTOSA	010	VIA MONTEGO	VIA ALEGRE	R	1,004	31	10/05/2020	70	SEAL CRACKS	\$ 118	FY 2027/28
6420	VISTA MARINA	010	ESPLANADE	PASEO DE CRISTOBAL W	R	502	20	02/21/2023	92	SEAL CRACKS	\$ 27	FY 2027/28
6420	VISTA MARINA	020	ESPLANADE	END	R	400	20	02/21/2023	83	SEAL CRACKS	\$ 36	FY 2027/28
6460	ALLEY	010	BOCA DE LA PLAYA	AVENIDA FLORENCIA	O	1,158	20	02/21/2023	74	CRACK SEAL AND SLURRY SEAL	\$ 26,809	FY 2029/30
6460	ALLEY	020	AVENIDA DE LA GRULLA	AVENIDA ARAGON	O	551	20	02/21/2023	79	CRACK SEAL AND SLURRY SEAL	\$ 12,756	FY 2029/30
6460	ALLEY	030	AVENIDA ARAGON	EL PORTAL W	O	205	20	02/21/2023	82	CRACK SEAL AND SLURRY SEAL	\$ 4,746	FY 2029/30
6460	ALLEY	090	AVENIDA MIRAMAR	AVENIDA SERRA	O	257	20	02/21/2023	87	CRACK SEAL AND SLURRY SEAL	\$ 5,950	FY 2029/30
6460	ALLEY	100	AVENIDA SERRA	AVENIDA CABRILLO	O	245	20	02/21/2023	86	CRACK SEAL AND SLURRY SEAL	\$ 5,672	FY 2029/30
6460	ALLEY	150	MARIPOSA W	MARQUITA W	O	330	20	02/21/2023	85	CRACK SEAL AND SLURRY SEAL	\$ 8,103	FY 2029/30
6460	ALLEY	180	AVENIDA ROSA	AVENIDA MATEO	O	211	20	02/21/2023	87	CRACK SEAL AND SLURRY SEAL	\$ 4,885	FY 2029/30
6460	ALLEY	220	AVENIDA BARCELONA	ESPLANADE	O	265	20	02/21/2023	86	CRACK SEAL AND SLURRY SEAL	\$ 6,135	FY 2029/30
6460	ALLEY	240	AVENIDA SANTIAGO W	PASEO DE CRISTOBAL W	O	257	20	02/21/2023	84	CRACK SEAL AND SLURRY SEAL	\$ 5,950	FY 2029/30
6460	ALLEY	330	AVENIDA DE LOS LOBOS MARINOS W	AVENIDA PRINCESA	O	519	19	02/21/2023	86	CRACK SEAL AND SLURRY SEAL	\$ 11,415	FY 2029/30
6460	ALLEY	490	AVENIDA DEL PONIENTE	CANADA W	O	266	20	02/21/2023	84	CRACK SEAL AND SLURRY SEAL	\$ 6,158	FY 2029/30
5120	AVENIDA CABALLEROS	020	AVENIDA PALIZADA W	AVENIDA DE LA PAZ	R	429	32	10/05/2020	76	CRACK SEAL AND SLURRY SEAL	\$ 17,877	FY 2029/30
4230	AVENIDA CORNELIO E	020	EL CAMINO REAL S	END	R	702	29	10/05/2020	57	CRACK SEAL AND SLURRY SEAL	\$ 26,511	FY 2029/30
3777	AVENIDA DE LA ESTRELLA	030	CALLE REDONDEL	CALLE REDONDEL	R	222	40	02/21/2023	82	GRIND AND 2" AC OVERLAY WITH BASE REPAIR	\$ 56,535	FY 2029/30
3094	AVENIDA DE LOS LOBOS MARINOS W	010	CALLE DE LOS ALAMOS	CALLE LASUEN	R	867	40	02/21/2023	84	CRACK SEAL AND SLURRY SEAL	\$ 45,162	FY 2029/30
3030	AVENIDA DEL PRESIDENTE	140	AVENIDA DE LAS PALMERAS	CITY LIMIT	R	745	48	02/21/2023	84	CRACK SEAL AND SLURRY SEAL	\$ 46,569	FY 2029/30
4240	AVENIDA JUNIPERO E	020	AVENIDA TRIESTE	ENTRADA PARAISO	R	493	29	10/05/2020	45	GRIND AND 3" AC OVERLAY WITH BASE REPAIR	\$ 137,569	FY 2029/30
5110	AVENIDA LA CUESTA	030	PATERO DEL ORO	CALLE BELLA LOMA	R	417	32	10/05/2020	81	CRACK SEAL AND SLURRY SEAL	\$ 17,377	FY 2029/30
6060	AVENIDA LA PATA	030	AVENIDA PICO	CALLE AMANECER	UPAO	2,410	64	02/21/2023	86	CRACK SEAL AND SLURRY SEAL	\$ 200,861	FY 2029/30
6060	AVENIDA LA PATA	040	CALLE AMANECER	CALLE DEL CERRO	UPAO	1,150	64	02/21/2023	80	CRACK SEAL AND SLURRY SEAL	\$ 95,846	FY 2029/30
6060	AVENIDA LA PATA	050	CALLE DEL CERRO	CALLE IGLESIA	UPAO	1,525	64	02/21/2023	83	CRACK SEAL AND SLURRY SEAL	\$ 127,101	FY 2029/30
3452	AVENIDA MADRID	020	OLA VISTA S	AVENIDA MONTEREY	R	516	40	02/21/2023	76	SEAL CRACKS	\$ 99	FY 2029/30
1350	AVENIDA MAGDALENA E	010	EL CAMINO REAL S	LOS BAUTISMOS LN	R	834	60	10/05/2020	80	CRACK SEAL AND SLURRY SEAL	\$ 65,165	FY 2029/30
1350	AVENIDA MAGDALENA E	040	AVENIDA ORTEGA	AVENIDA SANTA MARGARITA	R	225	40	10/05/2020	68	CRACK SEAL AND SLURRY SEAL	\$ 11,720	FY 2029/30
3625	AVENIDA MIRAMAR	020	OLA VISTA N	EL CAMINO REAL N	R	859	39	02/21/2023	80	CRACK SEAL AND SLURRY SEAL	\$ 43,627	FY 2029/30



City of San Clemente  
 Pavement Management Plan 2023 Update  
 Seven-Year Work Plan  
 Local Network

Sorted by Treatment Year

Street ID	Street Name	Section ID	Beg Location	End Location	FC	Length (ft)	Width (ft)	Last Inspected Date	Inspected PCI	Treatment Type	Treatment Cost	Treatment Year
3440	AVENIDA MONTEREY	040	AVENIDA ALGODON	AVENIDA MATEO	R	141	40	02/21/2023	71	GRIND AND 3" AC OVERLAY WITH BASE REPAIR	\$ 54,270	FY 2029/30
3564	AVENIDA PALIZADA W	030	ENCINO LN	AVENIDA SERRA	R	400	40	02/21/2023	85	CRACK SEAL AND SLURRY SEAL	\$ 20,836	FY 2029/30
3564	AVENIDA PALIZADA W	060	LOMA LN	OLA VISTA N	R	449	40	02/21/2023	76	CRACK SEAL AND SLURRY SEAL	\$ 23,389	FY 2029/30
510	AVENIDA PICO	110	THE COURTYARDS	AVENIDA VISTA HERMOSA	OPA	2,077	88	02/21/2023	91	CRACK SEAL AND SLURRY SEAL	\$ 242,780	FY 2029/30
510	AVENIDA PICO	120	AVENIDA VISTA HERMOSA	CALLE ALICANTE	OPA	1,495	88	02/21/2023	86	CRACK SEAL AND SLURRY SEAL	\$ 171,325	FY 2029/30
510	AVENIDA PICO	130	CALLE ALICANTE	CAMINO CELOSIA	OPA	2,020	88	02/21/2023	83	CRACK SEAL AND SLURRY SEAL	\$ 231,490	FY 2029/30
510	AVENIDA PICO	150	CAMINO LA PEDRIZA	END	OPA	1,550	20	02/21/2023	79	CRACK SEAL AND SLURRY SEAL	\$ 40,370	FY 2029/30
510	AVENIDA PICO	160	AVENIDA LA PATA	THE COURTYARDS	OPA	680	85	02/21/2023	90	CRACK SEAL AND SLURRY SEAL	\$ 86,301	FY 2029/30
5025	AVENIDA PIZARRO	010	LA ESPERANZA N	EL LEVANTE	R	639	23	10/05/2020	74	CRACK SEAL AND SLURRY SEAL	\$ 19,139	FY 2029/30
4260	AVENIDA RAMONA E	010	OLA VISTA S	AVENIDA DEL PRESIDENTE	R	1,209	23	02/21/2023	76	SEAL CRACKS	\$ 146	FY 2029/30
3430	AVENIDA ROSA	040	AVENIDA MONTEREY	EL CAMINO REAL S	R	575	40	02/21/2023	90	CRACK SEAL AND SLURRY SEAL	\$ 29,952	FY 2029/30
4220	AVENIDA SAN ANTONIO E	010	EL CAMINO REAL S	END	R	323	26	10/05/2020	73	CRACK SEAL AND SLURRY SEAL	\$ 10,936	FY 2029/30
4940	AVENIDA SAN CARLOS	010	EL LEVANTE	CALLE CORTEZ	R	269	33	10/05/2020	62	CRACK SEAL AND SLURRY SEAL	\$ 11,560	FY 2029/30
4940	AVENIDA SAN CARLOS	030	CALLE DE ANZA	CALLE SONORA	R	328	33	10/05/2020	75	CRACK SEAL AND SLURRY SEAL	\$ 14,096	FY 2029/30
3840	AVENIDA SAN GABRIEL E	010	EL CAMINO REAL S	AVENIDA SAN PABLO	R	675	39	10/05/2020	69	CRACK SEAL AND SLURRY SEAL	\$ 34,282	FY 2029/30
1530	AVENIDA SAN LUIS REY	040	AVENIDA SANTA INEZ	AVENIDA DOMINGUEZ	R	275	27	10/05/2020	71	CRACK SEAL AND SLURRY SEAL	\$ 9,669	FY 2029/30
1530	AVENIDA SAN LUIS REY	070	AVENIDA SAN FERNANDO	AVENIDA BUENA VENTURA	R	266	27	10/05/2020	67	CRACK SEAL AND SLURRY SEAL	\$ 9,353	FY 2029/30
3220	AVENIDA SANTIAGO W	010	OLA VISTA S	EL CAMINO REAL S	R	1,231	29	02/21/2023	80	CRACK SEAL AND SLURRY SEAL	\$ 46,489	FY 2029/30
3830	AVENIDA TRIESTE	010	AVENIDA JUNIPERO E	END	R	377	30	10/05/2020	57	CRACK SEAL AND SLURRY SEAL	\$ 14,729	FY 2029/30
3140	AVENIDA VALENCIA W	040	OLA VISTA S	AVENIDA DEL PRESIDENTE	R	852	40	02/21/2023	70	GRIND AND 3" AC OVERLAY WITH BASE REPAIR	\$ 327,926	FY 2029/30
940	AVENIDA VAQUERO	040	VIA MONTECITO	CALLE VISTA TORITO	UMIA	560	55	02/21/2023	71	GRIND AND 3" AC OVERLAY WITH BASE REPAIR	\$ 296,365	FY 2029/30
940	AVENIDA VAQUERO	060	VIA SAN GORGONIO	CALLE ARCO	UMIA	285	55	02/21/2023	60	SEAL CRACKS	\$ 44	FY 2029/30
940	AVENIDA VAQUERO	090	CALLE GUADALAJARA	CALLE VALLARTA	UMIA	900	55	02/21/2023	76	SEAL CRACKS	\$ 248	FY 2029/30
3420	AVENIDA VICTORIA	020	MONTEREY LN	CAZADOR LN	R	451	40	02/21/2023	75	SEAL CRACKS	\$ 85	FY 2029/30
2930	AVENIDA VISTA HERMOSA	070	VIA TURQUEZA	CAMINO VERA CRUZ	UPAO	1,817	64	02/21/2023	91	CRACK SEAL AND SLURRY SEAL	\$ 151,437	FY 2029/30
2930	AVENIDA VISTA HERMOSA	030	I-5 BRIDGE	CALLE FRONTERA	UPAO	750	64	02/21/2023	76	SEAL CRACKS	\$ 238	FY 2029/30
170	BUENA VISTA	020	CALLE COLINA	DIJE CT	R	593	28	02/21/2023	85	CRACK SEAL AND SLURRY SEAL	\$ 21,623	FY 2029/30
170	BUENA VISTA	060	EL PORTAL W	AVENIDA DEL PONIENTE	R	444	40	02/21/2023	88	CRACK SEAL AND SLURRY SEAL	\$ 23,128	FY 2029/30
4920	CALLE BALBOA	010	END	CALLE CORTEZ	R	515	33	10/05/2020	65	CRACK SEAL AND SLURRY SEAL	\$ 22,132	FY 2029/30
6510	CALLE CAMPANERO	030	AVENIDA TALEGA	ROUNDABOUT	R	418	40	10/05/2020	71	GRIND AND 2" AC OVERLAY WITH BASE REPAIR	\$ 106,450	FY 2029/30
4910	CALLE CORTEZ	020	CALLE BALBOA	AVENIDA PRESIDIO	R	468	33	10/05/2020	75	CRACK SEAL AND SLURRY SEAL	\$ 20,112	FY 2029/30
3090	CALLE DE LOS ALAMOS	020	CALLE MARINA	CALLE SERENA	R	265	40	02/21/2023	81	CRACK SEAL AND SLURRY SEAL	\$ 13,804	FY 2029/30
3090	CALLE DE LOS ALAMOS	030	CALLE SERENA	CALLE PRIMAVERA	R	282	40	02/21/2023	82	CRACK SEAL AND SLURRY SEAL	\$ 14,689	FY 2029/30
3090	CALLE DE LOS ALAMOS	060	CALLE LASUEN	AVENIDA DE LOS LOBOS MARINOS W	R	743	40	02/21/2023	80	CRACK SEAL AND SLURRY SEAL	\$ 38,703	FY 2029/30
1785	CALLE DEL PACIFICO	010	END	CALLE CITA	R	457	35	02/21/2023	82	CRACK SEAL AND SLURRY SEAL	\$ 20,830	FY 2029/30
1785	CALLE DEL PACIFICO	020	CALLE CITA	OLA VISTA S	R	366	35	02/21/2023	82	CRACK SEAL AND SLURRY SEAL	\$ 16,682	FY 2029/30
1625	CALLE LASUEN	010	CALLE DE LOS ALAMOS	AVENIDA DE LOS LOBOS MARINOS W	R	360	24	02/21/2023	83	CRACK SEAL AND SLURRY SEAL	\$ 11,252	FY 2029/30
3120	CALLE PRIMAVERA	010	CALLE DE LOS ALAMOS	CALLE ROCA VISTA	R	445	24	02/21/2023	84	CRACK SEAL AND SLURRY SEAL	\$ 13,908	FY 2029/30
3390	CALLE QUIETO	020	CAMINO ALONDRA	CALLE GRANDE VISTA	R	543	35	10/05/2020	77	CRACK SEAL AND SLURRY SEAL	\$ 24,749	FY 2029/30
3100	CALLE ROCA VISTA	010	CALLE DE LOS ALAMOS	CALLE PRIMAVERA	R	287	32	02/21/2023	75	CRACK SEAL AND SLURRY SEAL	\$ 11,960	FY 2029/30
3100	CALLE ROCA VISTA	020	CALLE PRIMAVERA	AVENIDA DE LOS LOBOS MARINOS W	R	457	32	02/21/2023	75	CRACK SEAL AND SLURRY SEAL	\$ 19,044	FY 2029/30
3050	CALLE SERENA	010	CALLE DE LOS ALAMOS	AVENIDA DE LOS LOBOS MARINOS W	R	926	23	02/21/2023	79	CRACK SEAL AND SLURRY SEAL	\$ 27,736	FY 2029/30
880	CALLE TINAJA	010	END	VIA CASCADITA	R	440	33	10/05/2020	74	CRACK SEAL AND SLURRY SEAL	\$ 18,909	FY 2029/30
420	CALLE VALLE	020	CALLE DE LOS MOLINOS	LOS OBREROS LN	R	165	29	02/21/2023	78	SEAL CRACKS	\$ 23	FY 2029/30
420	CALLE VALLE	030	CALLE BONITO	EL CAMINO REAL N	R	700	29	02/21/2023	76	SEAL CRACKS	\$ 107	FY 2029/30
3080	CALLE VISTA TORITO	030	VIA SAN JACINTO	VIA SAN GORGONIO	R	194	40	10/05/2020	69	CRACK SEAL AND SLURRY SEAL	\$ 10,106	FY 2029/30
2050	CAMINO DE LOS MARES	011	CAMINO EL MOLINO	CALLE AGUA	UPAO	725	70	02/21/2023	92	CRACK SEAL AND SLURRY SEAL	\$ 64,800	FY 2029/30
6570	CAMINO DEL RIO	010	CAMINO DE LOS MARES	BRILLANTE	UMIA	450	64	02/21/2023	86	CRACK SEAL AND SLURRY SEAL	\$ 37,505	FY 2029/30
6570	CAMINO DEL RIO	020	BRILLANTE	VIA TULIPAN	UMIA	262	64	02/21/2023	91	CRACK SEAL AND SLURRY SEAL	\$ 21,836	FY 2029/30
6570	CAMINO DEL RIO	030	VIA TULIPAN	LEGENDARIO	UMIA	580	64	02/21/2023	90	CRACK SEAL AND SLURRY SEAL	\$ 48,340	FY 2029/30
6570	CAMINO DEL RIO	040	LEGENDARIO	CALLE SARMENTOSO	UMIA	808	64	02/21/2023	85	CRACK SEAL AND SLURRY SEAL	\$ 67,342	FY 2029/30
6570	CAMINO DEL RIO	050	CALLE SARMENTOSO	CALLE PRECIPICIO	UMIA	2,145	60	02/21/2023	88	CRACK SEAL AND SLURRY SEAL	\$ 167,601	FY 2029/30
6650	CAMINO LA PEDRIZA	110	CORTE TIERRA BELLA	CALLE AMISTAD	R	561	36	10/05/2020	69	GRIND AND 2" AC OVERLAY WITH BASE REPAIR	\$ 128,580	FY 2029/30
3394	CAPISTRANO LN	010	AVENIDA DEL MAR	SANTA ANA LN	R	414	25	02/21/2023	83	GRIND AND 2" AC OVERLAY WITH BASE REPAIR	\$ 65,894	FY 2029/30





City of San Clemente  
 Pavement Management Plan 2023 Update  
 Seven-Year Work Plan  
 Local Network

Sorted by Treatment Year

Street ID	Street Name	Section ID	Beg Location	End Location	FC	Length (ft)	Width (ft)	Last Inspected Date	Inspected PCI	Treatment Type	Treatment Cost	Treatment Year
950	EL CAMINO REAL N	010	CAMINO CAPISTRANO	CAMINO SAN CLEMENTE	UMIA	850	70	02/21/2023	89	CRACK SEAL AND SLURRY SEAL	\$ 77,484	FY 2029/30
950	EL CAMINO REAL N	020	CAMINO SAN CLEMENTE	AVENIDA ESTACION	UMIA	4,050	66	02/21/2023	92	CRACK SEAL AND SLURRY SEAL	\$ 348,094	FY 2029/30
950	EL CAMINO REAL N	030	AVENIDA ESTACION	AVENIDA PICO	UMIA	622	66	02/21/2023	83	SEAL CRACKS	\$ 160	FY 2029/30
950	EL CAMINO REAL N	210	AVENIDA PALIZADA W	AVENIDA MIRAMAR	UMIA	450	56	02/21/2023	85	SEAL CRACKS	\$ 89	FY 2029/30
950	EL CAMINO REAL N	220	AVENIDA MIRAMAR	AVENIDA SERRA	UMIA	265	56	02/21/2023	81	SEAL CRACKS	\$ 64	FY 2029/30
950	EL CAMINO REAL N	230	AVENIDA SERRA	AVENIDA CABRILLO	UMIA	240	56	02/21/2023	82	SEAL CRACKS	\$ 55	FY 2029/30
950	EL CAMINO REAL N	240	AVENIDA CABRILLO	AVENIDA DEL MAR	UMIA	275	56	02/21/2023	80	SEAL CRACKS	\$ 70	FY 2029/30
3820	EL CAMINO REAL S	010	AVENIDA GRANADA	AVENIDA DEL MAR	UMIA	285	56	02/21/2023	76	SEAL CRACKS	\$ 75	FY 2029/30
3820	EL CAMINO REAL S	050	AVENIDA ROSA	AVENIDA MATEO	UMIA	253	56	02/21/2023	82	SEAL CRACKS	\$ 58	FY 2029/30
3820	EL CAMINO REAL S	080	TRAFALGAR LN	AVENIDA CADIZ W	UMIA	300	56	02/21/2023	82	SEAL CRACKS	\$ 69	FY 2029/30
3820	EL CAMINO REAL S	090	AVENIDA CADIZ W	AVENIDA BARCELONA	UMIA	265	56	02/21/2023	81	SEAL CRACKS	\$ 64	FY 2029/30
3820	EL CAMINO REAL S	100	AVENIDA BARCELONA	ESPLANADE	UMIA	305	56	02/21/2023	83	SEAL CRACKS	\$ 67	FY 2029/30
3820	EL CAMINO REAL S	110	ESPLANADE	AVENIDA SANTIAGO W	UMIA	285	56	02/21/2023	85	SEAL CRACKS	\$ 56	FY 2029/30
3820	EL CAMINO REAL S	140	AVENIDA CORDOBA W	AVENIDA GAVIOTA W	UMIA	238	56	02/21/2023	81	SEAL CRACKS	\$ 58	FY 2029/30
3820	EL CAMINO REAL S	310	AVENIDA SAN LUIS REY	AVENIDA SANTA INEZ	UMIA	260	56	02/21/2023	58	SEAL CRACKS	\$ 41	FY 2029/30
3820	EL CAMINO REAL S	370	AVENIDA DOLORES	AVENIDA SAN DIEGO	UMIA	270	56	02/21/2023	59	SEAL CRACKS	\$ 43	FY 2029/30
3820	EL CAMINO REAL S	420	AVENIDA SANTA MARGARITA	CITY LIMIT	UMIA	410	56	02/21/2023	56	SEAL CRACKS	\$ 168	FY 2029/30
3425	ELENA LN	010	AVENIDA VICTORIA	CAZADOR LN	R	447	29	02/21/2023	82	CRACK SEAL AND SLURRY SEAL	\$ 16,881	FY 2029/30
3530	ENCINO LN	020	LINDA LN	AVENIDA PALIZADA W	R	469	29	02/21/2023	76	CRACK SEAL AND SLURRY SEAL	\$ 17,712	FY 2029/30
120	LA PALOMA	030	MARIPOSA W	CALLE PUENTE	R	960	40	02/21/2023	76	CRACK SEAL AND SLURRY SEAL	\$ 50,007	FY 2029/30
3255	LA RAMBLA	040	BOCA DEL CANON	END	R	258	24	02/21/2023	78	CRACK SEAL AND SLURRY SEAL	\$ 8,064	FY 2029/30
3555	LINDA LN	020	ENCINO LN	VIA MECHA	R	521	23	02/21/2023	83	CRACK SEAL AND SLURRY SEAL	\$ 15,605	FY 2029/30
1370	LOS BAUTISMOS LN	010	AVENIDA MAGDALENA E	END	R	659	25	10/05/2020	76	CRACK SEAL AND SLURRY SEAL	\$ 21,455	FY 2029/30
3575	MARQUITA W	030	CALLE PUENTE	EL CAMINO REAL N	R	1,654	29	02/21/2023	80	CRACK SEAL AND SLURRY SEAL	\$ 62,464	FY 2029/30
3320	MONTE VISTA	010	LA VENTANA	CAMINO CAPISTRANO	R	770	39	10/05/2020	78	CRACK SEAL AND SLURRY SEAL	\$ 39,107	FY 2029/30
3480	OLA VISTA N	020	AVENIDA MIRAMAR	AVENIDA SERRA	R	266	39	02/21/2023	76	CRACK SEAL AND SLURRY SEAL	\$ 13,510	FY 2029/30
3480	OLA VISTA N	030	AVENIDA SERRA	AVENIDA CABRILLO	R	256	39	02/21/2023	74	CRACK SEAL AND SLURRY SEAL	\$ 13,002	FY 2029/30
3480	OLA VISTA N	040	AVENIDA CABRILLO	AVENIDA DEL MAR	R	284	39	02/21/2023	80	CRACK SEAL AND SLURRY SEAL	\$ 14,424	FY 2029/30
3380	OLA VISTA S	020	AVENIDA GRANADA	AVENIDA VICTORIA	R	250	25	02/21/2023	81	CRACK SEAL AND SLURRY SEAL	\$ 8,139	FY 2029/30
3380	OLA VISTA S	030	AVENIDA VICTORIA	AVENIDA ROSA	R	250	25	02/21/2023	79	CRACK SEAL AND SLURRY SEAL	\$ 8,139	FY 2029/30
3380	OLA VISTA S	090	TRAFALGAR LN	AVENIDA CADIZ W	R	133	39	02/21/2023	70	GRIND AND 3" AC OVERLAY WITH BASE REPAIR	\$ 49,911	FY 2029/30
3310	PASEO DE CRISTOBAL	030	VISTA MARINA	LA RAMBLA	R	270	52	02/21/2023	70	GRIND AND 3" AC OVERLAY WITH BASE REPAIR	\$ 135,096	FY 2029/30
3310	PASEO DE CRISTOBAL	040	LA RAMBLA	CALLE TOLEDO	R	517	40	02/21/2023	70	GRIND AND 3" AC OVERLAY WITH BASE REPAIR	\$ 198,988	FY 2029/30
1695	PLAZA A LA PLAYA	010	END	AVENIDA LA COSTA	R	167	34	02/21/2023	83	SEAL CRACKS	\$ 28	FY 2029/30
3040	VIA ALEGRE	050	VIA VERBENA	VIA MONTECITO	R	163	35	10/05/2020	67	CRACK SEAL AND SLURRY SEAL	\$ 7,429	FY 2029/30
3040	VIA ALEGRE	090	VIA ARBOLEDA	VIA MONTEZUMA	R	143	35	10/05/2020	69	CRACK SEAL AND SLURRY SEAL	\$ 6,518	FY 2029/30
3020	VIA BANDITA	020	VIA MONTEGO	VIA ALEGRE	R	784	31	10/05/2020	66	CRACK SEAL AND SLURRY SEAL	\$ 31,650	FY 2029/30
3070	VIA MONTECITO	010	AVENIDA VAQUERO	VIA MONTEGO	R	724	31	10/05/2020	71	GRIND AND 2" AC OVERLAY WITH BASE REPAIR	\$ 142,892	FY 2029/30
3085	VIA MONTEGO	040	VIA BANDITA	VIA VISTOSA	R	190	40	10/05/2020	71	CRACK SEAL AND SLURRY SEAL	\$ 9,897	FY 2029/30
3085	VIA MONTEGO	060	VIA VERBENA	VIA MONTECITO	R	148	40	10/05/2020	71	CRACK SEAL AND SLURRY SEAL	\$ 7,709	FY 2029/30
3085	VIA MONTEGO	090	VIA CASA LOMA	VIA ARBOLEDA	R	170	40	10/05/2020	76	GRIND AND 2" AC OVERLAY WITH BASE REPAIR	\$ 43,293	FY 2029/30
3085	VIA MONTEGO	100	VIA ARBOLEDA	VIA MONTEZUMA	R	177	40	10/05/2020	69	GRIND AND 2" AC OVERLAY WITH BASE REPAIR	\$ 45,076	FY 2029/30
2960	VIA MONTEZUMA	010	VIA MONTEGO	VIA ALEGRE	R	984	40	10/05/2020	77	CRACK SEAL AND SLURRY SEAL	\$ 51,257	FY 2029/30
4000	VIA PROMONTORIO	010	AVENIDA ACAPULCO	END	R	768	39	10/05/2020	62	CRACK SEAL AND SLURRY SEAL	\$ 39,005	FY 2029/30
920	VIA SAN ANDREAS	010	VIA CASCADITA	VIA BALLENA	R	1,970	33	10/05/2020	72	CRACK SEAL AND SLURRY SEAL	\$ 84,660	FY 2029/30
890	VIA SENDA	010	END	VIA CASCADITA	R	326	33	10/05/2020	74	CRACK SEAL AND SLURRY SEAL	\$ 14,010	FY 2029/30
3010	VIA VISTOSA	010	VIA MONTEGO	VIA ALEGRE	R	1,004	31	10/05/2020	70	CRACK SEAL AND SLURRY SEAL	\$ 40,532	FY 2029/30
3400	ACEBO LN	010	AVENIDA DEL MAR	CALLE SEVILLE S	R	559	30	02/21/2023	93	SEAL CRACKS	\$ 51	FY2028/29
3370	ALAMEDA LN	020	AVENIDA DEL MAR	MONTEREY LN	R	501	30	02/21/2023	93	SEAL CRACKS	\$ 46	FY2028/29
6460	ALLEY	050	MARIPOSA E	MARQUITA E	O	250	20	02/21/2023	92	SEAL CRACKS	\$ 12	FY2028/29
6460	ALLEY	160	AVENIDA GRANADA	AVENIDA VICTORIA	O	246	20	02/21/2023	51	RECONSTRUCT STRUCTURE (AC)	\$ 92,540	FY2028/29
6460	ALLEY	350	AVENIDA SAN GABRIEL E	AVENIDA MAGDALENA E	O	875	20	10/05/2020	55	RECONSTRUCT STRUCTURE (AC)	\$ 680,135	FY2028/29
1320	ARDILLA LN	010	CALLE GOMEZ	CALLE DEL RITO	R	248	39	10/05/2020	90	SEAL CRACKS	\$ 28	FY2028/29
1320	ARDILLA LN	020	CALLE DEL RITO	AVENIDA MAGDALENA E	R	172	39	10/05/2020	87	SEAL CRACKS	\$ 20	FY2028/29



City of San Clemente  
Pavement Management Plan 2023 Update  
Seven-Year Work Plan  
Local Network

Sorted by Treatment Year

Street ID	Street Name	Section ID	Beg Location	End Location	FC	Length (ft)	Width (ft)	Last Inspected Date	Inspected PCI	Treatment Type	Treatment Cost	Treatment Year
280	AVENIDA ARAGON	020	CALLE PUENTE	EL PRADO	R	443	39	02/21/2023	94	SEAL CRACKS	\$ 51	FY2028/29
280	AVENIDA ARAGON	040	AVENIDA PELAYO	EL CAMINO REAL N	R	238	39	02/21/2023	94	SEAL CRACKS	\$ 27	FY2028/29
5120	AVENIDA CABALLEROS	020	AVENIDA PALIZADA W	AVENIDA DE LA PAZ	R	429	32	10/05/2020	76	SEAL CRACKS	\$ 40	FY2028/29
3260	AVENIDA CADIZ W	010	OLA VISTA S	EL CAMINO REAL S	R	1,485	29	02/21/2023	94	SEAL CRACKS	\$ 127	FY2028/29
3777	AVENIDA DE LA ESTRELLA	050	LA PLACENTIA	EL PORTAL E	R	886	40	02/21/2023	95	SEAL CRACKS	\$ 102	FY2028/29
1760	AVENIDA DE LA RIVIERA	060	CALLE LAS PALMAS	CALLE MAJORCA	R	190	49	02/21/2023	74	SEAL CRACKS	\$ 43	FY2028/29
3094	AVENIDA DE LOS LOBOS MARINOS W	050	OLA VISTA S	AVENIDA DEL PRESIDENTE	R	1,518	40	02/21/2023	91	CRACK SEAL AND SLURRY SEAL	\$ 75,668	FY2028/29
3094	AVENIDA DE LOS LOBOS MARINOS W	020	CALLE LASUEN	CALLE ROCA VISTA	R	215	40	02/21/2023	83	SEAL CRACKS	\$ 38	FY2028/29
3094	AVENIDA DE LOS LOBOS MARINOS W	030	CALLE ROCA VISTA	CALLE SERENA	R	380	40	02/21/2023	93	SEAL CRACKS	\$ 47	FY2028/29
3450	AVENIDA DEL MAR	030	SANTA ANA LN	AVENIDA SANTA BARBARA	R	122	30	02/21/2023	50	RECONSTRUCT STRUCTURE (AC)	\$ 67,655	FY2028/29
1570	AVENIDA DOLORES	010	EL CAMINO REAL S	AVENIDA SANTA MARGARITA	R	1,061	54	10/05/2020	89	SEAL CRACKS	\$ 179	FY2028/29
330	AVENIDA ESTACION	020	CALLE DESHECHA	END	R	723	63	02/21/2023	68	GRIND AND 3" AC OVERLAY WITH BASE REPAIR	\$ 419,411	FY2028/29
3130	AVENIDA GAVIOTA W	020	CALLE TOLEDO	OLA VISTA S	R	945	28	02/21/2023	89	SEAL CRACKS	\$ 74	FY2028/29
4240	AVENIDA JUNIPERO E	010	EL CAMINO REAL S	AVENIDA TRIESTE	R	622	29	10/05/2020	44	GRIND AND 3" AC OVERLAY WITH BASE REPAIR	\$ 166,092	FY2028/29
5110	AVENIDA LA CUESTA	040	CALLE BELLA LOMA	CALLE SEGURO	R	87	32	10/05/2020	87	SEAL CRACKS	\$ 6	FY2028/29
6060	AVENIDA LA PATA	020	AVENIDA PICO	VIA ONDA	OPA	693	64	02/21/2023	81	CRACK SEAL AND SLURRY SEAL	\$ 55,271	FY2028/29
6060	AVENIDA LA PATA	080	CALLE SALUDA	CAMINO DEL RIO	UPAO	1,240	64	02/21/2023	88	CRACK SEAL AND SLURRY SEAL	\$ 98,897	FY2028/29
6060	AVENIDA LA PATA	090	CAMINO DEL RIO	CITY LIMITS	UPAO	4,489	64	02/21/2023	92	CRACK SEAL AND SLURRY SEAL	\$ 358,023	FY2028/29
3705	AVENIDA LOS FLORES	010	AVENIDA SIERRA	EL ORIENTE	R	500	39	02/21/2023	93	SEAL CRACKS	\$ 60	FY2028/29
3705	AVENIDA LOS FLORES	020	EL ORIENTE	END	R	136	39	02/21/2023	94	SEAL CRACKS	\$ 16	FY2028/29
1350	AVENIDA MAGDALENA E	050	AVENIDA SANTA MARGARITA	CALLE GOMEZ	R	460	40	10/05/2020	93	SEAL CRACKS	\$ 57	FY2028/29
1350	AVENIDA MAGDALENA E	060	CALLE GOMEZ	ARDILLA LN	R	654	21	10/05/2020	90	SEAL CRACKS	\$ 43	FY2028/29
1350	AVENIDA MAGDALENA E	070	AVENIDA MAGDALENA E	CALLE DEL CERRITO	R	481	20	10/05/2020	91	SEAL CRACKS	\$ 30	FY2028/29
3482	AVENIDA MONTALVO	020	AVENIDA LOBEIRO	AVENIDA CALAFIA	R	394	28	02/21/2023	73	SEAL CRACKS	\$ 53	FY2028/29
3440	AVENIDA MONTEREY	050	AVENIDA MATEO	AVENIDA ROSA	R	250	40	02/21/2023	70	GRIND AND 3" AC OVERLAY WITH BASE REPAIR	\$ 92,079	FY2028/29
1360	AVENIDA ORTEGA	010	AVENIDA MAGDALENA E	CALLE GOMEZ	R	394	31	10/05/2020	86	SEAL CRACKS	\$ 37	FY2028/29
3564	AVENIDA PALIZADA W	040	AVENIDA SERRA	AVENIDA MIRAMAR	R	301	40	02/21/2023	93	SEAL CRACKS	\$ 37	FY2028/29
3564	AVENIDA PALIZADA W	080	LOMA LN	EL CAMINO REAL N	R	309	40	02/21/2023	74	SEAL CRACKS	\$ 59	FY2028/29
510	AVENIDA PICO	040	CALLE DE LOS MOLINOS	CALLE DE INDUSTRIAS	UPAO	460	63	02/21/2023	90	CRACK SEAL AND SLURRY SEAL	\$ 36,114	FY2028/29
510	AVENIDA PICO	160	AVENIDA LA PATA	THE COURTYARDS	OPA	680	85	02/21/2023	90	SEAL CRACKS	\$ 164	FY2028/29
5125	AVENIDA PRESIDIO	070	CALLE MIGUEL	CALLE EMPALME	R	150	39	10/05/2020	87	CRACK SEAL AND SLURRY SEAL	\$ 7,290	FY2028/29
5125	AVENIDA PRESIDIO	260	CALLE CORTEZ	LA ESPERANZA N	R	1,561	39	10/05/2020	95	CRACK SEAL AND SLURRY SEAL	\$ 75,866	FY2028/29
5125	AVENIDA PRESIDIO	080	CALLE EMPALME	CALLE FIESTA	R	191	39	10/05/2020	84	GRIND AND 2" AC OVERLAY WITH BASE REPAIR	\$ 45,383	FY2028/29
3430	AVENIDA ROSA	010	AVENIDA VICTORIA	OLA VISTA S	R	255	23	02/21/2023	96	SEAL CRACKS	\$ 21	FY2028/29
3430	AVENIDA ROSA	040	AVENIDA MONTEREY	EL CAMINO REAL S	R	575	40	02/21/2023	90	SEAL CRACKS	\$ 52	FY2028/29
4380	AVENIDA SAN JUAN E	050	CALLE LETICIA	CALLE MAYITA	R	317	29	10/05/2020	88	CRACK SEAL AND SLURRY SEAL	\$ 11,456	FY2028/29
1530	AVENIDA SAN LUIS REY	060	AVENIDA SAN DIMAS	AVENIDA SAN FERNANDO	R	269	27	10/05/2020	89	SEAL CRACKS	\$ 23	FY2028/29
4140	AVENIDA SAN PABLO	010	AVENIDA SAN GABRIEL E	EL CAMINO REAL S	R	736	29	10/05/2020	86	CRACK SEAL AND SLURRY SEAL	\$ 26,232	FY2028/29
1440	AVENIDA SANTA MARGARITA	010	EL CAMINO REAL S	AVENIDA PALA	R	463	34	10/05/2020	82	SEAL CRACKS	\$ 52	FY2028/29
1440	AVENIDA SANTA MARGARITA	020	AVENIDA PALA	AVENIDA CARMELO	R	300	34	10/05/2020	89	SEAL CRACKS	\$ 32	FY2028/29
1440	AVENIDA SANTA MARGARITA	030	AVENIDA CARMELO	AVENIDA LUCIA	R	317	24	10/05/2020	89	SEAL CRACKS	\$ 24	FY2028/29
1440	AVENIDA SANTA MARGARITA	050	AVENIDA SAN DIEGO	AVENIDA DOLORES	R	334	24	10/05/2020	89	SEAL CRACKS	\$ 25	FY2028/29
3700	AVENIDA SIERRA	010	AVENIDA DE LA ESTRELLA	LA PLACENTIA	R	1,305	40	02/21/2023	94	SEAL CRACKS	\$ 154	FY2028/29
3700	AVENIDA SIERRA	020	LA PLACENTIA	CALLE CAMPO	R	344	40	02/21/2023	95	SEAL CRACKS	\$ 40	FY2028/29
3700	AVENIDA SIERRA	030	CALLE CAMPO	AVENIDA LOS FLORES	R	488	40	02/21/2023	93	SEAL CRACKS	\$ 60	FY2028/29
6270	AVENIDA TALEGA	010	CALLE CAMPANERO	AVENIDA VISTA HERMOSA	UMIA	385	64	02/21/2023	88	CRACK SEAL AND SLURRY SEAL	\$ 30,706	FY2028/29
6270	AVENIDA TALEGA	020	AVENIDA VISTA HERMOSA	CALLE PORTOFINO	UMIA	1,011	62	02/21/2023	91	CRACK SEAL AND SLURRY SEAL	\$ 78,113	FY2028/29
6270	AVENIDA TALEGA	030	CALLE PORTOFINO	CALLE SALUDA	UMIA	1,300	62	02/21/2023	91	CRACK SEAL AND SLURRY SEAL	\$ 100,442	FY2028/29
940	AVENIDA VAQUERO	020	VIA CASCADITA	CALLE GRANDE VISTA	UMIA	763	55	02/21/2023	68	GRIND AND 3" AC OVERLAY WITH BASE REPAIR	\$ 386,410	FY2028/29
4400	AVENIDA VERDE	010	CALLE ALCAZAR	END	R	210	29	10/05/2020	86	CRACK SEAL AND SLURRY SEAL	\$ 7,589	FY2028/29
2930	AVENIDA VISTA HERMOSA	040	CALLE FRONTERA	AVENIDA PLATANAR	UPAO	391	64	02/21/2023	94	CRACK SEAL AND SLURRY SEAL	\$ 31,184	FY2028/29
2930	AVENIDA VISTA HERMOSA	050	AVENIDA PLATANAR	CAMINO LAUREL	UPAO	890	64	02/21/2023	90	CRACK SEAL AND SLURRY SEAL	\$ 70,983	FY2028/29
2930	AVENIDA VISTA HERMOSA	060	CAMINO LAUREL	VIA TURQUEZA	UPAO	1,967	64	02/21/2023	89	CRACK SEAL AND SLURRY SEAL	\$ 156,879	FY2028/29
170	BUENA VISTA	080	CANADA W	END	R	173	40	02/21/2023	96	SEAL CRACKS	\$ 20	FY2028/29



City of San Clemente  
Pavement Management Plan 2023 Update  
Seven-Year Work Plan  
Local Network

Sorted by Treatment Year

Street ID	Street Name	Section ID	Beg Location	End Location	FC	Length (ft)	Width (ft)	Last Inspected Date	Inspected PCI	Treatment Type	Treatment Cost	Treatment Year
1040	CALLE ABRIL	010	CALLE BIENVENIDO	VIA SACRAMENTO	R	583	32	10/05/2020	85	SEAL CRACKS	\$ 58	FY2028/29
1040	CALLE ABRIL	020	VIA SACRAMENTO	CALLE MONTEREY	R	802	32	10/05/2020	86	SEAL CRACKS	\$ 79	FY2028/29
1040	CALLE ABRIL	030	CALLE MONTEREY	CALLE REAL	R	1,770	32	10/05/2020	86	SEAL CRACKS	\$ 173	FY2028/29
4565	CALLE ALCAZAR	020	AVENIDA CORDOBA E	AVENIDA DE LOS LOBOS MARINOS E	R	628	32	10/05/2020	75	SEAL CRACKS	\$ 98	FY2028/29
5505	CALLE ALTEA	020	VIA RESEDA	VIA SEDONA	R	1,222	36	10/05/2020	66	CRACK SEAL AND SLURRY SEAL	\$ 54,822	FY2028/29
5505	CALLE ALTEA	030	VIA SEDONA	CAMINO MIRA MONTE	R	517	36	10/05/2020	67	CRACK SEAL AND SLURRY SEAL	\$ 23,194	FY2028/29
5505	CALLE ALTEA	040	CAMINO MIRA MONTE	CALLE VIENTO	R	474	36	10/05/2020	66	CRACK SEAL AND SLURRY SEAL	\$ 21,265	FY2028/29
6480	CALLE AVANZADO	010	END	CAMINO CELOSIA	R	887	40	10/05/2020	79	CRACK SEAL AND SLURRY SEAL	\$ 44,215	FY2028/29
3520	CALLE BORREGO	010	END	CAMINO MIRA COSTA	R	430	39	10/05/2020	73	GRIND AND 2" AC OVERLAY WITH BASE REPAIR	\$ 102,170	FY2028/29
2630	CALLE BURRO	010	END	CALLE CUADRA	R	394	35	10/05/2020	97	SEAL CRACKS	\$ 29	FY2028/29
1510	CALLE CAMPANA	010	END	CALLE CANASTA	R	583	39	10/05/2020	82	SEAL CRACKS	\$ 58	FY2028/29
1510	CALLE CAMPANA	020	CALLE CANASTA	CAMINO DE LOS MARES	R	202	51	10/05/2020	83	SEAL CRACKS	\$ 25	FY2028/29
6510	CALLE CAMPANERO	010	PASEO LUNA	VIA SUERTE	R	529	41	10/05/2020	72	CRACK SEAL AND SLURRY SEAL	\$ 27,028	FY2028/29
2450	CALLE CUMBRE	010	END	CALLE VALLARTA	R	243	35	10/05/2020	80	SEAL CRACKS	\$ 31	FY2028/29
4900	CALLE DE ANZA	010	AVENIDA SAN CARLOS	AVENIDA PRESIDIO	R	768	33	10/05/2020	88	SEAL CRACKS	\$ 76	FY2028/29
500	CALLE DE LOS MOLINOS	010	EL CAMINO REAL N	LOS OBREROS LN	R	109	32	02/21/2023	95	SEAL CRACKS	\$ 70	FY2028/29
500	CALLE DE LOS MOLINOS	020	LOS OBREROS LN	CALLE VALLE	R	604	42	02/21/2023	94	SEAL CRACKS	\$ 72	FY2028/29
500	CALLE DE LOS MOLINOS	030	CALLE VALLE	CALLE VALLE	R	393	42	02/21/2023	94	SEAL CRACKS	\$ 51	FY2028/29
500	CALLE DE LOS MOLINOS	040	CALLE VALLE	CALLE BONITO	R	255	42	02/21/2023	93	SEAL CRACKS	\$ 33	FY2028/29
500	CALLE DE LOS MOLINOS	050	CALLE BONITO	RINCON CT	R	365	42	02/21/2023	95	SEAL CRACKS	\$ 44	FY2028/29
1318	CALLE DEL CERRITO	010	CALLE GOMEZ	CALLE DEL RITO	R	110	21	10/05/2020	89	SEAL CRACKS	\$ 7	FY2028/29
1318	CALLE DEL CERRITO	020	CALLE DEL RITO	ARDILLA LN	R	490	21	10/05/2020	89	SEAL CRACKS	\$ 30	FY2028/29
1300	CALLE DEL RITO	010	CALLE DEL CERRITO	ARDILLA LN	R	611	24	10/05/2020	88	SEAL CRACKS	\$ 44	FY2028/29
2430	CALLE FIERROS	010	END	CALLE FRONTERA	R	625	35	10/05/2020	87	CRACK SEAL AND SLURRY SEAL	\$ 27,260	FY2028/29
1325	CALLE GOMEZ	010	AVENIDA CRESPI	CALLE DEL CERRITO	R	135	21	10/05/2020	85	SEAL CRACKS	\$ 9	FY2028/29
1325	CALLE GOMEZ	020	CALLE DEL CERRITO	AVENIDA ORTEGA	R	662	21	10/05/2020	90	SEAL CRACKS	\$ 41	FY2028/29
1325	CALLE GOMEZ	030	AVENIDA ORTEGA	ARDILLA LN	R	258	21	10/05/2020	90	SEAL CRACKS	\$ 16	FY2028/29
2540	CALLE HIDALGO	020	CALLE GUADALAJARA	END	R	622	35	10/05/2020	99	SEAL CRACKS	\$ 45	FY2028/29
6620	CALLE IGLESIA	010	CALLE DEL CERRO	CALLE PINTORESCO	R	249	55	10/05/2020	66	CRACK SEAL AND SLURRY SEAL	\$ 17,066	FY2028/29
6620	CALLE IGLESIA	030	CALLE PINTORESCO	CALLE IGLESIA	R	260	41	10/05/2020	69	CRACK SEAL AND SLURRY SEAL	\$ 13,284	FY2028/29
6620	CALLE IGLESIA	040	AVENIDA FABRICANTE	AVENIDA LA PATA	R	400	41	10/05/2020	59	CRACK SEAL AND SLURRY SEAL	\$ 20,437	FY2028/29
1060	CALLE JUNO	010	CALLE BIENVENIDO	VIA SACRAMENTO	R	377	31	10/05/2020	85	SEAL CRACKS	\$ 36	FY2028/29
1060	CALLE JUNO	020	VIA SACRAMENTO	CALLE MONTEREY	R	783	31	10/05/2020	79	SEAL CRACKS	\$ 72	FY2028/29
375	CALLE LAS BOLAS	010	BOCA DE LA PLAYA	VIA SACRAMENTO	R	355	39	02/21/2023	94	SEAL CRACKS	\$ 41	FY2028/29
1050	CALLE MAYO	010	CALLE BIENVENIDO	VIA SACRAMENTO	R	535	31	10/05/2020	87	SEAL CRACKS	\$ 50	FY2028/29
1050	CALLE MAYO	030	CALLE MONTEREY	CALLE JUNO	R	1,205	31	10/05/2020	85	SEAL CRACKS	\$ 116	FY2028/29
1050	CALLE MAYO	040	CALLE JUNO	CALLE REAL	R	607	31	10/05/2020	86	SEAL CRACKS	\$ 58	FY2028/29
1020	CALLE MONTEREY	010	CITY LIMIT	CALLE ABRIL	R	163	40	10/05/2020	85	SEAL CRACKS	\$ 20	FY2028/29
2640	CALLE PAISANO	010	END	CALLE CUADRA	R	239	35	10/05/2020	98	SEAL CRACKS	\$ 17	FY2028/29
4650	CALLE PASTADERO	010	END	CALLE AGUILA	R	435	40	10/05/2020	75	CRACK SEAL AND SLURRY SEAL	\$ 21,684	FY2028/29
6370	CALLE PINTORESCO	010	CALLE IGLESIA	CALLE IGLESIA	R	1,350	41	10/05/2020	69	CRACK SEAL AND SLURRY SEAL	\$ 68,976	FY2028/29
3390	CALLE QUIETO	020	CAMINO ALONDRA	CALLE GRANDE VISTA	R	543	35	10/05/2020	77	SEAL CRACKS	\$ 55	FY2028/29
2480	CALLE REATA	010	END	CALLE GUADALAJARA	R	600	35	10/05/2020	97	SEAL CRACKS	\$ 44	FY2028/29
390	CALLE SACRAMENTO	010	CALLE COLINA	CALLE LAS BOLAS	R	265	39	02/21/2023	95	SEAL CRACKS	\$ 30	FY2028/29
6330	CALLE SALUDA	040	AVENIDA FRESAS	AVENIDA TALEGA	R	1,697	40	10/05/2020	88	CRACK SEAL AND SLURRY SEAL	\$ 84,591	FY2028/29
4930	CALLE SONORA	010	AVENIDA SAN CARLOS	AVENIDA PRESIDIO	R	661	33	10/05/2020	86	SEAL CRACKS	\$ 67	FY2028/29
3170	CALLE TOLEDO	010	ESPLANADE	PASEO DE CRISTOBAL W	R	235	64	02/21/2023	80	GRIND AND 2" AC OVERLAY WITH BASE REPAIR	\$ 91,630	FY2028/29
420	CALLE VALLE	010	CALLE DE LOS MOLINOS	CALLE DE LOS MOLINOS	R	630	29	02/21/2023	95	SEAL CRACKS	\$ 53	FY2028/29
1525	CALLE VICENTE	010	END	AVENIDA VAQUERO	R	1,261	32	10/05/2020	88	CRACK SEAL AND SLURRY SEAL	\$ 50,286	FY2028/29
3080	CALLE VISTA TORITO	040	VIA SAN GORGONIO	VIA MONTEZUMA	R	1,255	40	10/05/2020	81	SEAL CRACKS	\$ 143	FY2028/29
2110	CAMINANTE	010	END	CALLE HERALDO	R	209	35	10/05/2020	83	SEAL CRACKS	\$ 22	FY2028/29
3470	CAMINO ALONDRA	010	CAMINO MIRA COSTA	CALLE QUIETO	R	1,122	23	10/05/2020	78	SEAL CRACKS	\$ 80	FY2028/29
6530	CAMINO CELOSIA	010	CALLE AVANZADO	AVENIDA PICO	R	430	61	10/05/2020	74	CRACK SEAL AND SLURRY SEAL	\$ 32,687	FY2028/29
2050	CAMINO DE LOS MARES	010	CALLE NARANJA	CAMINO EL MOLINO	UPAO	350	70	02/21/2023	88	CRACK SEAL AND SLURRY SEAL	\$ 33,809	FY2028/29





City of San Clemente  
Pavement Management Plan 2023 Update  
Seven-Year Work Plan  
Local Network

Sorted by Treatment Year

Street ID	Street Name	Section ID	Beg Location	End Location	FC	Length (ft)	Width (ft)	Last Inspected Date	Inspected PCI	Treatment Type	Treatment Cost	Treatment Year
2050	CAMINO DE LOS MARES	012	CALLE AGUA	MARBELLA	UPAO	1,820	70	02/21/2023	90	CRACK SEAL AND SLURRY SEAL	\$ 184,740	FY2028/29
2050	CAMINO DE LOS MARES	013	MARBELLA	AVENIDA VAQUERO	UPAO	1,065	70	02/21/2023	88	CRACK SEAL AND SLURRY SEAL	\$ 117,989	FY2028/29
2050	CAMINO DE LOS MARES	015	AVENIDA VAQUERO	CALLE NUEVO	UMIA	3,138	60	02/21/2023	89	CRACK SEAL AND SLURRY SEAL	\$ 246,363	FY2028/29
2050	CAMINO DE LOS MARES	020	CALLE NUEVO	PORTICO DEL SUR	UMIA	1,436	60	02/21/2023	88	CRACK SEAL AND SLURRY SEAL	\$ 107,371	FY2028/29
2050	CAMINO DE LOS MARES	030	PORTICO DEL SUR	CAMINO VERA CRUZ	UMIA	979	60	02/21/2023	90	CRACK SEAL AND SLURRY SEAL	\$ 73,201	FY2028/29
2160	CAMINO DE LOS MARES (FRONTAGE)	010	AVENIDA VAQUERO	CALLE NUEVO	R	3,170	31	10/05/2020	88	SEAL CRACKS	\$ 218	FY2028/29
6570	CAMINO DEL RIO	060	CALLE PRECIPICIO	AVENIDA LA PATA	UMIA	1,880	60	02/21/2023	92	CRACK SEAL AND SLURRY SEAL	\$ 140,569	FY2028/29
5510	CAMINO LA PEDRIZA	010	AVENIDA VISTA HERMOSA	CALLE ALTEA	R	480	62	10/05/2020	66	CRACK SEAL AND SLURRY SEAL	\$ 37,086	FY2028/29
5510	CAMINO LA PEDRIZA	030	CALLE PACIFICA	CALLE VISTA DEL SOL	R	754	36	10/05/2020	67	CRACK SEAL AND SLURRY SEAL	\$ 33,826	FY2028/29
5510	CAMINO LA PEDRIZA	050	CALLE VISTA DEL SOL	VIA AMOR	R	545	36	10/05/2020	72	CRACK SEAL AND SLURRY SEAL	\$ 24,450	FY2028/29
6650	CAMINO LA PEDRIZA	120	CALLE AMISTAD	CORTE CRISTIANITOS	R	542	36	10/05/2020	64	CRACK SEAL AND SLURRY SEAL	\$ 24,316	FY2028/29
6650	CAMINO LA PEDRIZA	130	CORTE CRISTIANITOS	AVENIDA PICO	R	617	76	10/05/2020	72	CRACK SEAL AND SLURRY SEAL	\$ 58,436	FY2028/29
910	CAMINO SAN CLEMENTE	020	VIA SOCORRO	END	R	282	39	10/05/2020	70	CRACK SEAL AND SLURRY SEAL	\$ 13,706	FY2028/29
910	CAMINO SAN CLEMENTE	010	PACIFIC COAST HWY	VIA SOCORRO	R	1,761	39	10/05/2020	66	SEAL CRACKS	\$ 214	FY2028/29
2660	CAMINO VERA CRUZ	090	AVENIDA VISTA HERMOSA	CALLE AQUAMARINA	UMIA	459	64	02/21/2023	91	CRACK SEAL AND SLURRY SEAL	\$ 36,608	FY2028/29
2660	CAMINO VERA CRUZ	100	CALLE AQUAMARINA	CALLE PARADISO	UMIA	1,423	64	02/21/2023	91	CRACK SEAL AND SLURRY SEAL	\$ 113,492	FY2028/29
2660	CAMINO VERA CRUZ	110	CALLE PARADISO	VIA PACIFICA	UMIA	290	64	02/21/2023	93	CRACK SEAL AND SLURRY SEAL	\$ 23,129	FY2028/29
2660	CAMINO VERA CRUZ	120	VIA PACIFICA	AVENIDA PICO	UMIA	1,268	64	02/21/2023	89	CRACK SEAL AND SLURRY SEAL	\$ 101,130	FY2028/29
220	CANADA W	020	ESCALONES W	AVENIDA DEL PONIENTE	R	425	40	02/21/2023	97	SEAL CRACKS	\$ 47	FY2028/29
3325	CAZADOR LN	020	ELENA LN	OLA VISTA S	R	885	28	02/21/2023	82	CRACK SEAL AND SLURRY SEAL	\$ 30,880	FY2028/29
4270	CERRITO CIELO	010	ENTRADA PARAISO	ARRIBA LINDA	R	688	33	10/05/2020	88	SEAL CRACKS	\$ 50	FY2028/29
2730	CORONADO LN	010	AVENIDA DEL MAR	MONTEREY LN	R	552	25	02/21/2023	94	SEAL CRACKS	\$ 41	FY2028/29
160	DIJE CT	010	END	BUENA VISTA	R	229	35	02/21/2023	93	SEAL CRACKS	\$ 24	FY2028/29
950	EL CAMINO REAL N	090	AVENIDA DE LA GRULLA	CALLE VALLE	UMIA	335	56	02/21/2023	89	CRACK SEAL AND SLURRY SEAL	\$ 23,378	FY2028/29
3820	EL CAMINO REAL S	060	AVENIDA MATEO	AVENIDA ALGODON	UMIA	290	56	02/21/2023	81	SEAL CRACKS	\$ 40	FY2028/29
3820	EL CAMINO REAL S	150	AVENIDA GAVIOTA W	AVENIDA VALENCIA W	UMIA	237	56	02/21/2023	58	SEAL CRACKS	\$ 36	FY2028/29
3820	EL CAMINO REAL S	170	INTERSTATE #5	AVENIDA SAN JUAN E	UMIA	406	56	02/21/2023	51	SEAL CRACKS	\$ 61	FY2028/29
3820	EL CAMINO REAL S	380	AVENIDA SAN DIEGO	AVENIDA LUCIA	UMIA	250	56	02/21/2023	56	SEAL CRACKS	\$ 38	FY2028/29
3820	EL CAMINO REAL S	410	AVENIDA PALA	AVENIDA SANTA MARGARITA	UMIA	249	56	02/21/2023	57	SEAL CRACKS	\$ 38	FY2028/29
3690	EL ORIENTE	010	AVENIDA DE LA ESTRELLA	AVENIDA LOS FLORES	R	301	53	02/21/2023	94	SEAL CRACKS	\$ 47	FY2028/29
3750	EL PORTAL W	015	EL PRADO	EL PORTAL TRIANGLE W	R	477	40	02/21/2023	93	SEAL CRACKS	\$ 58	FY2028/29
3750	EL PORTAL W	030	EL CAMINO REAL N	EL PORTAL TRIANGLE W	R	170	40	02/21/2023	93	SEAL CRACKS	\$ 15	FY2028/29
190	EL PRADO	010	AVENIDA ARAGON	EL PORTAL W	R	268	35	02/21/2023	96	SEAL CRACKS	\$ 26	FY2028/29
4290	ENTRADA PARAISO	030	AVENIDA RAMONA E	CALLE REGLA	R	400	33	10/05/2020	78	SEAL CRACKS	\$ 67	FY2028/29
5100	LA ESPERANZA N	020	AVENIDA DE LA PAZ	AVENIDA PIZARRO	R	314	35	10/05/2020	72	CRACK SEAL AND SLURRY SEAL	\$ 13,696	FY2028/29
110	LA PALOMA	020	MARQUITA W	MARIPOSA W	R	335	28	02/21/2023	95	SEAL CRACKS	\$ 27	FY2028/29
3720	LA PLACENTIA	010	AVENIDA DE LA ESTRELLA	AVENIDA SIERRA	R	250	40	02/21/2023	95	SEAL CRACKS	\$ 29	FY2028/29
3720	LA PLACENTIA	020	AVENIDA SIERRA	REVUELTA CT	R	240	40	02/21/2023	93	SEAL CRACKS	\$ 29	FY2028/29
3720	LA PLACENTIA	030	REVUELTA CT	END	R	380	40	02/21/2023	94	SEAL CRACKS	\$ 45	FY2028/29
3255	LA RAMBLA	010	ESPLANADE	POCO PASEO	R	498	39	02/21/2023	95	SEAL CRACKS	\$ 56	FY2028/29
3255	LA RAMBLA	020	POCO PASEO	PASEO DE CRISTOBAL W	R	247	39	02/21/2023	95	SEAL CRACKS	\$ 28	FY2028/29
3590	MARIPOSA W	010	ESCALONES W	LA PALOMA	R	478	40	02/21/2023	95	SEAL CRACKS	\$ 55	FY2028/29
3380	OLA VISTA S	140	PASEO DE CRISTOBAL W	AVENIDA CORDOBA W	R	328	39	02/21/2023	82	CRACK SEAL AND SLURRY SEAL	\$ 15,941	FY2028/29
3380	OLA VISTA S	160	AVENIDA GAVIOTA W	AVENIDA GAVIOTA W	R	218	39	02/21/2023	82	CRACK SEAL AND SLURRY SEAL	\$ 10,595	FY2028/29
3380	OLA VISTA S	190	AVENIDA PRINCESA	AVENIDA PRINCESA	R	145	52	02/21/2023	82	CRACK SEAL AND SLURRY SEAL	\$ 9,396	FY2028/29
3380	OLA VISTA S	230	AVENIDA SAN ANTONIO W	AVENIDA ALESSANDRO W	R	210	25	02/21/2023	81	CRACK SEAL AND SLURRY SEAL	\$ 6,542	FY2028/29
3240	POCO PASEO	010	LA RAMBLA	ESPLANADE	R	390	35	02/21/2023	94	SEAL CRACKS	\$ 40	FY2028/29
3360	SANTA ANA LN	010	AVENIDA DEL MAR	CAPISTRANO LN	R	315	25	02/21/2023	93	SEAL CRACKS	\$ 24	FY2028/29
3250	TRAFALGAR LN	020	OLA VISTA S	EL CAMINO REAL S	R	1,756	29	02/21/2023	96	SEAL CRACKS	\$ 144	FY2028/29
3040	VIA ALEGRE	060	VIA MONTECITO	VIA SANTO TOMAS	R	147	35	10/05/2020	86	SEAL CRACKS	\$ 16	FY2028/29
3040	VIA ALEGRE	070	VIA SANTO TOMAS	VIA CASA LOMA	R	155	35	10/05/2020	86	SEAL CRACKS	\$ 17	FY2028/29
4430	VIA AVILA	010	AVENIDA CORDOBA E	END	R	185	33	10/05/2020	81	SEAL CRACKS	\$ 21	FY2028/29
3305	VIA BREVE	010	LA VENTANA	CAMINO CAPISTRANO	R	300	39	10/05/2020	89	SEAL CRACKS	\$ 26	FY2028/29
2500	VIA CHUECA	010	END	CALLE CHUECA	R	150	35	10/05/2020	93	CRACK SEAL AND SLURRY SEAL	\$ 6,542	FY2028/29



City of San Clemente  
 Pavement Management Plan 2023 Update  
 Seven-Year Work Plan  
 Local Network

Sorted by Treatment Year

Street ID	Street Name	Section ID	Beg Location	End Location	FC	Length (ft)	Width (ft)	Last Inspected Date	Inspected PCI	Treatment Type	Treatment Cost	Treatment Year
3980	VIA CISCO	020	VIA ZAPATA	VIA TOLUCA	R	282	32	10/05/2020	80	SEAL CRACKS	\$ 32	FY2028/29
3545	VIA MECHA	010	LINDA LN	MARQUITA W	R	414	23	02/21/2023	83	CRACK SEAL AND SLURRY SEAL	\$ 11,866	FY2028/29
3085	VIA MONTEGO	080	VIA SANTO TOMAS	VIA CASA LOMA	R	155	40	10/05/2020	89	SEAL CRACKS	\$ 18	FY2028/29
490	VIA PICO PLZ	010	AVENIDA PICO	END	R	704	32	02/21/2023	85	CRACK SEAL AND SLURRY SEAL	\$ 28,074	FY2028/29
1070	VIA SACRAMENTO	020	CALLE ABRIL	CALLE MAYO	R	166	40	10/05/2020	85	SEAL CRACKS	\$ 21	FY2028/29
3110	VIA SAN GORGONIO	010	AVENIDA VAQUERO	VIA SAN JACINTO	R	197	40	10/05/2020	86	CRACK SEAL AND SLURRY SEAL	\$ 9,820	FY2028/29
935	VIA SOCORRO	020	VIA CASCADITA	VIA BALLENA	R	1,938	30	10/05/2020	77	SEAL CRACKS	\$ 294	FY2028/29
6300	VIA SUERTE	010	AVENIDA VISTA HERMOSA	CALLE CAMPANERO	R	692	40	10/05/2020	68	CRACK SEAL AND SLURRY SEAL	\$ 34,494	FY2028/29
4580	VISTA CANTORA	010	VISTA VALINDA	END	R	553	32	10/05/2020	96	CRACK SEAL AND SLURRY SEAL	\$ 22,052	FY2028/29

## ALLEY NETWORK

Street ID	Street Name	Section ID	Beg Location	End Location	FC	Length (ft)	Width (ft)	Last Inspected Date	Inspected PCI	Treatment Type	Treatment Cost	Treatment Year
6460	ALLEY	450	AVENIDA CARMELO	AVENIDA LUCIA	0	254	19	10/05/2020	86	CRACK SEAL AND SLURRY SEAL	\$ 4,826	FY 2023/24
6460	ALLEY	110	AVENIDA CABRILLO	AVENIDA DEL MAR	0	243	20	02/21/2023	55	GRIND AND 3" AC OVERLAY WITH BASE REPAIR	\$ 32,447	FY 2024/25
6460	ALLEY	120	AVENIDA DEL MAR	AVENIDA GRANADA	0	238	20	02/21/2023	58	GRIND AND 3" AC OVERLAY WITH BASE REPAIR	\$ 31,780	FY 2024/25
6460	ALLEY	340	AVENIDA SAN GABRIEL E	AVENIDA MAGDALENA E	0	946	20	10/05/2020	59	GRIND AND 3" AC OVERLAY WITH BASE REPAIR	\$ 258,910	FY 2024/25
6460	ALLEY	080	AVENIDA PALIZADA W	AVENIDA MIRAMAR	0	306	20	02/21/2023	71	GRIND AND 2" AC OVERLAY WITH BASE REPAIR	\$ 27,003	FY 2024/25
6460	ALLEY	270	AVENIDA GAVIOTA W	AVENIDA VALENCIA W	0	266	20	02/21/2023	74	GRIND AND 2" AC OVERLAY WITH BASE REPAIR	\$ 23,473	FY 2024/25
6460	ALLEY	060	AVENIDA DE LA GRULLA	AVENIDA DE LA GRULLA	0	941	19	02/21/2023	38	RECONSTRUCT STRUCTURE (AC)	\$ 307,948	FY 2026/27
6460	ALLEY	190	AVENIDA MATEO	AVENIDA ALGODON	0	225	20	02/21/2023	34	RECONSTRUCT STRUCTURE (AC)	\$ 77,508	FY 2026/27
6460	ALLEY	530	OLA VISTA N	ALLEY EO EL CAMINO REAL	0	805	20	10/05/2020	24	RECONSTRUCT STRUCTURE (AC)	\$ 277,306	FY 2026/27
6460	ALLEY	370	AVENIDA SAN LUIS REY	AVENIDA SANTA INEZ	0	223	20	10/05/2020	96	CRACK SEAL AND SLURRY SEAL	\$ 4,728	FY 2027/28
6460	ALLEY	210	TRAFALGAR LN	AVENIDA CADIZ W	0	307	20	02/21/2023	80	GRIND AND 2" AC OVERLAY WITH BASE REPAIR	\$ 30,915	FY 2027/28
6460	ALLEY	030	AVENIDA ARAGON	EL PORTAL W	0	205	20	02/21/2023	82	SEAL CRACKS	\$ 19	FY 2027/28
6460	ALLEY	070	MARIQUITA W	AVENIDA PALIZADA W	0	546	20	02/21/2023	87	SEAL CRACKS	\$ 36	FY 2027/28
6460	ALLEY	090	AVENIDA MIRAMAR	AVENIDA SERRA	0	257	20	02/21/2023	87	SEAL CRACKS	\$ 17	FY 2027/28
6460	ALLEY	100	AVENIDA SERRA	AVENIDA CABRILLO	0	245	20	02/21/2023	86	SEAL CRACKS	\$ 18	FY 2027/28
6460	ALLEY	130	ESCALONES W	MARIPOSA W	0	200	20	02/21/2023	90	SEAL CRACKS	\$ 9	FY 2027/28
6460	ALLEY	140	CANADA W	ESCALONES W	0	350	20	02/21/2023	94	SEAL CRACKS	\$ 15	FY 2027/28
6460	ALLEY	150	MARIPOSA W	MARIQUITA W	0	330	20	02/21/2023	85	SEAL CRACKS	\$ 27	FY 2027/28
6460	ALLEY	170	AVENIDA VICTORIA	AVENIDA ROSA	0	212	20	02/21/2023	90	SEAL CRACKS	\$ 10	FY 2027/28
6460	ALLEY	180	AVENIDA ROSA	AVENIDA MATEO	0	211	20	02/21/2023	87	SEAL CRACKS	\$ 14	FY 2027/28
6460	ALLEY	200	AVENIDA ALGODON	TRAFALGAR LN	0	304	20	02/21/2023	91	SEAL CRACKS	\$ 12	FY 2027/28
6460	ALLEY	220	AVENIDA BARCELONA	ESPLANADE	0	265	20	02/21/2023	86	SEAL CRACKS	\$ 19	FY 2027/28
6460	ALLEY	230	ESPLANADE	AVENIDA SANTIAGO W	0	254	20	02/21/2023	87	SEAL CRACKS	\$ 17	FY 2027/28
6460	ALLEY	240	AVENIDA SANTIAGO W	PASEO DE CRISTOBAL W	0	257	20	02/21/2023	84	SEAL CRACKS	\$ 21	FY 2027/28
6460	ALLEY	250	PASEO DE CRISTOBAL	AVENIDA CORDOBA W	0	262	20	02/21/2023	93	SEAL CRACKS	\$ 17	FY 2027/28
6460	ALLEY	260	AVENIDA CORDOBA W	AVENIDA GAVIOTA W	0	260	20	02/21/2023	94	SEAL CRACKS	\$ 11	FY 2027/28
6460	ALLEY	280	AVENIDA VALENCIA W	END	0	238	20	02/21/2023	88	SEAL CRACKS	\$ 14	FY 2027/28
6460	ALLEY	330	AVENIDA DE LOS LOBOS MARINOS W	AVENIDA PRINCESA	0	519	19	02/21/2023	86	SEAL CRACKS	\$ 35	FY 2027/28
6460	ALLEY	460	AVENIDA CADIZ W	AVENIDA BARCELONA	0	270	20	02/21/2023	93	SEAL CRACKS	\$ 18	FY 2027/28
6460	ALLEY	470	ESCALONES W	MARIPOSA W	0	201	20	02/21/2023	89	SEAL CRACKS	\$ 11	FY 2027/28
6460	ALLEY	480	CANADA W	ESCALONES W	0	243	20	02/21/2023	90	SEAL CRACKS	\$ 11	FY 2027/28
6460	ALLEY	490	AVENIDA DEL PONIENTE	CANADA W	0	266	20	02/21/2023	84	SEAL CRACKS	\$ 22	FY 2027/28
6460	ALLEY	500	EL PORTAL W	AVENIDA DEL PONIENTE	0	171	20	02/21/2023	88	SEAL CRACKS	\$ 10	FY 2027/28
6460	ALLEY	010	BOCA DE LA PLAYA	AVENIDA FLORENCIA	0	1,158	20	02/21/2023	74	CRACK SEAL AND SLURRY SEAL	\$ 26,809	FY 2029/30
6460	ALLEY	020	AVENIDA DE LA GRULLA	AVENIDA ARAGON	0	551	20	02/21/2023	79	CRACK SEAL AND SLURRY SEAL	\$ 12,756	FY 2029/30
6460	ALLEY	030	AVENIDA ARAGON	EL PORTAL W	0	205	20	02/21/2023	82	CRACK SEAL AND SLURRY SEAL	\$ 4,746	FY 2029/30
6460	ALLEY	090	AVENIDA MIRAMAR	AVENIDA SERRA	0	257	20	02/21/2023	87	CRACK SEAL AND SLURRY SEAL	\$ 5,950	FY 2029/30
6460	ALLEY	100	AVENIDA SERRA	AVENIDA CABRILLO	0	245	20	02/21/2023	86	CRACK SEAL AND SLURRY SEAL	\$ 5,672	FY 2029/30
6460	ALLEY	150	MARIPOSA W	MARIQUITA W	0	330	20	02/21/2023	85	CRACK SEAL AND SLURRY SEAL	\$ 8,103	FY 2029/30
6460	ALLEY	180	AVENIDA ROSA	AVENIDA MATEO	0	211	20	02/21/2023	87	CRACK SEAL AND SLURRY SEAL	\$ 4,885	FY 2029/30
6460	ALLEY	220	AVENIDA BARCELONA	ESPLANADE	0	265	20	02/21/2023	86	CRACK SEAL AND SLURRY SEAL	\$ 6,135	FY 2029/30
6460	ALLEY	240	AVENIDA SANTIAGO W	PASEO DE CRISTOBAL W	0	257	20	02/21/2023	84	CRACK SEAL AND SLURRY SEAL	\$ 5,950	FY 2029/30
6460	ALLEY	330	AVENIDA DE LOS LOBOS MARINOS W	AVENIDA PRINCESA	0	519	19	02/21/2023	86	CRACK SEAL AND SLURRY SEAL	\$ 11,415	FY 2029/30
6460	ALLEY	490	AVENIDA DEL PONIENTE	CANADA W	0	266	20	02/21/2023	84	CRACK SEAL AND SLURRY SEAL	\$ 6,158	FY 2029/30
6460	ALLEY	050	MARIPOSA E	MARIQUITA E	0	250	20	02/21/2023	92	SEAL CRACKS	\$ 12	FY2028/29
6460	ALLEY	160	AVENIDA GRANADA	AVENIDA VICTORIA	0	246	20	02/21/2023	51	RECONSTRUCT STRUCTURE (AC)	\$ 92,540	FY2028/29
6460	ALLEY	350	AVENIDA SAN GABRIEL E	AVENIDA MAGDALENA E	0	875	20	10/05/2020	55	RECONSTRUCT STRUCTURE (AC)	\$ 680,135	FY2028/29

## Appendix 3

---

### PAVEMENT CONDITION GIS MAPS

*This Page Intentionally Left Blank*

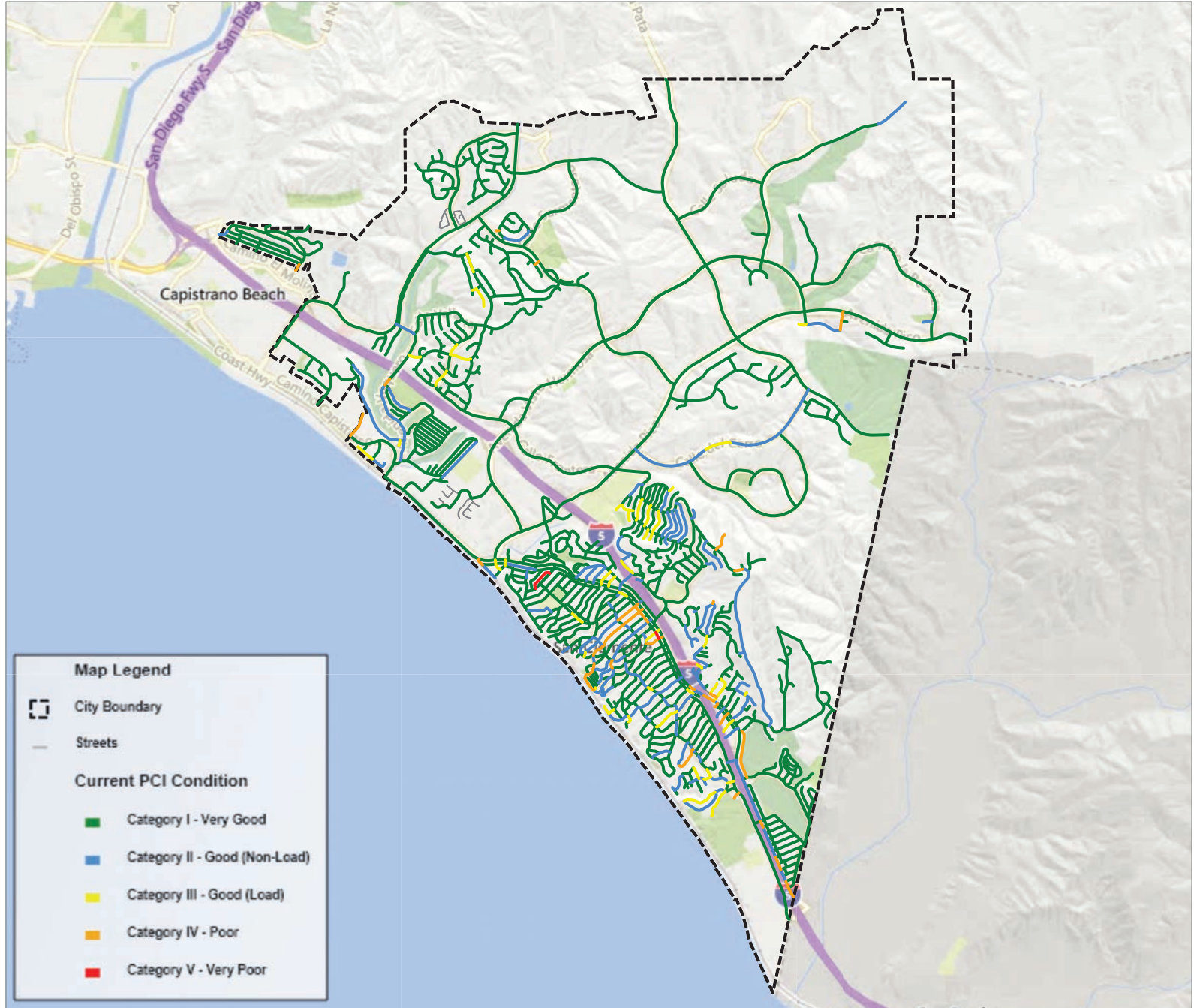


# Current PCI Condition

Printed: 5/1/2023

### Feature Legend

- Category I - Very Good
- Category II - Good (Non-Load)
- Category III - Good (Load)
- Category IV - Poor
- Category V - Very Poor



### Map Legend

- City Boundary
  - Streets
- Current PCI Condition**
- Category I - Very Good
  - Category II - Good (Non-Load)
  - Category III - Good (Load)
  - Category IV - Poor
  - Category V - Very Poor

## Appendix 4

---

### OCTA PAVEMENT MANAGEMENT PLAN AGENCY SUBMITTAL



*This Page Intentionally Left Blank*



Agency

# Pavement Management Plan

Prepared by: NCE  
Submitted to OCTA: 6-30-2023



Agency Submittal Table of Contents

I. Pavement Management Plan Certification..... 2

II. Executive Summary..... 3

III. Background (Optional)..... 4

IV. Current Pavement Conditions (PCI) ..... 5

V. Projected Pavement Conditions (PCI)..... 5

VI. Alternative Funding Levels..... 6

    Maintain Existing Average Network PCI ..... 6

    Improve Average Network PCI..... 6

VII. Current and Projected Backlog by Year of Pavement Maintenance Needs ..... 7

VIII. Centerline Mileage..... 7

IX. Percentage of Network in Each of Five Condition Categories Based on Centerline Miles ..... 8

X. Reduction in Local Match..... 9

XI. Appendix A – Seven-Year Road Maintenance and Rehabilitation Plan Based on Current or Expected Funding Level ..... 10

XII. Appendix B – Complete Listing of Current Street Conditions..... 11

XIII. Appendix C – GIS Digital Data ..... 12

    Introduction ..... 12

    Structure of GIS Data ..... 12

XIV. Appendix D – Quality Assurance/Quality Control Plan..... 14

    Introduction ..... 14

    Objectives ..... 14

    Structure of QA/QC Plan..... 14

    Condition Survey Procedures..... 15

    Accuracy Required for Data Collection ..... 16

    Random and Systematic Re-Inspections..... 16

    PCI Comparison with Past Surveys..... 17

    Inspector’s Qualifications and Experience..... 17

    Safety Procedures ..... 18

XV. Appendix E – Pavement Management Data Files..... 19

XVI. Appendix F – GIS Maps – Current Conditions (Optional)..... 19



## I. Pavement Management Plan Certification

The City of San Clemente certifies that it has a Pavement Management Plan in conformance with the criteria stated in the Orange County Transportation Authority Ordinance No. 3. This ordinance requires that a Pavement Management Plan be in place and maintained to qualify for allocation of revenues generated from renewed Measure M2.

The plan was developed by City of San Clemente\* using StreetSaver®, a pavement management system, confirming to American Society of Testing and Materials (ASTM) Standard D6433, and contains, at a minimum, the following elements:

- Inventory of MPAH and local routes reviewed and updated biennially. The last update of the inventory was completed on February, 2023 for Arterial (MPAH) streets and February, 2023 for local streets.
- Assessment of pavement condition for all MPAH routes in the system, updated biennially. The last field review of pavement condition was completed on February, 2023.
- Percentage of all sections of pavement needing:
  - Preventative Maintenance: 79.6%
  - Rehabilitation: 20.2%
  - Reconstruction: 0.2%
- Budget needs for Preventative Maintenance, Rehabilitation, and/or Reconstruction of deficient sections of pavement for:
  - Current biennial period \$18.8 million
  - Following biennial period \$4.6 million
- Funds budgeted or available for Preventative Maintenance, Rehabilitation, and/or Reconstruction:
  - Current biennial period \$11.00 million
  - Following biennial period \$11.00 million
- Backlog by year of unfunded pavement rehabilitation, restoration, and reconstruction needs.
- The Pavement Management Plan is consistent with countywide pavement condition assessment standards as described in the OCTA Countywide Pavement Management Plan Guidelines adopted by the OCTA Board of Directors.

\*An electronic copy of the Pavement Management Plan (with Micro Paver or StreetSaver compatible files) has been, or will be, submitted with the certification statement.

A copy of this certification is being provided to the Orange County Transportation Authority.

**Submitted by:**

Kiel Koger  
Name (Print)

City of San Clemente  
Jurisdiction

\_\_\_\_\_  
Signed

6/30/2023  
Date

Public Work Director  
Title



### II. Executive Summary

NCE was selected by the City of San Clemente to perform an update of the County’s Pavement Management Plan (PMP). The goal of this project is to update the PMP with current pavement conditions and to perform funding analyses to help inform and educate policy makers as well as to comply with the Orange County Transportation Authority’s (OCTA) Measure M2 Program.

The 2023 PMP update includes an assessment of the entire MPAH network, and 36.5 centerline miles of Local street network conducted via a semi-automated inspection methodology. Please note, the County currently inspects the entire MPAH network and approximately one-third of the local streets every two years. The assessment was completed in February 2023 and results show that the City’s overall weighted PCI at the time of the inspection for the pavement network is 83, which is in the “Good” category. As a result, the County is eligible for local agency match reduction of 10% per OCTA’s requirement.

After the database was updated with maintenance activities that had occurred since 2021, pavement treatment policies were reviewed, and unit costs were updated. Three budget scenarios were run. The County’s current funding scenario follows the County’s Seven-Year Maintenance Improvement Plan. In addition to this scenario, maintaining the current PCI and improving the PCI by one point were also performed. The City’s current funding level of \$38.5 million will result in a PCI of 81 by (FY) 2029/30 which will be in compliance with OCTA.



### III. Background (Optional)

The City of San Clemente owns and maintains approximately 138.4 centerline miles of pavement, which includes 26.5 centerline miles of the Master Plan of Arterial Highways (MPAH) streets and 111.9 centerline miles of local streets, representing a total replacement cost of \$454.7 million.

The 2023 PMP update includes an assessment of the MPAH network and 36.5 centerline miles of local street network via a semi-automated inspection methodology. The inspected local streets constitute 32.3% of the total Local street network by area (also 32.6% by length). The assessment was completed in February of 2023. The database was updated with maintenance activities that have occurred since the last update. In addition, pavement treatment policies were reviewed, and unit costs were updated.



#### IV. Current Pavement Conditions (PCI)

Current Network PCI	Current MPAH PCI	Current Local PCI
83	84	83

#### V. Projected Pavement Conditions (PCI)

Should be by projected PCI by year under existing or expected funding levels for next seven fiscal years (“Today” is before June 30, 2023).

Fiscal Year	Current Funding	Entire Network PCI	MPAH	Local
<b>Today</b>	\$5.2million	83	84	83
<b>2023-24</b>	\$5.5 million	85	85	85
<b>2024-25</b>	\$5.5 million	84	84	85
<b>2025-26</b>	\$5.5 million	83	83	84
<b>2026-27</b>	\$5.5 million	83	82	83
<b>2027-28</b>	\$5.5 million	83	83	82
<b>2028-29</b>	\$5.5 million	82	83	81
<b>2029-30</b>	\$5.5 million	81	82	81



## VI. Alternative Funding Levels

### *Maintain Existing Average Network PCI*

Fiscal Year	Maintain PCI Funding	Entire Network PCI	MPAH	Local
<b>Today</b>	\$5.2 million	83	84	83
<b>2023-24</b>	\$6.2 million	85	85	85
<b>2024-25</b>	\$6.5 million	85	84	85
<b>2025-26</b>	\$6.4 million	84	84	84
<b>2026-27</b>	\$5.5 million	83	83	84
<b>2027-28</b>	\$6.4 million	83	83	83
<b>2028-29</b>	\$6.5 million	83	83	83
<b>2029-30</b>	\$7.4 million	83	83	83

### *Improve Average Network PCI*

Fiscal Year	Improve PCI Funding	Entire Network PCI	MPAH	Local
<b>Today</b>	\$5.2 million	83	84	83
<b>2023-24</b>	\$5.1 million	85	85	85
<b>2024-25</b>	\$5.0 million	84	84	84
<b>2025-26</b>	\$8.9 million	84	83	84
<b>2026-27</b>	\$6.8 million	84	83	84
<b>2027-28</b>	\$6.9 million	83	83	84
<b>2028-29</b>	\$7.2 million	83	83	83
<b>2029-30</b>	\$11.4 million	84	83	84





VII. Current and Projected Backlog by Year of Pavement Maintenance Needs

Fiscal Year	Current Funding Backlog	Maintain PCI Backlog	Increase PCI Backlog
Current	16.7	16.7	16.7
2023-24	10.8	9.7	11.2
2024-25	7.6	5.5	8.6
2025-26	5.9	2.7	3.4
2026-27	4.0	0.3	0.6
2027-28	6.0	0.9	0.9
2028-29	7.3	0.9	0.0
2029-30	13.7	5.0	0.0

VIII. Centerline Mileage

Entire Pavement Network	MPAH	Local Roads
138.5	26.5	112.1



IX. Percentage of Network in Each of Five Condition Categories Based on Centerline Miles

Condition Category	PCI Range	Network	Percent Area of Total Pavement	Area of Pavement (sf)	Percent Centerline Mileage of Network	Centerline Mileage of Network
Very Good	86-100	MPAH	16.3%	4,991,797	51.0%	14.4
		Local	35.0%	10,731,898		56.3
Good	75-85	MPAH	11.4%	3,498,820	32.0%	9.4
		Local	21.9%	6,709,714		34.9
Fair	60-74	MPAH	2.1%	652,882	14.5%	2.2
		Local	10.9%	3,336,283		17.9
Poor	41-59	MPAH	0.5%	152,992	2.2%	0.4
		Local	1.8%	537,463		2.6
Very Poor	0-40	MPAH	0.0%	0	0.3%	0.0
		Local	0.1%	38,479		0.4



## X. Reduction in Local Match

A local agency match reduction of 10% of the eligible cost for projects submitted for consideration of funding through the Comprehensive Transportation Funding Programs (CTFP) call for projects is available if the local agency either:

- a. Shows measurable improvement of paved road conditions during the previous reporting period defined as an overall weighted (by area) average system improvement of one Pavement Condition Index (PCI) point with no reduction in the overall weighted (by area) average PCI in the Master Plan of Arterial Highways (MPAH) or local street categories;

*or*

- b. Have road pavement conditions during the previous reporting period, within the highest 20% of the scale for road pavement conditions in conformance with OCTA Ordinance No. 3, defined as a PCI of 75 or higher, otherwise defined as in "good condition".

If applicable, please use the space below to justify the local agency's eligibility for a reduction in Local Match based on the statement above.

The County's PCI meets the requirements as noted in the preceding paragraph (b) by keeping the network within the highest 20% of the scale for road pavement conditions in conformance with OCTA Ordinance No. 3, with both MPAH and Local street network showing PCI greater than 75. The County will therefore be eligible for the 10 percent reduction in local matching fund requirements.



### XI. Appendix A – Seven-Year Road Maintenance and Rehabilitation Plan Based on Current *or* Expected Funding Level

The seven-year plan for road maintenance and rehabilitation should be based on current and projected budget. Street sections selected for treatment should be identified here. Specific data to be submitted should follow the format below:

MPAH								
	Limits of Work							
Street Name	From	To	Length of Segment	Width of Segment	Pavement Area	Type of Treatment	Cost of Treatment	Year of Treatment

LOCAL								
	Limits of Work							
Street Name	From	To	Length of Segment	Width of Segment	Pavement Area	Type of Treatment	Cost of Treatment	Year of Treatment

Please attach the seven-year road maintenance and rehabilitation plan, following the above template, after this sheet. The plan should be labeled Appendix A.

**Appendix A**  
**Seven-Year Road Maintenance and Rehabilitation Plan based on City's Current Funding**  
**MPAH**

Sorted by Treatment Year

MPAH								
Street Name	Limits of Work		Length of Segment	Width of Segment	Pavement Area	Type of Treatment	Cost of Treatment	Year of Treatment
	From	To						
EL CAMINO REAL N	MARQUITA E	AVENIDA PALIZADA W	447	56	31,584	CRACK SEAL AND SLURRY SEAL	\$ 31,584	FY 2023/24
EL CAMINO REAL N	BOCA DE LA PLAYA	CALLE LAGO	116	56	4,648	SEAL CRACKS	\$ 10	FY 2023/24
EL CAMINO REAL S	AVENIDA MATEO	AVENIDA ALGODON	290	56	16,240	CRACK SEAL AND SLURRY SEAL	\$ 16,240	FY 2023/24
EL CAMINO REAL S	AVENIDA ALGODON	TRAFALGAR LN	345	56	19,320	CRACK SEAL AND SLURRY SEAL	\$ 19,320	FY 2023/24
EL CAMINO REAL S	AVENIDA MAGDALENA E	CALLE DEL COMERCIO	320	56	17,920	CRACK SEAL AND SLURRY SEAL	\$ 17,920	FY 2023/24
EL CAMINO REAL S	CALLE DEL COMERCIO	AVENIDA SAN LUIS REY	1,435	56	80,360	CRACK SEAL AND SLURRY SEAL	\$ 80,360	FY 2023/24
EL CAMINO REAL S	AVENIDA SANTA INEZ	AVENIDA DOMINGUEZ	245	56	13,720	CRACK SEAL AND SLURRY SEAL	\$ 13,720	FY 2023/24
EL CAMINO REAL S	AVENIDA DOMINGUEZ	AVENIDA SAN DIMAS	255	56	14,280	CRACK SEAL AND SLURRY SEAL	\$ 14,280	FY 2023/24
EL CAMINO REAL S	AVENIDA SAN DIMAS	AVENIDA SAN FERNANDO	240	56	13,440	CRACK SEAL AND SLURRY SEAL	\$ 13,440	FY 2023/24
EL CAMINO REAL S	AVENIDA SAN FERNANDO	AVENIDA BUENA VENTURA	260	56	14,560	CRACK SEAL AND SLURRY SEAL	\$ 14,560	FY 2023/24
EL CAMINO REAL S	AVENIDA BUENA VENTURA	AVENIDA DOLORES	250	56	14,000	CRACK SEAL AND SLURRY SEAL	\$ 14,000	FY 2023/24
EL CAMINO REAL S	AVENIDA LUCIA	AVENIDA CARMELO	250	56	14,000	CRACK SEAL AND SLURRY SEAL	\$ 14,000	FY 2023/24
EL CAMINO REAL S	AVENIDA CARMELO	AVENIDA PALA	246	56	13,776	CRACK SEAL AND SLURRY SEAL	\$ 13,776	FY 2023/24
EL CAMINO REAL S	AVENIDA GAVIOTA W	AVENIDA VALENCIA W	237	56	13,272	GRIND AND 3" AC OVERLAY WITH BASE REPAIR	\$ 98,065	FY 2023/24
EL CAMINO REAL S	INTERSTATE #5	AVENIDA SAN JUAN E	406	56	22,736	GRIND AND 3" AC OVERLAY WITH BASE REPAIR	\$ 167,994	FY 2023/24
EL CAMINO REAL S	AVENIDA SAN DIEGO	AVENIDA LUCIA	250	56	14,000	GRIND AND 3" AC OVERLAY WITH BASE REPAIR	\$ 103,444	FY 2023/24
EL CAMINO REAL S	AVENIDA PALA	AVENIDA SANTA MARGARITA	249	56	13,944	GRIND AND 3" AC OVERLAY WITH BASE REPAIR	\$ 103,031	FY 2023/24
AVENIDA TALEGA	CAMINO TIERRA GRANDE	END	1,371	24	47,016	CRACK SEAL AND SLURRY SEAL	\$ 49,132	FY 2024/25
AVENIDA VAQUERO	INTERSTATE #5	CALLE GUADALAJARA	745	55	40,975	CRACK SEAL AND SLURRY SEAL	\$ 42,819	FY 2024/25
AVENIDA VAQUERO	CALLE GUADALAJARA	CALLE VALLARTA	900	55	49,500	CRACK SEAL AND SLURRY SEAL	\$ 51,728	FY 2024/25
AVENIDA VAQUERO	VIA SAN GORGONIO	CALLE ARCO	285	55	15,675	GRIND AND 3" AC OVERLAY WITH BASE REPAIR	\$ 121,033	FY 2024/25
AVENIDA VISTA HERMOSA	I-5 S EXIT	I-5 BRIDGE	270	64	17,280	CRACK SEAL AND SLURRY SEAL	\$ 18,058	FY 2024/25
AVENIDA VISTA HERMOSA	I-5 BRIDGE	CALLE FRONTERA	750	64	48,000	CRACK SEAL AND SLURRY SEAL	\$ 50,160	FY 2024/25
AVENIDA VISTA HERMOSA	I-5 S EXIT 77	PARK ACCESS ROAD	520	103	53,560	CRACK SEAL AND SLURRY SEAL	\$ 55,970	FY 2024/25
EL CAMINO REAL N	AVENIDA ESTACION	AVENIDA PICO	622	66	41,052	CRACK SEAL AND SLURRY SEAL	\$ 42,899	FY 2024/25
EL CAMINO REAL N	AVENIDA PALIZADA W	AVENIDA MIRAMAR	450	56	25,200	CRACK SEAL AND SLURRY SEAL	\$ 26,334	FY 2024/25
EL CAMINO REAL N	AVENIDA MIRAMAR	AVENIDA SERRA	265	56	14,840	CRACK SEAL AND SLURRY SEAL	\$ 15,508	FY 2024/25
EL CAMINO REAL N	AVENIDA SERRA	AVENIDA CABRILLO	240	56	13,440	CRACK SEAL AND SLURRY SEAL	\$ 14,045	FY 2024/25
EL CAMINO REAL N	AVENIDA CABRILLO	AVENIDA DEL MAR	275	56	15,400	CRACK SEAL AND SLURRY SEAL	\$ 16,093	FY 2024/25
EL CAMINO REAL S	AVENIDA DEL MAR	AVENIDA GRANADA	285	56	15,960	CRACK SEAL AND SLURRY SEAL	\$ 16,678	FY 2024/25
EL CAMINO REAL S	AVENIDA ROSA	AVENIDA MATEO	253	56	14,168	CRACK SEAL AND SLURRY SEAL	\$ 14,806	FY 2024/25
EL CAMINO REAL S	TRAFALGAR LN	AVENIDA CADIZ W	300	56	16,800	CRACK SEAL AND SLURRY SEAL	\$ 17,556	FY 2024/25
EL CAMINO REAL S	AVENIDA CADIZ W	AVENIDA BARCELONA	265	56	14,840	CRACK SEAL AND SLURRY SEAL	\$ 15,508	FY 2024/25
EL CAMINO REAL S	AVENIDA BARCELONA	ESPLANADE	305	56	17,080	CRACK SEAL AND SLURRY SEAL	\$ 17,849	FY 2024/25
EL CAMINO REAL S	ESPLANADE	AVENIDA SANTIAGO W	285	56	15,960	CRACK SEAL AND SLURRY SEAL	\$ 16,678	FY 2024/25
EL CAMINO REAL S	AVENIDA CORDOBA W	AVENIDA GAVIOTA W	238	56	13,328	CRACK SEAL AND SLURRY SEAL	\$ 13,928	FY 2024/25
EL CAMINO REAL S	AVENIDA SAN LUIS REY	AVENIDA SANTA INEZ	260	56	14,560	GRIND AND 3" AC OVERLAY WITH BASE REPAIR	\$ 112,423	FY 2024/25
EL CAMINO REAL S	AVENIDA DOLORES	AVENIDA SAN DIEGO	270	56	15,120	GRIND AND 3" AC OVERLAY WITH BASE REPAIR	\$ 116,747	FY 2024/25
EL CAMINO REAL S	AVENIDA SANTA MARGARITA	CITY LIMIT	410	56	59,360	GRIND AND 3" AC OVERLAY WITH BASE REPAIR	\$ 458,342	FY 2024/25
AVENIDA PICO	INTERSTATE #5	CALLE FRONTERA	2,284	88	200,992	SEAL CRACKS	\$ 816	FY 2025/26
AVENIDA TALEGA	CALLE CAREYES	CAMINO VIENTO FUERTE E	2,202	62	136,524	SEAL CRACKS	\$ 340	FY 2025/26
AVENIDA TALEGA	CAMINO VIENTO FUERTE E	CAMINO TIERRA GRANDE	2,315	62	143,530	SEAL CRACKS	\$ 383	FY 2025/26
AVENIDA VAQUERO	CALLE ARCO	INTERSTATE #5	442	63	27,846	CRACK SEAL AND SLURRY SEAL	\$ 30,409	FY 2025/26
AVENIDA VAQUERO	CALLE VICENTE	CAMINO DE LOS MARES	218	55	11,990	GRIND AND 3" AC OVERLAY WITH BASE REPAIR	\$ 96,746	FY 2025/26
AVENIDA VISTA HERMOSA	BRIDGE	VIA CANON VERDE	800	80	64,000	SEAL CRACKS	\$ 139	FY 2025/26
AVENIDA VISTA HERMOSA	VIA CANON VERDE	AVENIDA PICO	820	80	65,600	SEAL CRACKS	\$ 142	FY 2025/26
CAMINO CAPISTRANO	DEL GADO RD	VIA BREVE	711	40	28,440	SEAL CRACKS	\$ 81	FY 2025/26
CAMINO CAPISTRANO	VIA BREVE	MONTE VISTA	511	40	20,440	SEAL CRACKS	\$ 83	FY 2025/26
CAMINO CAPISTRANO	MONTE VISTA	AVENIDA VAQUERO	1,230	65	79,950	SEAL CRACKS	\$ 292	FY 2025/26
CAMINO CAPISTRANO	AVENIDA VAQUERO	PACIFIC COAST HWY	607	65	39,455	SEAL CRACKS	\$ 160	FY 2025/26
CAMINO DE ESTRELLA	CALLE HERMOSA	CAMINO MIRA COSTA	785	78	57,850	SEAL CRACKS	\$ 223	FY 2025/26

**Appendix A**  
**Seven-Year Road Maintenance and Rehabilitation Plan based on City's Current Funding**  
**MPAH**

Sorted by Treatment Year

MPAH								
Street Name	Limits of Work		Length of Segment	Width of Segment	Pavement Area	Type of Treatment	Cost of Treatment	Year of Treatment
	From	To						
CAMINO DE ESTRELLA	INTERSTATE #5 BRIDGE	CALLE NARANJA	365	70	32,640	SEAL CRACKS	\$ 76	FY 2025/26
CAMINO DE LOS MARES	ESTANCIA	BONANZA	1,041	63	65,583	CRACK SEAL AND SLURRY SEAL	\$ 71,618	FY 2025/26
CAMINO DE LOS MARES	PORTICO DEL NORTE	CITY LIMIT	340	63	21,420	CRACK SEAL AND SLURRY SEAL	\$ 23,391	FY 2025/26
CAMINO MIRA COSTA	CAMINO DE ESTRELLA	CALLE GUAYMAS	1,437	63	90,531	SEAL CRACKS	\$ 312	FY 2025/26
CAMINO MIRA COSTA	CALLE GUAYMAS	CALLE BORREGO	489	63	30,807	SEAL CRACKS	\$ 125	FY 2025/26
CAMINO MIRA COSTA	CALLE BORREGO	CAMINO ALONDRA	469	63	29,547	SEAL CRACKS	\$ 117	FY 2025/26
CAMINO MIRA COSTA	CAMINO ALONDRA	CALLE LA VETA	567	63	35,721	SEAL CRACKS	\$ 130	FY 2025/26
CAMINO MIRA COSTA	CALLE LA VETA	CAMINO CAPISTRANO	738	63	46,494	SEAL CRACKS	\$ 179	FY 2025/26
CAMINO VERA CRUZ	CAMINO DE LOS MARES	CALLE HERALDO	438	64	28,032	SEAL CRACKS	\$ 97	FY 2025/26
CAMINO VERA CRUZ	CALLE HERALDO	RIACHUELO	918	64	58,752	SEAL CRACKS	\$ 157	FY 2025/26
CAMINO VERA CRUZ	RIACHUELO	CALLE SARMENTOSO	840	64	53,760	SEAL CRACKS	\$ 134	FY 2025/26
CAMINO VERA CRUZ	CALLE SARMENTOSO	COSTA	851	64	54,464	SEAL CRACKS	\$ 126	FY 2025/26
CAMINO VERA CRUZ	COSTA	BELLO PANORAMA	450	64	28,800	SEAL CRACKS	\$ 72	FY 2025/26
CAMINO VERA CRUZ	BELLO PANORAMA	VIA BLANCO	680	64	43,520	SEAL CRACKS	\$ 108	FY 2025/26
CAMINO VERA CRUZ	VIA BLANCO	CARRETERA	751	64	48,064	SEAL CRACKS	\$ 147	FY 2025/26
CAMINO VERA CRUZ	CARRETERA	AVENIDA VISTA HERMOSA	2,423	64	155,072	SEAL CRACKS	\$ 443	FY 2025/26
EL CAMINO REAL N	AVENIDA PICO	BOCA DE LA PLAYA	397	56	22,232	CRACK SEAL AND SLURRY SEAL	\$ 24,278	FY 2025/26
EL CAMINO REAL N	BOCA DE LA PLAYA	CALLE LAGO	116	56	4,648	CRACK SEAL AND SLURRY SEAL	\$ 5,076	FY 2025/26
EL CAMINO REAL N	AVENIDA FLORENCIA	AVENIDA DE LA GRULLA	738	56	41,328	CRACK SEAL AND SLURRY SEAL	\$ 45,131	FY 2025/26
EL CAMINO REAL N	CALLE VALLE	AVENIDA ARAGON	357	56	19,992	CRACK SEAL AND SLURRY SEAL	\$ 21,832	FY 2025/26
EL CAMINO REAL N	AVENIDA ARAGON	EL PORTAL W	306	56	17,136	CRACK SEAL AND SLURRY SEAL	\$ 18,713	FY 2025/26
EL CAMINO REAL N	AVENIDA DEL PONIENTE	CANADA W	285	56	15,960	CRACK SEAL AND SLURRY SEAL	\$ 17,429	FY 2025/26
EL CAMINO REAL N	MARIPOSA W	MARIPOSA E	50	56	2,800	CRACK SEAL AND SLURRY SEAL	\$ 3,058	FY 2025/26
EL CAMINO REAL S	AVENIDA SANTIAGO W	PASEO DE CRISTOBAL W	235	56	13,160	CRACK SEAL AND SLURRY SEAL	\$ 14,371	FY 2025/26
EL CAMINO REAL S	PASEO DE CRISTOBAL W	AVENIDA CORDOBA W	250	56	14,000	CRACK SEAL AND SLURRY SEAL	\$ 15,288	FY 2025/26
EL CAMINO REAL S	AVENIDA SAN PABLO	AVENIDA SAN GABRIEL W	199	56	11,144	CRACK SEAL AND SLURRY SEAL	\$ 12,170	FY 2025/26
EL CAMINO REAL S	INTERSTATE #5	AVENIDA MENDOCINO	425	56	23,800	CRACK SEAL AND SLURRY SEAL	\$ 25,990	FY 2025/26
EL CAMINO REAL S	AVENIDA VALENCIA W	INTERSTATE #5	430	56	24,080	GRIND AND 3" AC OVERLAY WITH BASE REPAIR	\$ 194,298	FY 2025/26
EL CAMINO REAL S	AVENIDA SAN JUAN E	AVENIDA SAN ANTONIO W	195	56	10,920	GRIND AND 3" AC OVERLAY WITH BASE REPAIR	\$ 88,112	FY 2025/26
EL CAMINO REAL S	AVENIDA MENDOCINO	AVENIDA MAGDALENA E	785	56	43,960	GRIND AND 3" AC OVERLAY WITH BASE REPAIR	\$ 354,707	FY 2025/26
AVENIDA LA PATA	VIA ONDA	AVENIDA VISTA HERMOSA	2,371	96	227,616	CRACK SEAL AND SLURRY SEAL	\$ 259,748	FY 2026/27
AVENIDA LA PATA	AVENIDA VISTA HERMOSA	CALLE SALUDA	2,053	64	131,392	CRACK SEAL AND SLURRY SEAL	\$ 149,940	FY 2026/27
AVENIDA LA PATA	AVENIDA PICO	VIA ONDA	693	64	44,352	SEAL CRACKS	\$ 208	FY 2026/27
AVENIDA LA PATA	CALLE SALUDA	CAMINO DEL RIO	1,240	64	79,360	SEAL CRACKS	\$ 258	FY 2026/27
AVENIDA LA PATA	CAMINO DEL RIO	CITY LIMITS	4,489	64	287,296	SEAL CRACKS	\$ 738	FY 2026/27
AVENIDA PICO	CALLE DE INDUSTRIAS	AVENIDA NAVARRO	253	63	15,939	CRACK SEAL AND SLURRY SEAL	\$ 18,189	FY 2026/27
AVENIDA PICO	CALLE DEL CERRO	CALLE AMANECER	2,410	88	212,080	CRACK SEAL AND SLURRY SEAL	\$ 242,019	FY 2026/27
AVENIDA PICO	CALLE AMANECER	AVENIDA LA PATA	3,550	88	312,400	CRACK SEAL AND SLURRY SEAL	\$ 356,500	FY 2026/27
AVENIDA TALEGA	CALLE CAMPANERO	AVENIDA VISTA HERMOSA	385	64	24,640	SEAL CRACKS	\$ 80	FY 2026/27
AVENIDA TALEGA	AVENIDA VISTA HERMOSA	CALLE PORTOFINO	1,011	62	62,682	SEAL CRACKS	\$ 170	FY 2026/27
AVENIDA TALEGA	CALLE PORTOFINO	CALLE SALUDA	1,300	62	80,600	SEAL CRACKS	\$ 219	FY 2026/27
AVENIDA VAQUERO	CALLE GRANDE VISTA	VIA MONTECITO	270	55	14,850	GRIND AND 3" AC OVERLAY WITH BASE REPAIR	\$ 125,214	FY 2026/27
AVENIDA VISTA HERMOSA	CAMINO VERA CRUZ	AVENIDA LA PATA	4,993	64	319,552	CRACK SEAL AND SLURRY SEAL	\$ 364,662	FY 2026/27
AVENIDA VISTA HERMOSA	AVENIDA LA PATA	BRIDGE	366	64	23,424	CRACK SEAL AND SLURRY SEAL	\$ 26,731	FY 2026/27
AVENIDA VISTA HERMOSA	CAMINO LA PEDRIZA	AVENIDA PICO	918	64	58,752	CRACK SEAL AND SLURRY SEAL	\$ 67,046	FY 2026/27
AVENIDA VISTA HERMOSA	PARK ACCESS ROAD	AVENIDA COSTA AZUL	730	80	58,400	CRACK SEAL AND SLURRY SEAL	\$ 66,644	FY 2026/27
AVENIDA VISTA HERMOSA	CALLE FRONTERA	AVENIDA PLATANAR	391	64	25,024	SEAL CRACKS	\$ 58	FY 2026/27
AVENIDA VISTA HERMOSA	AVENIDA PLATANAR	CAMINO LAUREL	890	64	56,960	SEAL CRACKS	\$ 164	FY 2026/27
AVENIDA VISTA HERMOSA	CAMINO LAUREL	VIA TURQUEZA	1,967	64	125,888	SEAL CRACKS	\$ 385	FY 2026/27
CAMINO DE LOS MARES	CAMINO VERA CRUZ	ESTANCIA	1,245	63	78,435	CRACK SEAL AND SLURRY SEAL	\$ 89,507	FY 2026/27
CAMINO DE LOS MARES	BONANZA	PORTICO DEL NORTE	1,513	63	95,319	CRACK SEAL AND SLURRY SEAL	\$ 108,775	FY 2026/27

**Appendix A**  
**Seven-Year Road Maintenance and Rehabilitation Plan based on City's Current Funding**  
**MPAH**

Sorted by Treatment Year

MPAH								
Street Name	Limits of Work		Length of Segment	Width of Segment	Pavement Area	Type of Treatment	Cost of Treatment	Year of Treatment
	From	To						
CAMINO DE LOS MARES	CALLE NARANJA	CAMINO EL MOLINO	350	70	27,130	SEAL CRACKS	\$ 74	FY 2026/27
CAMINO DE LOS MARES	MARBELLA	AVENIDA VAQUERO	1,065	70	94,680	SEAL CRACKS	\$ 260	FY 2026/27
CAMINO DE LOS MARES	AVENIDA VAQUERO	CALLE NUEVO	3,138	60	197,694	SEAL CRACKS	\$ 605	FY 2026/27
CAMINO DE LOS MARES	CALLE NUEVO	PORTICO DEL SUR	1,436	60	86,160	SEAL CRACKS	\$ 220	FY 2026/27
CAMINO DE LOS MARES	PORTICO DEL SUR	CAMINO VERA CRUZ	979	60	58,740	SEAL CRACKS	\$ 115	FY 2026/27
CAMINO DEL RIO	CALLE PRECIPICIO	AVENIDA LA PATA	1,880	60	112,800	SEAL CRACKS	\$ 290	FY 2026/27
CAMINO VERA CRUZ	VIA PACIFICA	AVENIDA PICO	1,268	64	81,152	SEAL CRACKS	\$ 183	FY 2026/27
EL CAMINO REAL N	CALLE LAGO	CALLE DE LOS MOLINOS	595	56	33,320	CRACK SEAL AND SLURRY SEAL	\$ 38,024	FY 2026/27
EL CAMINO REAL N	CALLE DE LOS MOLINOS	AVENIDA FLORENCIA	535	56	29,960	CRACK SEAL AND SLURRY SEAL	\$ 34,189	FY 2026/27
EL CAMINO REAL N	EL PORTAL W	AVENIDA DEL PONIENTE	117	56	6,552	CRACK SEAL AND SLURRY SEAL	\$ 7,477	FY 2026/27
EL CAMINO REAL N	CANADA W	ESCALONES W	293	56	16,408	CRACK SEAL AND SLURRY SEAL	\$ 18,724	FY 2026/27
EL CAMINO REAL N	ESCALONES W	MARIPOSA W	208	56	11,648	CRACK SEAL AND SLURRY SEAL	\$ 13,292	FY 2026/27
EL CAMINO REAL N	MARIPOSA E	MARQUITA W	190	56	10,640	CRACK SEAL AND SLURRY SEAL	\$ 12,142	FY 2026/27
EL CAMINO REAL N	MARIPOSA W	MARQUITA E	107	56	5,992	CRACK SEAL AND SLURRY SEAL	\$ 6,838	FY 2026/27
EL CAMINO REAL S	AVENIDA GRANADA	AVENIDA VICTORIA	253	56	14,168	CRACK SEAL AND SLURRY SEAL	\$ 16,168	FY 2026/27
EL CAMINO REAL S	AVENIDA VICTORIA	AVENIDA PRESIDIO	182	56	10,192	CRACK SEAL AND SLURRY SEAL	\$ 11,631	FY 2026/27
EL CAMINO REAL S	AVENIDA PRESIDIO	AVENIDA ROSA	93	56	5,208	CRACK SEAL AND SLURRY SEAL	\$ 5,943	FY 2026/27
EL CAMINO REAL S	AVENIDA SAN ANTONIO W	AVENIDA SAN ANTONIO E	105	56	5,880	CRACK SEAL AND SLURRY SEAL	\$ 6,710	FY 2026/27
EL CAMINO REAL S	AVENIDA SAN ANTONIO E	AVENIDA RAMONA W	200	56	11,200	CRACK SEAL AND SLURRY SEAL	\$ 12,781	FY 2026/27
EL CAMINO REAL S	AVENIDA RAMONA W	AVENIDA CORNELIO W	262	56	14,672	CRACK SEAL AND SLURRY SEAL	\$ 16,743	FY 2026/27
EL CAMINO REAL S	AVENIDA CORNELIO W	AVENIDA JUNIPERO W	328	56	18,368	CRACK SEAL AND SLURRY SEAL	\$ 20,961	FY 2026/27
EL CAMINO REAL S	AVENIDA JUNIPERO W	AVENIDA JUNIPERO PABLO	162	56	9,072	CRACK SEAL AND SLURRY SEAL	\$ 10,353	FY 2026/27
EL CAMINO REAL S	AVENIDA SAN GABRIEL W	AVENIDA SAN GABRIEL E	201	56	11,256	CRACK SEAL AND SLURRY SEAL	\$ 12,845	FY 2026/27
EL CAMINO REAL S	AVENIDA SAN GABRIEL E	INTERSTATE #5	650	56	36,400	CRACK SEAL AND SLURRY SEAL	\$ 41,538	FY 2026/27
AVENIDA LA PATA	AVENIDA PICO	CALLE AMANECER	2,410	64	154,240	SEAL CRACKS	\$ 661	FY 2027/28
AVENIDA LA PATA	CALLE AMANECER	CALLE DEL CERRO	1,150	64	73,600	SEAL CRACKS	\$ 408	FY 2027/28
AVENIDA LA PATA	CALLE DEL CERRO	CALLE IGLESIA	1,525	64	97,600	SEAL CRACKS	\$ 480	FY 2027/28
AVENIDA LA PATA	CALLE IGLESIA	END	2,209	80	176,720	SEAL CRACKS	\$ 907	FY 2027/28
AVENIDA PICO	EL CAMINO REAL N	CALLE DE LOS MOLINOS	2,573	68	174,964	CRACK SEAL AND SLURRY SEAL	\$ 208,648	FY 2027/28
AVENIDA PICO	AVENIDA NAVARRO	INTERSTATE #5	487	63	30,681	CRACK SEAL AND SLURRY SEAL	\$ 36,588	FY 2027/28
AVENIDA PICO	INTERSTATE #5	CALLE FRONTERA	2,284	88	200,992	CRACK SEAL AND SLURRY SEAL	\$ 239,687	FY 2027/28
AVENIDA PICO	AVENIDA PRESIDIO	CALLE DEL CERRO	1,100	88	96,800	CRACK SEAL AND SLURRY SEAL	\$ 115,436	FY 2027/28
AVENIDA PICO	CALLE DE LOS MOLINOS	CALLE DE INDUSTRIAS	460	63	28,980	SEAL CRACKS	\$ 63	FY 2027/28
AVENIDA PICO	AVENIDA VISTA HERMOSA	CALLE ALICANTE	1,495	88	131,560	SEAL CRACKS	\$ 563	FY 2027/28
AVENIDA PICO	CALLE ALICANTE	CAMINO CELOSIA	2,020	88	177,760	SEAL CRACKS	\$ 860	FY 2027/28
AVENIDA PICO	CAMINO CELOSIA	CAMINO LA PEDRIZA	1,649	88	145,112	SEAL CRACKS	\$ 775	FY 2027/28
AVENIDA PICO	CAMINO LA PEDRIZA	END	1,550	20	31,000	SEAL CRACKS	\$ 178	FY 2027/28
AVENIDA TALEGA	BRIDGE	CALLE CAREYES	910	62	56,420	CRACK SEAL AND SLURRY SEAL	\$ 67,282	FY 2027/28
AVENIDA TALEGA	CALLE CAREYES	CAMINO VIENTO FUERTE E	2,202	62	136,524	CRACK SEAL AND SLURRY SEAL	\$ 162,807	FY 2027/28
AVENIDA TALEGA	CAMINO VIENTO FUERTE E	CAMINO TIERRA GRANDE	2,315	62	143,530	CRACK SEAL AND SLURRY SEAL	\$ 171,162	FY 2027/28
AVENIDA VAQUERO	CAMINO CAPISTRANO	VIA CASCADITA	314	55	17,270	CRACK SEAL AND SLURRY SEAL	\$ 20,595	FY 2027/28
AVENIDA VAQUERO	CALLE VALLARTA	CALLE VICENTE	575	55	31,625	CRACK SEAL AND SLURRY SEAL	\$ 37,713	FY 2027/28
AVENIDA VAQUERO	CALLE VISTA TORITO	VIA SAN GORGONIO	1,667	55	91,685	GRIND AND 3" AC OVERLAY WITH BASE REPAIR	\$ 807,872	FY 2027/28
AVENIDA VISTA HERMOSA	BRIDGE	VIA SUERTE	510	64	32,640	CRACK SEAL AND SLURRY SEAL	\$ 38,924	FY 2027/28
AVENIDA VISTA HERMOSA	VIA SUERTE	AVENIDA TALEGA	734	64	46,976	CRACK SEAL AND SLURRY SEAL	\$ 56,020	FY 2027/28
AVENIDA VISTA HERMOSA	AVENIDA TALEGA	VIA MARFINO	662	64	42,368	CRACK SEAL AND SLURRY SEAL	\$ 50,525	FY 2027/28
AVENIDA VISTA HERMOSA	VIA MARFINO	CAMINO LA PEDRIZA	1,180	64	75,520	CRACK SEAL AND SLURRY SEAL	\$ 90,059	FY 2027/28
AVENIDA VISTA HERMOSA	BRIDGE	VIA CANON VERDE	800	80	64,000	CRACK SEAL AND SLURRY SEAL	\$ 76,321	FY 2027/28
AVENIDA VISTA HERMOSA	VIA CANON VERDE	AVENIDA PICO	820	80	65,600	CRACK SEAL AND SLURRY SEAL	\$ 78,229	FY 2027/28
CAMINO CAPISTRANO	DEL GADO RD	VIA BREVE	711	40	28,440	CRACK SEAL AND SLURRY SEAL	\$ 33,915	FY 2027/28
CAMINO CAPISTRANO	VIA BREVE	MONTE VISTA	511	40	20,440	CRACK SEAL AND SLURRY SEAL	\$ 24,375	FY 2027/28

**Appendix A**  
**Seven-Year Road Maintenance and Rehabilitation Plan based on City's Current Funding**  
**MPAH**

Sorted by Treatment Year

MPAH								
Street Name	Limits of Work		Length of Segment	Width of Segment	Pavement Area	Type of Treatment	Cost of Treatment	Year of Treatment
	From	To						
CAMINO CAPISTRANO	MONTE VISTA	AVENIDA VAQUERO	1,230	65	79,950	CRACK SEAL AND SLURRY SEAL	\$ 95,342	FY 2027/28
CAMINO CAPISTRANO	AVENIDA VAQUERO	PACIFIC COAST HWY	607	65	39,455	CRACK SEAL AND SLURRY SEAL	\$ 47,051	FY 2027/28
CAMINO DE ESTRELLA	CALLE HERMOSA	CAMINO MIRA COSTA	785	78	57,850	CRACK SEAL AND SLURRY SEAL	\$ 68,987	FY 2027/28
CAMINO DE ESTRELLA	CAMINO MIRA COSTA	INTERSTATE #5 BRIDGE	1,010	80	80,035	CRACK SEAL AND SLURRY SEAL	\$ 95,443	FY 2027/28
CAMINO DE ESTRELLA	INTERSTATE #5 BRIDGE	CALLE NARANJA	365	70	32,640	CRACK SEAL AND SLURRY SEAL	\$ 38,924	FY 2027/28
CAMINO DE LOS MARES	CALLE AGUA	MARBELLA	1,820	70	148,245	SEAL CRACKS	\$ 341	FY 2027/28
CAMINO DEL RIO	CAMINO DE LOS MARES	BRILLANTE	450	64	28,800	SEAL CRACKS	\$ 123	FY 2027/28
CAMINO DEL RIO	BRILLANTE	VIA TULIPAN	262	64	16,768	SEAL CRACKS	\$ 56	FY 2027/28
CAMINO DEL RIO	VIA TULIPAN	LEGENDARIO	580	64	37,120	SEAL CRACKS	\$ 130	FY 2027/28
CAMINO DEL RIO	LEGENDARIO	CALLE SARMENTOSO	808	64	51,712	SEAL CRACKS	\$ 232	FY 2027/28
CAMINO DEL RIO	CALLE SARMENTOSO	CALLE PRECIPICIO	2,145	60	128,700	SEAL CRACKS	\$ 498	FY 2027/28
CAMINO MIRA COSTA	CAMINO DE ESTRELLA	CALLE GUAYMAS	1,437	63	90,531	CRACK SEAL AND SLURRY SEAL	\$ 107,960	FY 2027/28
CAMINO MIRA COSTA	CALLE GUAYMAS	CALLE BORREGO	489	63	30,807	CRACK SEAL AND SLURRY SEAL	\$ 36,738	FY 2027/28
CAMINO MIRA COSTA	CALLE BORREGO	CAMINO ALONDRA	469	63	29,547	CRACK SEAL AND SLURRY SEAL	\$ 35,235	FY 2027/28
CAMINO MIRA COSTA	CAMINO ALONDRA	CALLE LA VETA	567	63	35,721	CRACK SEAL AND SLURRY SEAL	\$ 42,598	FY 2027/28
CAMINO MIRA COSTA	CALLE LA VETA	CAMINO CAPISTRANO	738	63	46,494	CRACK SEAL AND SLURRY SEAL	\$ 55,445	FY 2027/28
CAMINO VERA CRUZ	CAMINO DE LOS MARES	CALLE HERALDO	438	64	28,032	CRACK SEAL AND SLURRY SEAL	\$ 33,429	FY 2027/28
CAMINO VERA CRUZ	CALLE HERALDO	RIACHUELO	918	64	58,752	CRACK SEAL AND SLURRY SEAL	\$ 70,063	FY 2027/28
CAMINO VERA CRUZ	RIACHUELO	CALLE SARMENTOSO	840	64	53,760	CRACK SEAL AND SLURRY SEAL	\$ 64,110	FY 2027/28
CAMINO VERA CRUZ	CALLE SARMENTOSO	COSTA	851	64	54,464	CRACK SEAL AND SLURRY SEAL	\$ 64,949	FY 2027/28
CAMINO VERA CRUZ	COSTA	BELLO PANORAMA	450	64	28,800	CRACK SEAL AND SLURRY SEAL	\$ 34,345	FY 2027/28
CAMINO VERA CRUZ	BELLO PANORAMA	VIA BLANCO	680	64	43,520	CRACK SEAL AND SLURRY SEAL	\$ 51,898	FY 2027/28
CAMINO VERA CRUZ	VIA BLANCO	CARRETERA	751	64	48,064	CRACK SEAL AND SLURRY SEAL	\$ 57,317	FY 2027/28
CAMINO VERA CRUZ	CARRETERA	AVENIDA VISTA HERMOSA	2,423	64	155,072	CRACK SEAL AND SLURRY SEAL	\$ 184,926	FY 2027/28
CAMINO VERA CRUZ	AVENIDA VISTA HERMOSA	CALLE AQUAMARINA	459	64	29,376	SEAL CRACKS	\$ 72	FY 2027/28
CAMINO VERA CRUZ	CALLE AQUAMARINA	CALLE PARADISO	1,423	64	91,072	SEAL CRACKS	\$ 224	FY 2027/28
CAMINO VERA CRUZ	CALLE PARADISO	VIA PACIFICA	290	64	18,560	SEAL CRACKS	\$ 38	FY 2027/28
EL CAMINO REAL N	CAMINO CAPISTRANO	CAMINO SAN CLEMENTE	850	70	59,500	SEAL CRACKS	\$ 118	FY 2027/28
EL CAMINO REAL N	CAMINO SAN CLEMENTE	AVENIDA ESTACION	4,050	66	267,300	SEAL CRACKS	\$ 600	FY 2027/28
AVENIDA LA PATA	AVENIDA PICO	VIA ONDA	693	64	44,352	CRACK SEAL AND SLURRY SEAL	\$ 55,271	FY 2028/29
AVENIDA LA PATA	CALLE SALUDA	CAMINO DEL RIO	1,240	64	79,360	CRACK SEAL AND SLURRY SEAL	\$ 98,897	FY 2028/29
AVENIDA LA PATA	CAMINO DEL RIO	CITY LIMITS	4,489	64	287,296	CRACK SEAL AND SLURRY SEAL	\$ 358,023	FY 2028/29
AVENIDA PICO	CALLE DE LOS MOLINOS	CALLE DE INDUSTRIAS	460	63	28,980	CRACK SEAL AND SLURRY SEAL	\$ 36,114	FY 2028/29
AVENIDA PICO	AVENIDA LA PATA	THE COURTYARDS	680	85	66,270	SEAL CRACKS	\$ 164	FY 2028/29
AVENIDA TALEGA	CALLE CAMPANERO	AVENIDA VISTA HERMOSA	385	64	24,640	CRACK SEAL AND SLURRY SEAL	\$ 30,706	FY 2028/29
AVENIDA TALEGA	AVENIDA VISTA HERMOSA	CALLE PORTOFINO	1,011	62	62,682	CRACK SEAL AND SLURRY SEAL	\$ 78,113	FY 2028/29
AVENIDA TALEGA	CALLE PORTOFINO	CALLE SALUDA	1,300	62	80,600	CRACK SEAL AND SLURRY SEAL	\$ 100,442	FY 2028/29
AVENIDA VAQUERO	VIA CASCADITA	CALLE GRANDE VISTA	763	55	41,965	GRIND AND 3" AC OVERLAY WITH BASE REPAIR	\$ 386,410	FY 2028/29
AVENIDA VISTA HERMOSA	CALLE FRONTERA	AVENIDA PLATANAR	391	64	25,024	CRACK SEAL AND SLURRY SEAL	\$ 31,184	FY 2028/29
AVENIDA VISTA HERMOSA	AVENIDA PLATANAR	CAMINO LAUREL	890	64	56,960	CRACK SEAL AND SLURRY SEAL	\$ 70,983	FY 2028/29
AVENIDA VISTA HERMOSA	CAMINO LAUREL	VIA TURQUEZA	1,967	64	125,888	CRACK SEAL AND SLURRY SEAL	\$ 156,879	FY 2028/29
CAMINO DE LOS MARES	CALLE NARANJA	CAMINO EL MOLINO	350	70	27,130	CRACK SEAL AND SLURRY SEAL	\$ 33,809	FY 2028/29
CAMINO DE LOS MARES	CALLE AGUA	MARBELLA	1,820	70	148,245	CRACK SEAL AND SLURRY SEAL	\$ 184,740	FY 2028/29
CAMINO DE LOS MARES	MARBELLA	AVENIDA VAQUERO	1,065	70	94,680	CRACK SEAL AND SLURRY SEAL	\$ 117,989	FY 2028/29
CAMINO DE LOS MARES	AVENIDA VAQUERO	CALLE NUEVO	3,138	60	197,694	CRACK SEAL AND SLURRY SEAL	\$ 246,363	FY 2028/29
CAMINO DE LOS MARES	CALLE NUEVO	PORTICO DEL SUR	1,436	60	86,160	CRACK SEAL AND SLURRY SEAL	\$ 107,371	FY 2028/29
CAMINO DE LOS MARES	PORTICO DEL SUR	CAMINO VERA CRUZ	979	60	58,740	CRACK SEAL AND SLURRY SEAL	\$ 73,201	FY 2028/29
CAMINO DEL RIO	CALLE PRECIPICIO	AVENIDA LA PATA	1,880	60	112,800	CRACK SEAL AND SLURRY SEAL	\$ 140,569	FY 2028/29
CAMINO VERA CRUZ	AVENIDA VISTA HERMOSA	CALLE AQUAMARINA	459	64	29,376	CRACK SEAL AND SLURRY SEAL	\$ 36,608	FY 2028/29
CAMINO VERA CRUZ	CALLE AQUAMARINA	CALLE PARADISO	1,423	64	91,072	CRACK SEAL AND SLURRY SEAL	\$ 113,492	FY 2028/29
CAMINO VERA CRUZ	CALLE PARADISO	VIA PACIFICA	290	64	18,560	CRACK SEAL AND SLURRY SEAL	\$ 23,129	FY 2028/29



**Appendix A**  
**Seven-Year Road Maintenance and Rehabilitation Plan based on City's Current Funding**  
**MPAH**

Sorted by Treatment Year

MPAH								
Street Name	Limits of Work		Length of Segment	Width of Segment	Pavement Area	Type of Treatment	Cost of Treatment	Year of Treatment
	From	To						
CAMINO VERA CRUZ	VIA PACIFICA	AVENIDA PICO	1,268	64	81,152	CRACK SEAL AND SLURRY SEAL	\$ 101,130	FY 2028/29
EL CAMINO REAL N	AVENIDA DE LA GRULLA	CALLE VALLE	335	56	18,760	CRACK SEAL AND SLURRY SEAL	\$ 23,378	FY 2028/29
EL CAMINO REAL S	AVENIDA MATEO	AVENIDA ALGODON	290	56	16,240	SEAL CRACKS	\$ 40	FY 2028/29
EL CAMINO REAL S	AVENIDA GAVIOTA W	AVENIDA VALENCIA W	237	56	13,272	SEAL CRACKS	\$ 36	FY 2028/29
EL CAMINO REAL S	INTERSTATE #5	AVENIDA SAN JUAN E	406	56	22,736	SEAL CRACKS	\$ 61	FY 2028/29
EL CAMINO REAL S	AVENIDA SAN DIEGO	AVENIDA LUCIA	250	56	14,000	SEAL CRACKS	\$ 38	FY 2028/29
EL CAMINO REAL S	AVENIDA PALA	AVENIDA SANTA MARGARITA	249	56	13,944	SEAL CRACKS	\$ 38	FY 2028/29
AVENIDA LA PATA	AVENIDA PICO	CALLE AMANECER	2,410	64	154,240	CRACK SEAL AND SLURRY SEAL	\$ 200,861	FY 2029/30
AVENIDA LA PATA	CALLE AMANECER	CALLE DEL CERRO	1,150	64	73,600	CRACK SEAL AND SLURRY SEAL	\$ 95,846	FY 2029/30
AVENIDA LA PATA	CALLE DEL CERRO	CALLE IGLESIA	1,525	64	97,600	CRACK SEAL AND SLURRY SEAL	\$ 127,101	FY 2029/30
AVENIDA PICO	THE COURTYARDS	AVENIDA VISTA HERMOSA	2,077	88	186,430	CRACK SEAL AND SLURRY SEAL	\$ 242,780	FY 2029/30
AVENIDA PICO	AVENIDA VISTA HERMOSA	CALLE ALICANTE	1,495	88	131,560	CRACK SEAL AND SLURRY SEAL	\$ 171,325	FY 2029/30
AVENIDA PICO	CALLE ALICANTE	CAMINO CELOSIA	2,020	88	177,760	CRACK SEAL AND SLURRY SEAL	\$ 231,490	FY 2029/30
AVENIDA PICO	CAMINO LA PEDRIZA	END	1,550	20	31,000	CRACK SEAL AND SLURRY SEAL	\$ 40,370	FY 2029/30
AVENIDA PICO	AVENIDA LA PATA	THE COURTYARDS	680	85	66,270	CRACK SEAL AND SLURRY SEAL	\$ 86,301	FY 2029/30
AVENIDA VAQUERO	VIA MONTECITO	CALLE VISTA TORITO	560	55	30,800	GRIND AND 3" AC OVERLAY WITH BASE REPAIR	\$ 296,365	FY 2029/30
AVENIDA VAQUERO	VIA SAN GORGONIO	CALLE ARCO	285	55	15,675	SEAL CRACKS	\$ 44	FY 2029/30
AVENIDA VAQUERO	CALLE GUADALAJARA	CALLE VALLARTA	900	55	49,500	SEAL CRACKS	\$ 248	FY 2029/30
AVENIDA VISTA HERMOSA	VIA TURQUEZA	CAMINO VERA CRUZ	1,817	64	116,288	CRACK SEAL AND SLURRY SEAL	\$ 151,437	FY 2029/30
AVENIDA VISTA HERMOSA	I-5 BRIDGE	CALLE FRONTERA	750	64	48,000	SEAL CRACKS	\$ 238	FY 2029/30
CAMINO DE LOS MARES	CAMINO EL MOLINO	CALLE AGUA	725	70	49,760	CRACK SEAL AND SLURRY SEAL	\$ 64,800	FY 2029/30
CAMINO DEL RIO	CAMINO DE LOS MARES	BRILLANTE	450	64	28,800	CRACK SEAL AND SLURRY SEAL	\$ 37,505	FY 2029/30
CAMINO DEL RIO	BRILLANTE	VIA TULIPAN	262	64	16,768	CRACK SEAL AND SLURRY SEAL	\$ 21,836	FY 2029/30
CAMINO DEL RIO	VIA TULIPAN	LEGENDARIO	580	64	37,120	CRACK SEAL AND SLURRY SEAL	\$ 48,340	FY 2029/30
CAMINO DEL RIO	LEGENDARIO	CALLE SARMENTOSO	808	64	51,712	CRACK SEAL AND SLURRY SEAL	\$ 67,342	FY 2029/30
CAMINO DEL RIO	CALLE SARMENTOSO	CALLE PRECIPICIO	2,145	60	128,700	CRACK SEAL AND SLURRY SEAL	\$ 167,601	FY 2029/30
EL CAMINO REAL N	CAMINO CAPISTRANO	CAMINO SAN CLEMENTE	850	70	59,500	CRACK SEAL AND SLURRY SEAL	\$ 77,484	FY 2029/30
EL CAMINO REAL N	CAMINO SAN CLEMENTE	AVENIDA ESTACION	4,050	66	267,300	CRACK SEAL AND SLURRY SEAL	\$ 348,094	FY 2029/30
EL CAMINO REAL N	AVENIDA ESTACION	AVENIDA PICO	622	66	41,052	SEAL CRACKS	\$ 160	FY 2029/30
EL CAMINO REAL N	AVENIDA PALIZADA W	AVENIDA MIRAMAR	450	56	25,200	SEAL CRACKS	\$ 89	FY 2029/30
EL CAMINO REAL N	AVENIDA MIRAMAR	AVENIDA SERRA	265	56	14,840	SEAL CRACKS	\$ 64	FY 2029/30
EL CAMINO REAL N	AVENIDA SERRA	AVENIDA CABRILLO	240	56	13,440	SEAL CRACKS	\$ 55	FY 2029/30
EL CAMINO REAL N	AVENIDA CABRILLO	AVENIDA DEL MAR	275	56	15,400	SEAL CRACKS	\$ 70	FY 2029/30
EL CAMINO REAL S	AVENIDA DEL MAR	AVENIDA GRANADA	285	56	15,960	SEAL CRACKS	\$ 75	FY 2029/30
EL CAMINO REAL S	AVENIDA ROSA	AVENIDA MATEO	253	56	14,168	SEAL CRACKS	\$ 58	FY 2029/30
EL CAMINO REAL S	TRAFALGAR LN	AVENIDA CADIZ W	300	56	16,800	SEAL CRACKS	\$ 69	FY 2029/30
EL CAMINO REAL S	AVENIDA CADIZ W	AVENIDA BARCELONA	265	56	14,840	SEAL CRACKS	\$ 64	FY 2029/30
EL CAMINO REAL S	AVENIDA BARCELONA	ESPLANADE	305	56	17,080	SEAL CRACKS	\$ 67	FY 2029/30
EL CAMINO REAL S	ESPLANADE	AVENIDA SANTIAGO W	285	56	15,960	SEAL CRACKS	\$ 56	FY 2029/30
EL CAMINO REAL S	AVENIDA CORDOBA W	AVENIDA GAVIOTA W	238	56	13,328	SEAL CRACKS	\$ 58	FY 2029/30
EL CAMINO REAL S	AVENIDA SAN LUIS REY	AVENIDA SANTA INEZ	260	56	14,560	SEAL CRACKS	\$ 41	FY 2029/30
EL CAMINO REAL S	AVENIDA DOLORES	AVENIDA SAN DIEGO	270	56	15,120	SEAL CRACKS	\$ 43	FY 2029/30
EL CAMINO REAL S	AVENIDA SANTA MARGARITA	CITY LIMIT	410	56	59,360	SEAL CRACKS	\$ 168	FY 2029/30

**Appendix A**  
**Seven-Year Road Maintenance and Rehabilitation Plan based on City's Current Funding**  
**Local**

Sorted by Treatment Year

Local								
Street Name	Limits of Work		Length of Segment	Width of Segment	Pavement Area	Type of Treatment	Cost of Treatment	Year of Treatment
	From	To						
ACANTILADO	END	CALLE VALLARTA	210	36	7,560	CRACK SEAL AND SLURRY SEAL	\$ 7,560	FY 2023/24
AFLORAMIENTO	END	INCLINADO	404	40	16,160	CRACK SEAL AND SLURRY SEAL	\$ 16,160	FY 2023/24
ALDEANO	END	ALTURA	212	40	8,480	CRACK SEAL AND SLURRY SEAL	\$ 8,480	FY 2023/24
ALFORJA	END	BONANZA	581	39	22,659	CRACK SEAL AND SLURRY SEAL	\$ 22,659	FY 2023/24
ALLEY	AVENIDA CARMELO	AVENIDA LUCIA	254	19	4,826	CRACK SEAL AND SLURRY SEAL	\$ 4,826	FY 2023/24
ALTURA	SOMBREADO	ALDEANO	1,444	40	57,760	CRACK SEAL AND SLURRY SEAL	\$ 57,760	FY 2023/24
ALTURA	ALDEANO	INCLINADO	466	40	18,640	CRACK SEAL AND SLURRY SEAL	\$ 18,640	FY 2023/24
ARREOS	END	VACUNO	334	39	13,026	CRACK SEAL AND SLURRY SEAL	\$ 13,026	FY 2023/24
ARREOS	VACUNO	DOMADOR	772	39	30,108	CRACK SEAL AND SLURRY SEAL	\$ 30,108	FY 2023/24
AVENIDA ARLENA	END	AVENIDA ARLENA	87	35	4,746	CRACK SEAL AND SLURRY SEAL	\$ 4,746	FY 2023/24
AVENIDA ARLENA	LA ESPERANZA S	AVENIDA CORDOBA E	1,185	33	39,105	CRACK SEAL AND SLURRY SEAL	\$ 39,105	FY 2023/24
AVENIDA CABRILLO	AVENIDA PALIZADA W	CALLE SEVILLE N	837	24	20,088	CRACK SEAL AND SLURRY SEAL	\$ 20,088	FY 2023/24
AVENIDA CABRILLO	CALLE SEVILLE N	OLA VISTA N	1,116	40	44,640	CRACK SEAL AND SLURRY SEAL	\$ 44,640	FY 2023/24
AVENIDA CABRILLO	OLA VISTA N	EL CAMINO REAL N	1,017	40	40,680	CRACK SEAL AND SLURRY SEAL	\$ 40,680	FY 2023/24
AVENIDA CABRILLO	EL CAMINO REAL N	AVENIDA DE LA ESTRELLA	177	20	3,540	CRACK SEAL AND SLURRY SEAL	\$ 3,540	FY 2023/24
AVENIDA CORDOBA E	CALLE ALCAZAR	LADERA LN	303	32	9,696	CRACK SEAL AND SLURRY SEAL	\$ 9,696	FY 2023/24
AVENIDA CORDOBA E	VIA AVILA	VIA LA JOLLA	765	32	24,480	CRACK SEAL AND SLURRY SEAL	\$ 24,480	FY 2023/24
AVENIDA CORDOBA E	VIA LA JOLLA	VIA CATALINA	200	32	6,400	CRACK SEAL AND SLURRY SEAL	\$ 6,400	FY 2023/24
AVENIDA CORDOBA E	AVENIDA ARLENA	LA ESPERANZA S	1,350	32	43,200	CRACK SEAL AND SLURRY SEAL	\$ 43,200	FY 2023/24
AVENIDA DE LA PAZ	SOLANO	EL ORIENTE	850	35	29,750	CRACK SEAL AND SLURRY SEAL	\$ 29,750	FY 2023/24
AVENIDA DE LA RIVIERA	CALLE LAS PALMAS	CALLE MAJORCA	190	49	9,310	CRACK SEAL AND SLURRY SEAL	\$ 9,310	FY 2023/24
AVENIDA DEL PRESIDENTE	AVENIDA RAMONA W	AVENIDA CORNELIO W	280	32	8,960	SEAL CRACKS	\$ 26	FY 2023/24
AVENIDA FLORENCIA	AVENIDA HACIENDA	CALLE LAS BOLAS	233	40	9,320	CRACK SEAL AND SLURRY SEAL	\$ 9,320	FY 2023/24
AVENIDA LA CUESTA	SOLANO	CALLE EMPALME	159	32	5,088	CRACK SEAL AND SLURRY SEAL	\$ 5,088	FY 2023/24
AVENIDA LOBEIRO	AVENIDA MONTALVO	AVENIDA MONTALVO	1,765	29	51,185	CRACK SEAL AND SLURRY SEAL	\$ 51,185	FY 2023/24
AVENIDA MONTALVO	AVENIDA LOBEIRO	AVENIDA CALAFIA	394	28	11,032	CRACK SEAL AND SLURRY SEAL	\$ 11,032	FY 2023/24
AVENIDA PALIZADA E	EL CAMINO REAL N	AVENIDA DE LA ESTRELLA	192	40	7,680	CRACK SEAL AND SLURRY SEAL	\$ 7,680	FY 2023/24
AVENIDA PALIZADA E	AVENIDA DE LA ESTRELLA	I-5 SB EXIT RAMP	579	63	36,477	CRACK SEAL AND SLURRY SEAL	\$ 36,477	FY 2023/24
AVENIDA PALIZADA W	AVENIDA CABRILLO	ARENOSO LN	205	40	8,200	CRACK SEAL AND SLURRY SEAL	\$ 8,200	FY 2023/24
AVENIDA PALIZADA W	ARENOSO LN	ENCINO LN	567	40	22,680	CRACK SEAL AND SLURRY SEAL	\$ 22,680	FY 2023/24
AVENIDA PALIZADA W	LOMA LN	EL CAMINO REAL N	309	40	12,360	CRACK SEAL AND SLURRY SEAL	\$ 12,360	FY 2023/24
AVENIDA RAMONA E	END	EL CAMINO REAL S	478	39	18,642	CRACK SEAL AND SLURRY SEAL	\$ 18,642	FY 2023/24
AVENIDA SALVADOR	AVENIDA PRESIDIO	CALLE DE SOTO	456	39	17,784	CRACK SEAL AND SLURRY SEAL	\$ 17,784	FY 2023/24
AVENIDA SALVADOR	CALLE DE SOTO	AVENIDA TERESA	322	39	12,558	CRACK SEAL AND SLURRY SEAL	\$ 12,558	FY 2023/24
AVENIDA SALVADOR	AVENIDA TERESA	AVENIDA COLUMBO	502	39	19,578	CRACK SEAL AND SLURRY SEAL	\$ 19,578	FY 2023/24
AVENIDA SALVADOR	AVENIDA COLUMBO	CALLE MALAGUENA	1,121	39	43,719	CRACK SEAL AND SLURRY SEAL	\$ 43,719	FY 2023/24
AVENIDA SALVADOR	CALLE MALAGUENA	CALLE TIBIDABO	330	39	12,870	CRACK SEAL AND SLURRY SEAL	\$ 12,870	FY 2023/24
AVENIDA SALVADOR	CALLE TIBIDABO	CALLE MONSERRAT	216	39	8,424	CRACK SEAL AND SLURRY SEAL	\$ 8,424	FY 2023/24
AVENIDA SALVADOR	CALLE MONSERRAT	VISTA VALINDA	1,359	39	53,001	CRACK SEAL AND SLURRY SEAL	\$ 53,001	FY 2023/24
AVENIDA SALVADOR	VISTA VALINDA	AVENIDA SAN JUAN E	1,982	39	77,298	CRACK SEAL AND SLURRY SEAL	\$ 77,298	FY 2023/24
AVENIDA SALVADOR	AVENIDA SAN JUAN E	AVENIDA SAN PABLO	3,077	39	120,003	CRACK SEAL AND SLURRY SEAL	\$ 120,003	FY 2023/24
AVENIDA SAN GABRIEL W	END	EL CAMINO REAL S	599	24	14,376	CRACK SEAL AND SLURRY SEAL	\$ 14,376	FY 2023/24
AVENIDA TERESA	AVENIDA SALVADOR	AVENIDA COLUMBO	857	33	28,281	CRACK SEAL AND SLURRY SEAL	\$ 28,281	FY 2023/24
AVENIDA TERESA	AVENIDA COLUMBO	END	483	33	15,939	CRACK SEAL AND SLURRY SEAL	\$ 15,939	FY 2023/24
AVENIDA VICTORIA	CAZADOR LN	CORONA LN	457	40	18,280	CRACK SEAL AND SLURRY SEAL	\$ 18,280	FY 2023/24
AVENIDA VICTORIA	AVENIDA SANTA BARBARA	AVENIDA ROSA	350	40	14,000	CRACK SEAL AND SLURRY SEAL	\$ 14,000	FY 2023/24
AVENIDA VICTORIA	AVENIDA ROSA	OLA VISTA N	1,002	40	40,080	CRACK SEAL AND SLURRY SEAL	\$ 40,080	FY 2023/24
AVENIDA VICTORIA	OLA VISTA S	EL CAMINO REAL S	795	40	31,800	CRACK SEAL AND SLURRY SEAL	\$ 31,800	FY 2023/24
BONANZA	CABALLISTA DEL NORTE	REBANO	1,080	40	43,200	CRACK SEAL AND SLURRY SEAL	\$ 43,200	FY 2023/24
BONANZA	REBANO	ALFORJA	535	40	21,400	CRACK SEAL AND SLURRY SEAL	\$ 21,400	FY 2023/24

**Appendix A**  
**Seven-Year Road Maintenance and Rehabilitation Plan based on City's Current Funding**  
**Local**

Sorted by Treatment Year

Local								
Street Name	Limits of Work		Length of Segment	Width of Segment	Pavement Area	Type of Treatment	Cost of Treatment	Year of Treatment
	From	To						
BONANZA	ALFORJA	CABALLISTA DEL SUR	255	40	10,200	CRACK SEAL AND SLURRY SEAL	\$ 10,200	FY 2023/24
BONANZA	CABALLISTA DEL SUR	ESTRIBO	218	40	8,720	CRACK SEAL AND SLURRY SEAL	\$ 8,720	FY 2023/24
BONANZA	ESTRIBO	CAMINO DE LOS MARES	414	40	16,560	CRACK SEAL AND SLURRY SEAL	\$ 16,560	FY 2023/24
CABALLISTA DEL NORTE	PORTICO DEL NORTE	BONANZA	168	40	6,720	CRACK SEAL AND SLURRY SEAL	\$ 6,720	FY 2023/24
CABALLISTA DEL NORTE	BONANZA	JINETE	402	40	16,080	CRACK SEAL AND SLURRY SEAL	\$ 16,080	FY 2023/24
CABALLISTA DEL NORTE	JINETE	ESTANCIA	232	40	9,280	CRACK SEAL AND SLURRY SEAL	\$ 9,280	FY 2023/24
CABALLISTA DEL NORTE	ESTANCIA	VACUNO	523	40	20,920	CRACK SEAL AND SLURRY SEAL	\$ 20,920	FY 2023/24
CABALLISTA DEL NORTE	VACUNO	BONANZA	326	40	13,040	CRACK SEAL AND SLURRY SEAL	\$ 13,040	FY 2023/24
CADENA	END	ESTAMPIDA	448	40	17,920	CRACK SEAL AND SLURRY SEAL	\$ 17,920	FY 2023/24
CALLE ALCAZAR	END	AVENIDA CORDOBA E	339	32	10,848	CRACK SEAL AND SLURRY SEAL	\$ 10,848	FY 2023/24
CALLE ALCAZAR	AVENIDA CORDOBA E	AVENIDA DE LOS LOBOS MARINOS E	628	32	19,296	CRACK SEAL AND SLURRY SEAL	\$ 19,296	FY 2023/24
CALLE ALCAZAR	AVENIDA DE LOS LOBOS MARINOS E	AVENIDA VERDE	305	32	9,600	CRACK SEAL AND SLURRY SEAL	\$ 9,600	FY 2023/24
CALLE ALTA	END	LA ESPERANZA S	84	35	2,932	CRACK SEAL AND SLURRY SEAL	\$ 2,932	FY 2023/24
CALLE ANDALUCIA	CALLE BIENVENIDO	CITY LIMIT	939	39	36,621	CRACK SEAL AND SLURRY SEAL	\$ 36,621	FY 2023/24
CALLE BIENVENIDO	CITY LIMIT	CALLE ABRIL	242	40	9,680	CRACK SEAL AND SLURRY SEAL	\$ 9,680	FY 2023/24
CALLE BIENVENIDO	CALLE ABRIL	CALLE MAYO	178	40	7,120	CRACK SEAL AND SLURRY SEAL	\$ 7,120	FY 2023/24
CALLE BIENVENIDO	CALLE MAYO	CALLE JUNO	441	40	17,640	CRACK SEAL AND SLURRY SEAL	\$ 17,640	FY 2023/24
CALLE BIENVENIDO	CALLE JUNO	VIA MANZANA	1,196	40	47,840	CRACK SEAL AND SLURRY SEAL	\$ 47,840	FY 2023/24
CALLE BIENVENIDO	VIA MANZANA	CALLE ANDALUCIA	808	40	32,320	CRACK SEAL AND SLURRY SEAL	\$ 32,320	FY 2023/24
CALLE CUMBRE	END	CALLE VALLARTA	243	35	8,481	CRACK SEAL AND SLURRY SEAL	\$ 8,481	FY 2023/24
CALLE DE SOTO	AVENIDA PRESIDIO	CALLE NINA	262	33	8,646	CRACK SEAL AND SLURRY SEAL	\$ 8,646	FY 2023/24
CALLE DE SOTO	CALLE NINA	AVENIDA SALVADOR	1,300	33	42,900	CRACK SEAL AND SLURRY SEAL	\$ 42,900	FY 2023/24
CALLE DEL CERRO	AVENIDA PICO	AVENIDA VISTA MONTANA	2,300	50	115,000	CRACK SEAL AND SLURRY SEAL	\$ 115,000	FY 2023/24
CALLE DEL CERRO	AVENIDA VISTA MONTANA	LORCA	775	44	34,100	CRACK SEAL AND SLURRY SEAL	\$ 34,100	FY 2023/24
CALLE DEL CERRO	CAMINO IBIZA	AVENIDA VISTA MONTANA	2,025	36	72,900	CRACK SEAL AND SLURRY SEAL	\$ 72,900	FY 2023/24
CALLE DEL JUEGO	END	CALLE ESCUELA	334	35	11,657	CRACK SEAL AND SLURRY SEAL	\$ 11,657	FY 2023/24
CALLE DELICADA	END	CALLE MIGUEL	310	31	9,610	CRACK SEAL AND SLURRY SEAL	\$ 9,610	FY 2023/24
CALLE DELICADA	CALLE MIGUEL	AVENIDA PRESIDIO	1,109	31	34,379	CRACK SEAL AND SLURRY SEAL	\$ 34,379	FY 2023/24
CALLE DELICADA	AVENIDA PRESIDIO	END	945	31	29,295	CRACK SEAL AND SLURRY SEAL	\$ 29,295	FY 2023/24
CALLE DONCELLA	CALLE GUADALAJARA	CALLE ESTEBAN	218	40	8,720	CRACK SEAL AND SLURRY SEAL	\$ 8,720	FY 2023/24
CALLE DONCELLA	CALLE ESTEBAN	CALLE HERALDO	1,064	40	42,560	CRACK SEAL AND SLURRY SEAL	\$ 42,560	FY 2023/24
CALLE DORADO	END	CALLE MIGUEL	559	31	17,329	CRACK SEAL AND SLURRY SEAL	\$ 17,329	FY 2023/24
CALLE DORADO	CALLE MIGUEL	AVENIDA PRESIDIO	1,700	31	52,700	CRACK SEAL AND SLURRY SEAL	\$ 52,700	FY 2023/24
CALLE EMPALME	CALLE MIGUEL	AVENIDA PRESIDIO	857	31	26,567	CRACK SEAL AND SLURRY SEAL	\$ 26,567	FY 2023/24
CALLE EMPALME	AVENIDA PRESIDIO	CALLE FIESTA	570	31	17,670	CRACK SEAL AND SLURRY SEAL	\$ 17,670	FY 2023/24
CALLE EMPALME	CALLE FIESTA	CALLE NEBLINA	271	31	8,401	CRACK SEAL AND SLURRY SEAL	\$ 8,401	FY 2023/24
CALLE EMPALME	CALLE NEBLINA	CALLE PUEBLO	229	31	7,099	CRACK SEAL AND SLURRY SEAL	\$ 7,099	FY 2023/24
CALLE EMPALME	CALLE PUEBLO	CALLE ROBLES	177	31	5,487	CRACK SEAL AND SLURRY SEAL	\$ 5,487	FY 2023/24
CALLE EMPALME	CALLE ROBLES	CALLE FAMILIA	199	31	6,169	CRACK SEAL AND SLURRY SEAL	\$ 6,169	FY 2023/24
CALLE ESCUELA	CALLE MIGUEL	CALLE SALIDA	189	31	5,859	CRACK SEAL AND SLURRY SEAL	\$ 5,859	FY 2023/24
CALLE ESCUELA	CALLE SALIDA	CALLE DEL JUEGO	321	31	9,951	CRACK SEAL AND SLURRY SEAL	\$ 9,951	FY 2023/24
CALLE ESCUELA	CALLE DEL JUEGO	CALLE SANDIA	489	31	15,159	CRACK SEAL AND SLURRY SEAL	\$ 15,159	FY 2023/24
CALLE ESCUELA	CALLE SANDIA	AVENIDA PRESIDIO	681	31	21,111	CRACK SEAL AND SLURRY SEAL	\$ 21,111	FY 2023/24
CALLE ESTEBAN	CALLE GUADALAJARA	CALLE DONCELLA	1,423	35	49,805	CRACK SEAL AND SLURRY SEAL	\$ 49,805	FY 2023/24
CALLE FAMILIA	END	CALLE MIGUEL	327	31	10,137	CRACK SEAL AND SLURRY SEAL	\$ 10,137	FY 2023/24
CALLE FAMILIA	CALLE MIGUEL	AVENIDA PRESIDIO	905	31	28,055	CRACK SEAL AND SLURRY SEAL	\$ 28,055	FY 2023/24
CALLE FAMILIA	AVENIDA PRESIDIO	CALLE EMPALME	895	31	27,745	CRACK SEAL AND SLURRY SEAL	\$ 27,745	FY 2023/24
CALLE FAMILIA	CALLE EMPALME	END	215	31	6,665	CRACK SEAL AND SLURRY SEAL	\$ 6,665	FY 2023/24
CALLE FELICIDAD	END	CALLE MIGUEL	256	31	7,936	CRACK SEAL AND SLURRY SEAL	\$ 7,936	FY 2023/24
CALLE FELICIDAD	CALLE MIGUEL	AVENIDA PRESIDIO	1,280	31	39,680	CRACK SEAL AND SLURRY SEAL	\$ 39,680	FY 2023/24

**Appendix A**  
**Seven-Year Road Maintenance and Rehabilitation Plan based on City's Current Funding**  
**Local**

Sorted by Treatment Year

Local								
Street Name	Limits of Work		Length of Segment	Width of Segment	Pavement Area	Type of Treatment	Cost of Treatment	Year of Treatment
	From	To						
CALLE FIESTA	END	CALLE MIGUEL	540	31	16,740	CRACK SEAL AND SLURRY SEAL	\$ 16,740	FY 2023/24
CALLE FIESTA	CALLE MIGUEL	AVENIDA PRESIDIO	840	31	26,040	CRACK SEAL AND SLURRY SEAL	\$ 26,040	FY 2023/24
CALLE FIESTA	AVENIDA PRESIDIO	CALLE EMPALME	600	31	18,600	CRACK SEAL AND SLURRY SEAL	\$ 18,600	FY 2023/24
CALLE FRONTERA	CALLE VALLARTA	CALLE EMBOCADURA	625	40	25,000	CRACK SEAL AND SLURRY SEAL	\$ 25,000	FY 2023/24
CALLE FRONTERA	CALLE EMBOCADURA	CALLE FIERROS	229	40	9,160	CRACK SEAL AND SLURRY SEAL	\$ 9,160	FY 2023/24
CALLE FRONTERA	CALLE FIERROS	CALLE GANADERO	232	40	9,280	CRACK SEAL AND SLURRY SEAL	\$ 9,280	FY 2023/24
CALLE FRONTERA	CALLE GANADERO	CALLE GUADALAJARA	473	40	18,920	CRACK SEAL AND SLURRY SEAL	\$ 18,920	FY 2023/24
CALLE FRONTERA	CALLE GUADALAJARA	CALLE AMIGO	645	39	25,155	CRACK SEAL AND SLURRY SEAL	\$ 25,155	FY 2023/24
CALLE FRONTERA	CALLE AMIGO	CALLE GAUCHO	315	39	12,285	CRACK SEAL AND SLURRY SEAL	\$ 12,285	FY 2023/24
CALLE FRONTERA	CALLE GAUCHO	CALLE JUAREZ	401	39	15,639	CRACK SEAL AND SLURRY SEAL	\$ 15,639	FY 2023/24
CALLE FRONTERA	CALLE JUAREZ	CALLE SORPRESO	229	39	8,931	CRACK SEAL AND SLURRY SEAL	\$ 8,931	FY 2023/24
CALLE FRONTERA	CALLE SORPRESO	CALLE LUEGO	275	39	10,725	CRACK SEAL AND SLURRY SEAL	\$ 10,725	FY 2023/24
CALLE FRONTERA	CALLE LUEGO	CALLE CUADRA	1,003	39	39,117	CRACK SEAL AND SLURRY SEAL	\$ 39,117	FY 2023/24
CALLE FRONTERA	CALLE CUADRA	CAMINO FARO	1,463	39	57,057	CRACK SEAL AND SLURRY SEAL	\$ 57,057	FY 2023/24
CALLE FRONTERA	CAMINO FARO	AVENIDA VISTA HERMOSA	577	39	22,503	CRACK SEAL AND SLURRY SEAL	\$ 22,503	FY 2023/24
CALLE GRANDE VISTA	CALLE QUIETO	CALLE QUIETO	1,040	35	36,400	CRACK SEAL AND SLURRY SEAL	\$ 36,400	FY 2023/24
CALLE GRANDE VISTA	CALLE QUIETO	AVENIDA VAQUERO	2,900	35	101,500	CRACK SEAL AND SLURRY SEAL	\$ 101,500	FY 2023/24
CALLE GUADALAJARA	CALLE VALLARTA	CALLE DONCELLA	1,155	39	45,045	CRACK SEAL AND SLURRY SEAL	\$ 45,045	FY 2023/24
CALLE GUADALAJARA	CALLE DONCELLA	CALLE PIEDRAS	587	39	22,893	CRACK SEAL AND SLURRY SEAL	\$ 22,893	FY 2023/24
CALLE GUADALAJARA	CALLE PIEDRAS	CALLE ESTEBAN	595	40	23,800	CRACK SEAL AND SLURRY SEAL	\$ 23,800	FY 2023/24
CALLE GUADALAJARA	CALLE ESTEBAN	CALLE NUEVO	720	40	28,800	CRACK SEAL AND SLURRY SEAL	\$ 28,800	FY 2023/24
CALLE MENDOZA	END	AVENIDA PRESIDIO	416	35	14,518	CRACK SEAL AND SLURRY SEAL	\$ 14,518	FY 2023/24
CALLE MIRADOR	AVENIDA DEL REPOSO	AVENIDA DE LA GRULLA	491	29	14,239	SEAL CRACKS	\$ 42	FY 2023/24
CALLE NEBLINA	END	CALLE MIGUEL	521	31	16,151	CRACK SEAL AND SLURRY SEAL	\$ 16,151	FY 2023/24
CALLE NEBLINA	CALLE MIGUEL	AVENIDA PRESIDIO	842	31	26,102	CRACK SEAL AND SLURRY SEAL	\$ 26,102	FY 2023/24
CALLE NEBLINA	AVENIDA PRESIDIO	CALLE EMPALME	806	31	24,986	CRACK SEAL AND SLURRY SEAL	\$ 24,986	FY 2023/24
CALLE NINA	CALLE DE SOTO	END	540	29	15,660	CRACK SEAL AND SLURRY SEAL	\$ 15,660	FY 2023/24
CALLE NUEVO	CAMINO DE LOS MARES	VIA MORADA	1,092	40	43,680	CRACK SEAL AND SLURRY SEAL	\$ 43,680	FY 2023/24
CALLE NUEVO	VIA MORADA	VIA AMAPOLA	308	40	12,320	CRACK SEAL AND SLURRY SEAL	\$ 12,320	FY 2023/24
CALLE NUEVO	VIA AMAPOLA	CALLE GUADALAJARA	219	40	8,760	CRACK SEAL AND SLURRY SEAL	\$ 8,760	FY 2023/24
CALLE NUEVO	CALLE GUADALAJARA	END	196	40	7,840	CRACK SEAL AND SLURRY SEAL	\$ 7,840	FY 2023/24
CALLE PATRICIA	LA ESPERANZA S	VIA ROBINA	587	33	19,371	CRACK SEAL AND SLURRY SEAL	\$ 19,371	FY 2023/24
CALLE PATRICIA	VIA ROBINA	END	287	33	9,471	CRACK SEAL AND SLURRY SEAL	\$ 9,471	FY 2023/24
CALLE PESCADOR	CALLE MIGUEL	AVENIDA PRESIDIO	1,460	31	45,260	CRACK SEAL AND SLURRY SEAL	\$ 45,260	FY 2023/24
CALLE PIEDRAS	VIA AMAPOLA	VIA BELLOTA	173	27	4,671	CRACK SEAL AND SLURRY SEAL	\$ 4,671	FY 2023/24
CALLE PIEDRAS	VIA BELLOTA	CALLE GUADALAJARA	250	27	6,750	CRACK SEAL AND SLURRY SEAL	\$ 6,750	FY 2023/24
CALLE PUEBLO	END	CALLE MIGUEL	422	31	13,082	CRACK SEAL AND SLURRY SEAL	\$ 13,082	FY 2023/24
CALLE PUEBLO	CALLE MIGUEL	AVENIDA PRESIDIO	886	31	27,466	CRACK SEAL AND SLURRY SEAL	\$ 27,466	FY 2023/24
CALLE PUEBLO	AVENIDA PRESIDIO	CALLE EMPALME	941	31	29,171	CRACK SEAL AND SLURRY SEAL	\$ 29,171	FY 2023/24
CALLE REAL	CALLE ANDALUCIA	VIA DEL CAMPO	395	40	15,800	CRACK SEAL AND SLURRY SEAL	\$ 15,800	FY 2023/24
CALLE REAL	CALLE JUANITA	CALLE ABRIL	300	40	12,000	CRACK SEAL AND SLURRY SEAL	\$ 12,000	FY 2023/24
CALLE REAL	CALLE ABRIL	CALLE MAYO	166	40	6,640	CRACK SEAL AND SLURRY SEAL	\$ 6,640	FY 2023/24
CALLE REAL	CALLE MAYO	VIA MANZANA	296	39	11,544	CRACK SEAL AND SLURRY SEAL	\$ 11,544	FY 2023/24
CALLE REAL	VIA MANZANA	VIA DEL CAMPO	684	40	27,360	CRACK SEAL AND SLURRY SEAL	\$ 27,360	FY 2023/24
CALLE RICA	END	CALLE MIGUEL	185	35	6,457	CRACK SEAL AND SLURRY SEAL	\$ 6,457	FY 2023/24
CALLE RICA	CALLE MIGUEL	END	317	35	11,063	CRACK SEAL AND SLURRY SEAL	\$ 11,063	FY 2023/24
CALLE ROBLES	AVENIDA PRESIDIO	CALLE EMPALME	969	31	30,039	CRACK SEAL AND SLURRY SEAL	\$ 30,039	FY 2023/24
CALLE SALIDA	END	CALLE ESCUELA	456	35	15,914	CRACK SEAL AND SLURRY SEAL	\$ 15,914	FY 2023/24
CALLE SALUDA	AVENIDA LA PATA	CORTE ALMANSA	997	40	39,880	SEAL CRACKS	\$ 94	FY 2023/24
CALLE SANDIA	END	CALLE ESCUELA	455	35	15,880	CRACK SEAL AND SLURRY SEAL	\$ 15,880	FY 2023/24

**Appendix A**  
**Seven-Year Road Maintenance and Rehabilitation Plan based on City's Current Funding**  
**Local**

Sorted by Treatment Year

Local								
Street Name	Limits of Work		Length of Segment	Width of Segment	Pavement Area	Type of Treatment	Cost of Treatment	Year of Treatment
	From	To						
CALLE SEVILLE N	AVENIDA PALIZADA W	AVENIDA CABRILLO	256	40	10,240	CRACK SEAL AND SLURRY SEAL	\$ 10,240	FY 2023/24
CALLE SEVILLE N	AVENIDA CABRILLO	AVENIDA DEL MAR	273	40	10,920	CRACK SEAL AND SLURRY SEAL	\$ 10,920	FY 2023/24
CALLE VALLARTA	CALLE CUMBRE	ACANTILADO	2,300	39	89,700	CRACK SEAL AND SLURRY SEAL	\$ 89,700	FY 2023/24
CALLE VALLARTA	ACANTILADO	VIA BLANCO	273	39	10,647	CRACK SEAL AND SLURRY SEAL	\$ 10,647	FY 2023/24
CALLE VILLARIO	END	CALLE MIGUEL	300	31	9,300	CRACK SEAL AND SLURRY SEAL	\$ 9,300	FY 2023/24
CALLE VILLARIO	CALLE MIGUEL	AVENIDA PRESIDIO	980	31	30,380	CRACK SEAL AND SLURRY SEAL	\$ 30,380	FY 2023/24
CAMPO RASO	CALLE HERALDO	CHARCO	1,054	40	42,160	CRACK SEAL AND SLURRY SEAL	\$ 42,160	FY 2023/24
CAMPO RASO	CHARCO	COSTA	195	40	7,800	CRACK SEAL AND SLURRY SEAL	\$ 7,800	FY 2023/24
CAMPO RASO	COSTA	END	525	40	21,000	CRACK SEAL AND SLURRY SEAL	\$ 21,000	FY 2023/24
CANADA E	EL CAMINO REAL N	EL PORTAL E	735	40	29,400	CRACK SEAL AND SLURRY SEAL	\$ 29,400	FY 2023/24
CERCA	END	RIACHUELO	382	40	15,280	CRACK SEAL AND SLURRY SEAL	\$ 15,280	FY 2023/24
CERCADO	GANADO	ESTANCIA	921	39	35,919	CRACK SEAL AND SLURRY SEAL	\$ 35,919	FY 2023/24
CHARCO	END	CAMPO RASO	244	35	8,516	CRACK SEAL AND SLURRY SEAL	\$ 8,516	FY 2023/24
CORTE CRISTIANITOS	AVENIDA TRINIDAD	CAMINO LA PEDRIZA	360	24	8,640	CRACK SEAL AND SLURRY SEAL	\$ 8,640	FY 2023/24
DOMADOR	ESTANCIA	ARREOS	388	39	15,132	CRACK SEAL AND SLURRY SEAL	\$ 15,132	FY 2023/24
DOMADOR	ARREOS	END	234	39	9,126	CRACK SEAL AND SLURRY SEAL	\$ 9,126	FY 2023/24
EL PORTAL E	EL CAMINO REAL N	LA RONDA	211	39	8,229	CRACK SEAL AND SLURRY SEAL	\$ 8,229	FY 2023/24
EL PORTAL E	LA RONDA	LA RONDA	454	39	17,706	CRACK SEAL AND SLURRY SEAL	\$ 17,706	FY 2023/24
EL PORTAL E	LA RONDA	CANADA E	300	39	11,700	CRACK SEAL AND SLURRY SEAL	\$ 11,700	FY 2023/24
EL PORTAL E	CANADA E	AVENIDA DE LA ESTRELLA	280	39	10,920	CRACK SEAL AND SLURRY SEAL	\$ 10,920	FY 2023/24
EL PORTAL W	BUENA VISTA	AVENIDA DEL PONIENTE	995	40	39,800	CRACK SEAL AND SLURRY SEAL	\$ 39,800	FY 2023/24
ENSENADA	END	ESTAMPIDA	209	40	8,360	CRACK SEAL AND SLURRY SEAL	\$ 8,360	FY 2023/24
ENTRADA PARAISO	AVENIDA RAMONA E	CALLE REGLA	400	33	13,200	CRACK SEAL AND SLURRY SEAL	\$ 13,200	FY 2023/24
ENTRADA PARAISO	AVENIDA JUNIPERO E	END	435	33	14,355	CRACK SEAL AND SLURRY SEAL	\$ 14,355	FY 2023/24
ESCALONES E	EL CAMINO REAL N	AVENIDA DE LA ESTRELLA	760	39	29,640	CRACK SEAL AND SLURRY SEAL	\$ 29,640	FY 2023/24
ESTAMPIDA	INCLINADO	ENSENADA	395	40	15,800	CRACK SEAL AND SLURRY SEAL	\$ 15,800	FY 2023/24
ESTAMPIDA	ENSENADA	CADENA	275	40	11,000	CRACK SEAL AND SLURRY SEAL	\$ 11,000	FY 2023/24
ESTAMPIDA	CADENA	PORTICO DEL NORTE	615	40	24,600	CRACK SEAL AND SLURRY SEAL	\$ 24,600	FY 2023/24
ESTAMPIDA	PORTICO DEL SUR	NOVILLA	450	40	18,000	CRACK SEAL AND SLURRY SEAL	\$ 18,000	FY 2023/24
ESTAMPIDA	NOVILLA	OBRAJERO	244	40	9,760	CRACK SEAL AND SLURRY SEAL	\$ 9,760	FY 2023/24
ESTANCIA	CABALLISTA DEL SUR	OBRAJERO	303	40	12,120	CRACK SEAL AND SLURRY SEAL	\$ 12,120	FY 2023/24
ESTANCIA	OBRAJERO	CERCADO	500	40	20,000	CRACK SEAL AND SLURRY SEAL	\$ 20,000	FY 2023/24
ESTANCIA	CERCADO	HIERRO	147	40	5,880	CRACK SEAL AND SLURRY SEAL	\$ 5,880	FY 2023/24
ESTANCIA	HIERRO	GANADO	401	40	16,040	CRACK SEAL AND SLURRY SEAL	\$ 16,040	FY 2023/24
ESTANCIA	GANADO	DOMADOR	574	40	22,960	CRACK SEAL AND SLURRY SEAL	\$ 22,960	FY 2023/24
ESTANCIA	DOMADOR	CAMINO DE LOS MARES	177	40	7,080	CRACK SEAL AND SLURRY SEAL	\$ 7,080	FY 2023/24
ESTRIBO	END	BONANZA	199	39	7,761	CRACK SEAL AND SLURRY SEAL	\$ 7,761	FY 2023/24
GANADO	END	CERCADO	324	39	12,636	CRACK SEAL AND SLURRY SEAL	\$ 12,636	FY 2023/24
GANADO	CERCADO	ESTANCIA	601	39	23,439	CRACK SEAL AND SLURRY SEAL	\$ 23,439	FY 2023/24
HIERRO	END	ESTANCIA	326	40	13,040	CRACK SEAL AND SLURRY SEAL	\$ 13,040	FY 2023/24
INCLINADO	END	ALTURA	450	40	18,000	CRACK SEAL AND SLURRY SEAL	\$ 18,000	FY 2023/24
INCLINADO	ALTURA	ESTAMPIDA	200	40	8,000	CRACK SEAL AND SLURRY SEAL	\$ 8,000	FY 2023/24
INCLINADO	ESTAMPIDA	AFLORAMIENTO	675	40	27,000	CRACK SEAL AND SLURRY SEAL	\$ 27,000	FY 2023/24
INCLINADO	AFLORAMIENTO	SOMBREADO	688	40	27,520	CRACK SEAL AND SLURRY SEAL	\$ 27,520	FY 2023/24
JINETE	END	CABALLISTA DEL NORTE	350	40	14,000	CRACK SEAL AND SLURRY SEAL	\$ 14,000	FY 2023/24
LA ESPERANZA N	END	AVENIDA DE LA PAZ	257	35	8,995	CRACK SEAL AND SLURRY SEAL	\$ 8,995	FY 2023/24
LINDA LN	VIA MECHA	END	335	23	7,705	CRACK SEAL AND SLURRY SEAL	\$ 7,705	FY 2023/24
LLANO	RIACHUELO	RIACHUELO	1,085	40	43,400	CRACK SEAL AND SLURRY SEAL	\$ 43,400	FY 2023/24
NOVILLA	END	ESTAMPIDA	195	39	7,605	CRACK SEAL AND SLURRY SEAL	\$ 7,605	FY 2023/24
OBRAJERO	END	ESTAMPIDA	379	39	14,781	CRACK SEAL AND SLURRY SEAL	\$ 14,781	FY 2023/24



**Appendix A**  
**Seven-Year Road Maintenance and Rehabilitation Plan based on City's Current Funding**  
**Local**

Sorted by Treatment Year

Local								
Street Name	Limits of Work		Length of Segment	Width of Segment	Pavement Area	Type of Treatment	Cost of Treatment	Year of Treatment
	From	To						
OBRAJERO	ESTAMPIDA	ESTANCIA	438	39	17,082	CRACK SEAL AND SLURRY SEAL	\$ 17,082	FY 2023/24
PLAZA A LA PLAYA	AVENIDA LA COSTA	END	162	34	5,508	CRACK SEAL AND SLURRY SEAL	\$ 5,508	FY 2023/24
PUERTA DEL SOL	AVENIDA VISTA HERMOSA	CALLE ALICANTE	1,419	24	34,056	CRACK SEAL AND SLURRY SEAL	\$ 34,056	FY 2023/24
REBANO	END	BONANZA	551	39	21,489	CRACK SEAL AND SLURRY SEAL	\$ 21,489	FY 2023/24
RIACHUELO	RIACHUELO	RIACHUELO	1,080	40	43,200	CRACK SEAL AND SLURRY SEAL	\$ 43,200	FY 2023/24
RIACHUELO	RIACHUELO	LLANO	345	40	13,800	CRACK SEAL AND SLURRY SEAL	\$ 13,800	FY 2023/24
RIACHUELO	LLANO	CERCA	925	40	37,000	CRACK SEAL AND SLURRY SEAL	\$ 37,000	FY 2023/24
RIACHUELO	CERCA	LLANO	300	40	12,000	CRACK SEAL AND SLURRY SEAL	\$ 12,000	FY 2023/24
RIACHUELO	LLANO	RIACHUELO	275	40	11,000	CRACK SEAL AND SLURRY SEAL	\$ 11,000	FY 2023/24
RIACHUELO	RIACHUELO	RIACHUELO	350	40	14,000	CRACK SEAL AND SLURRY SEAL	\$ 14,000	FY 2023/24
RIACHUELO	RIACHUELO	CALLE SARMENTOSO	202	40	8,080	CRACK SEAL AND SLURRY SEAL	\$ 8,080	FY 2023/24
RIACHUELO	CAMINO VERA CRUZ	RIACHUELO	140	40	5,600	CRACK SEAL AND SLURRY SEAL	\$ 5,600	FY 2023/24
RIACHUELO	END	RIACHUELO	121	40	4,840	CRACK SEAL AND SLURRY SEAL	\$ 4,840	FY 2023/24
SOMBREADO	END	ALTURA	275	40	11,000	CRACK SEAL AND SLURRY SEAL	\$ 11,000	FY 2023/24
SOMBREADO	ALTURA	INCLINADO	195	40	7,800	CRACK SEAL AND SLURRY SEAL	\$ 7,800	FY 2023/24
SOMBREADO	INCLINADO	PORTICO DEL SUR	168	40	6,720	CRACK SEAL AND SLURRY SEAL	\$ 6,720	FY 2023/24
VACUNO	ARREOS	CABALLISTA DEL SUR	271	39	10,569	CRACK SEAL AND SLURRY SEAL	\$ 10,569	FY 2023/24
VIA AMAPOLA	END	CALLE PIEDRAS	187	27	5,049	CRACK SEAL AND SLURRY SEAL	\$ 5,049	FY 2023/24
VIA AMAPOLA	CALLE PIEDRAS	CALLE NUEVO	1,405	27	37,935	CRACK SEAL AND SLURRY SEAL	\$ 37,935	FY 2023/24
VIA AVILA	AVENIDA CORDOBA E	END	185	33	6,105	CRACK SEAL AND SLURRY SEAL	\$ 6,105	FY 2023/24
VIA BELLOTA	END	CALLE PIEDRAS	777	27	20,979	CRACK SEAL AND SLURRY SEAL	\$ 20,979	FY 2023/24
VIA BLANCO	CALLE HERALDO	CALLE VALLARTA	512	40	20,480	CRACK SEAL AND SLURRY SEAL	\$ 20,480	FY 2023/24
VIA BLANCO	CALLE VALLARTA	PENASCO	1,012	40	40,480	CRACK SEAL AND SLURRY SEAL	\$ 40,480	FY 2023/24
VIA BLANCO	PENASCO	CAMINO VERA CRUZ	196	40	7,840	CRACK SEAL AND SLURRY SEAL	\$ 7,840	FY 2023/24
VIA MORADA	END	CALLE NUEVO	500	39	19,500	CRACK SEAL AND SLURRY SEAL	\$ 19,500	FY 2023/24
VIA SOCORRO	VIA CASCADITA	VIA BALLENA	1,938	30	58,140	CRACK SEAL AND SLURRY SEAL	\$ 58,140	FY 2023/24
ALLEY	AVENIDA CABRILLO	AVENIDA DEL MAR	243	20	4,860	GRIND AND 3" AC OVERLAY WITH BASE REPAIR	\$ 32,447	FY 2024/25
ALLEY	AVENIDA DEL MAR	AVENIDA GRANADA	238	20	4,760	GRIND AND 3" AC OVERLAY WITH BASE REPAIR	\$ 31,780	FY 2024/25
ALLEY	AVENIDA SAN GABRIEL E	AVENIDA MAGDALENA E	946	20	38,780	GRIND AND 3" AC OVERLAY WITH BASE REPAIR	\$ 258,910	FY 2024/25
ALLEY	AVENIDA PALIZADA W	AVENIDA MIRAMAR	306	20	6,120	GRIND AND 2" AC OVERLAY WITH BASE REPAIR	\$ 27,003	FY 2024/25
ALLEY	AVENIDA GAVIOTA W	AVENIDA VALENCIA W	266	20	5,320	GRIND AND 2" AC OVERLAY WITH BASE REPAIR	\$ 23,473	FY 2024/25
AVENIDA ALESSANDRO W	AVENIDA SAN ANTONIO W	OLA VISTA S	972	23	22,356	GRIND AND 3" AC OVERLAY WITH BASE REPAIR	\$ 172,619	FY 2024/25
AVENIDA CABRILLO	Y INTERSECTION	AVENIDA PALIZADA W	175	24	4,200	GRIND AND 2" AC OVERLAY WITH BASE REPAIR	\$ 21,457	FY 2024/25
AVENIDA CALAFIA	BEACH PARK ENTRANCE	AVENIDA MONTALVO	1,075	39	41,925	GRIND AND 2" AC OVERLAY WITH BASE REPAIR	\$ 214,190	FY 2024/25
AVENIDA CORNELIO W	END	EL CAMINO REAL S	520	29	15,080	GRIND AND 3" AC OVERLAY WITH BASE REPAIR	\$ 116,439	FY 2024/25
AVENIDA DE LA RIVIERA	END	CALLE CAPRI	200	49	9,800	CRACK SEAL AND SLURRY SEAL	\$ 10,241	FY 2024/25
AVENIDA DE LA RIVIERA	CALLE CAPRI	CALLE MADIERA	157	49	7,693	CRACK SEAL AND SLURRY SEAL	\$ 8,039	FY 2024/25
AVENIDA DE LA RIVIERA	CALLE MADIERA	CALLE MONACO	116	49	5,684	CRACK SEAL AND SLURRY SEAL	\$ 5,940	FY 2024/25
AVENIDA DE LA RIVIERA	CALLE MAJORCA	OLA VISTA S	297	49	14,553	GRIND AND 2" AC OVERLAY WITH BASE REPAIR	\$ 74,350	FY 2024/25
AVENIDA DE LOS LOBOS MARINOS	CALLE ALCAZAR	END	457	20	9,140	GRIND AND 2" AC OVERLAY WITH BASE REPAIR	\$ 46,695	FY 2024/25
AVENIDA DEL MAR	ALAMEDA LN	SANTA ANA LN	103	39	4,017	GRIND AND 3" AC OVERLAY WITH BASE REPAIR	\$ 31,017	FY 2024/25
AVENIDA DEL MAR	AVENIDA SANTA BARBARA	ALAMEDA LN	151	39	5,889	GRIND AND 3" AC OVERLAY WITH BASE REPAIR	\$ 45,471	FY 2024/25
AVENIDA DEL MAR	OLA VISTA N	EL CAMINO REAL S	914	59	53,926	GRIND AND 3" AC OVERLAY WITH BASE REPAIR	\$ 416,384	FY 2024/25
AVENIDA LA COSTA	PLAZA A LA PLAYA	CALLE MONTE CRISTO	709	39	27,651	CRACK SEAL AND SLURRY SEAL	\$ 28,895	FY 2024/25
AVENIDA MADRID	OLA VISTA S	AVENIDA MONTEREY	516	40	20,640	CRACK SEAL AND SLURRY SEAL	\$ 21,569	FY 2024/25
AVENIDA MATEO	AVENIDA MONTEREY	EL CAMINO REAL S	607	40	24,280	GRIND AND 2" AC OVERLAY WITH BASE REPAIR	\$ 124,044	FY 2024/25
AVENIDA MONTALVO	AVENIDA LOBEIRO	AVENIDA LOBEIRO	1,384	28	38,752	GRIND AND 2" AC OVERLAY WITH BASE REPAIR	\$ 197,980	FY 2024/25
AVENIDA PICO	CALLE DESHECHA	EL CAMINO REAL N	145	49	7,105	GRIND AND 2" AC OVERLAY WITH BASE REPAIR	\$ 36,299	FY 2024/25
AVENIDA RAMONA E	OLA VISTA S	AVENIDA DEL PRESIDENTE	1,209	23	27,807	CRACK SEAL AND SLURRY SEAL	\$ 29,058	FY 2024/25
AVENIDA SAN JUAN E	LA CIMA	AVENIDA SALVADOR	204	29	5,916	CRACK SEAL AND SLURRY SEAL	\$ 6,182	FY 2024/25

**Appendix A**  
**Seven-Year Road Maintenance and Rehabilitation Plan based on City's Current Funding**  
**Local**

Sorted by Treatment Year

Local								
Street Name	Limits of Work		Length of Segment	Width of Segment	Pavement Area	Type of Treatment	Cost of Treatment	Year of Treatment
	From	To						
AVENIDA SAN JUAN E	CALLE ALCAZAR	ENTRADA PARAISO	504	29	14,616	GRIND AND 2" AC OVERLAY WITH BASE REPAIR	\$ 74,672	FY 2024/25
AVENIDA SAN JUAN E	ENTRADA PARAISO	CALLE MARIA	395	29	11,455	GRIND AND 2" AC OVERLAY WITH BASE REPAIR	\$ 58,522	FY 2024/25
AVENIDA VALENCIA W	CALLE TOLEDO	OLA VISTA S	995	40	39,800	GRIND AND 2" AC OVERLAY WITH BASE REPAIR	\$ 203,334	FY 2024/25
AVENIDA VICTORIA	MONTEREY LN	CAZADOR LN	451	40	18,040	CRACK SEAL AND SLURRY SEAL	\$ 18,852	FY 2024/25
BOCA DE LA PLAYA	CALLE LAS BOLAS	EL CAMINO REAL N	232	40	9,280	GRIND AND 2" AC OVERLAY WITH BASE REPAIR	\$ 47,410	FY 2024/25
CALLE ALCAZAR	AVENIDA VERDE	AVENIDA SAN JUAN E	298	32	9,536	GRIND AND 3" AC OVERLAY WITH BASE REPAIR	\$ 73,631	FY 2024/25
CALLE ALICANTE	PUERTA DEL SOL	CALLE BATIDO	379	24	9,096	GRIND AND 3" AC OVERLAY WITH BASE REPAIR	\$ 70,234	FY 2024/25
CALLE DEL CERRO	AVENIDA VISTA MONTANA	AVENIDA LA PATA	1,994	36	71,784	CRACK SEAL AND SLURRY SEAL	\$ 75,014	FY 2024/25
CALLE DEL CERRO	LORCA	CAMINO IBIZA	1,010	36	36,360	GRIND AND 2" AC OVERLAY WITH BASE REPAIR	\$ 185,759	FY 2024/25
CALLE GUADALAJARA	AVENIDA VAQUERO	CALLE JUAREZ	460	40	18,400	GRIND AND 2" AC OVERLAY WITH BASE REPAIR	\$ 94,004	FY 2024/25
CALLE GUADALAJARA	CALLE FRONTERA	CALLE GAUCHO	826	39	32,214	GRIND AND 2" AC OVERLAY WITH BASE REPAIR	\$ 164,578	FY 2024/25
CALLE MADIERA	END	AVENIDA DE LA RIVIERA	165	29	4,785	CRACK SEAL AND SLURRY SEAL	\$ 5,000	FY 2024/25
CALLE MAJORCA	END	AVENIDA DE LA RIVIERA	223	35	7,805	CRACK SEAL AND SLURRY SEAL	\$ 8,156	FY 2024/25
CALLE PUENTE	CANADA W	ESCALONES W	468	40	18,720	SEAL CRACKS	\$ 34	FY 2024/25
CALLE REGLA	END	ENTRADA PARAISO	141	35	4,921	GRIND AND 2" AC OVERLAY WITH BASE REPAIR	\$ 25,141	FY 2024/25
CALLE VALLE	CALLE DE LOS MOLINOS	LOS OBREROS LN	165	29	4,785	CRACK SEAL AND SLURRY SEAL	\$ 5,000	FY 2024/25
CALLE VALLE	CALLE BONITO	EL CAMINO REAL N	700	29	20,300	CRACK SEAL AND SLURRY SEAL	\$ 21,214	FY 2024/25
CAZADOR LN	ELENA LN	OLA VISTA S	885	28	24,780	SEAL CRACKS	\$ 80	FY 2024/25
COSTA	CAMPO RASO	CAMINO VERA CRUZ	162	35	5,654	GRIND AND 3" AC OVERLAY WITH BASE REPAIR	\$ 43,657	FY 2024/25
DEL GADO RD	CAMINO CAPISTRANO	CITY LIMIT	994	35	34,790	GRIND AND 3" AC OVERLAY WITH BASE REPAIR	\$ 268,627	FY 2024/25
ESPLANADE	PASEO DE CRISTOBAL W	VISTA MARINA	280	64	17,920	GRIND AND 2" AC OVERLAY WITH BASE REPAIR	\$ 91,551	FY 2024/25
LA RAMBLA	PASEO DE CRISTOBAL W	BOCA DEL CANON	282	24	6,768	GRIND AND 2" AC OVERLAY WITH BASE REPAIR	\$ 34,577	FY 2024/25
LA VENTANA	MONTE VISTA	END	653	40	26,120	CRACK SEAL AND SLURRY SEAL	\$ 27,295	FY 2024/25
LA VENTANA	VIA BREVE	MONTE VISTA	485	40	19,400	GRIND AND 2" AC OVERLAY WITH BASE REPAIR	\$ 99,112	FY 2024/25
LADERA LN	END	AVENIDA CORDOBA E	247	35	8,620	GRIND AND 2" AC OVERLAY WITH BASE REPAIR	\$ 44,039	FY 2024/25
MARIPOSA E	EL CAMINO REAL N	AVENIDA DE LA ESTRELLA	592	40	23,680	GRIND AND 2" AC OVERLAY WITH BASE REPAIR	\$ 120,978	FY 2024/25
MARQUITA E	EL CAMINO REAL N	AVENIDA DE LA ESTRELLA	431	29	12,499	GRIND AND 2" AC OVERLAY WITH BASE REPAIR	\$ 63,856	FY 2024/25
OLA VISTA S	AVENIDA JUNIPERO W	PASEO DE LA SERENATA	372	30	11,160	GRIND AND 2" AC OVERLAY WITH BASE REPAIR	\$ 57,015	FY 2024/25
PASEO DE CRISTOBAL	END	ESPLANADE	358	52	18,616	GRIND AND 2" AC OVERLAY WITH BASE REPAIR	\$ 95,107	FY 2024/25
PLAZA A LA PLAYA	END	AVENIDA LA COSTA	167	34	9,248	CRACK SEAL AND SLURRY SEAL	\$ 9,664	FY 2024/25
PUERTA DEL SOL	END	AVENIDA VISTA HERMOSA	297	20	5,940	GRIND AND 2" AC OVERLAY WITH BASE REPAIR	\$ 30,347	FY 2024/25
VIA NADA	END	CALLE GRANDE VISTA	244	35	8,540	GRIND AND 2" AC OVERLAY WITH BASE REPAIR	\$ 43,630	FY 2024/25
VIA SAN GORGONIO	VIA SAN JACINTO	CALLE VISTA TORITO	1,255	40	50,200	CRACK SEAL AND SLURRY SEAL	\$ 52,459	FY 2024/25
ALAMEDA LN	AVENIDA DEL MAR	AVENIDA DEL MAR	556	30	16,680	CRACK SEAL AND SLURRY SEAL	\$ 18,215	FY 2025/26
ARENOSO LN	END	AVENIDA PALIZADA W	450	29	13,050	CRACK SEAL AND SLURRY SEAL	\$ 14,251	FY 2025/26
AVENIDA ALGODON	AVENIDA MONTEREY	EL CAMINO REAL S	700	39	27,300	GRIND AND 3" AC OVERLAY WITH BASE REPAIR	\$ 220,280	FY 2025/26
AVENIDA AMADIS	AVENIDA ESPLANADIAN	AVENIDA DEL PRESIDENTE	279	32	8,928	GRIND AND 3" AC OVERLAY WITH BASE REPAIR	\$ 72,039	FY 2025/26
AVENIDA CABALLEROS	EL ORIENTE	AVENIDA PALIZADA W	616	33	20,328	GRIND AND 3" AC OVERLAY WITH BASE REPAIR	\$ 164,024	FY 2025/26
AVENIDA COLUMBO	AVENIDA SALVADOR	END	740	33	24,420	GRIND AND 3" AC OVERLAY WITH BASE REPAIR	\$ 197,041	FY 2025/26
AVENIDA COLUMBO	AVENIDA TERESA	AVENIDA SALVADOR	274	33	9,042	GRIND AND 2" AC OVERLAY WITH BASE REPAIR	\$ 48,273	FY 2025/26
AVENIDA CORDOBA E	LADERA LN	VIA AVILA	232	32	7,424	GRIND AND 3" AC OVERLAY WITH BASE REPAIR	\$ 59,903	FY 2025/26
AVENIDA CORDOBA E	VIA CATALINA	VIA LA MESA	222	32	7,104	GRIND AND 3" AC OVERLAY WITH BASE REPAIR	\$ 57,321	FY 2025/26
AVENIDA DE LA RIVIERA	CALLE MONACO	CALLE MONTE CARLO	142	49	6,958	CRACK SEAL AND SLURRY SEAL	\$ 7,598	FY 2025/26
AVENIDA DE LA RIVIERA	CALLE MONTE CARLO	CALLE LAS PALMAS	119	49	5,831	CRACK SEAL AND SLURRY SEAL	\$ 6,368	FY 2025/26
AVENIDA DEL MAR	CORONADO LN	ALAMEDA LN	267	40	10,680	GRIND AND 3" AC OVERLAY WITH BASE REPAIR	\$ 86,175	FY 2025/26
AVENIDA DEL MAR	ALAMEDA LN	ACEBO LN	109	39	4,251	GRIND AND 3" AC OVERLAY WITH BASE REPAIR	\$ 34,301	FY 2025/26
AVENIDA DEL MAR	ACEBO LN	AVENIDA GRANADA	288	40	12,200	GRIND AND 3" AC OVERLAY WITH BASE REPAIR	\$ 98,440	FY 2025/26
AVENIDA DEL MAR	AVENIDA GRANADA	CALLE SEVILLE N	520	40	20,800	GRIND AND 3" AC OVERLAY WITH BASE REPAIR	\$ 167,832	FY 2025/26
AVENIDA DEL MAR	CALLE SEVILLE N	OLA VISTA N	1,180	59	69,620	GRIND AND 3" AC OVERLAY WITH BASE REPAIR	\$ 561,753	FY 2025/26
AVENIDA ESTACION	EL CAMINO REAL N	CALLE DESHECHA	265	63	16,695	GRIND AND 3" AC OVERLAY WITH BASE REPAIR	\$ 134,709	FY 2025/26

**Appendix A**  
**Seven-Year Road Maintenance and Rehabilitation Plan based on City's Current Funding**  
**Local**

**Sorted by Treatment Year**

Local								
Street Name	Limits of Work		Length of Segment	Width of Segment	Pavement Area	Type of Treatment	Cost of Treatment	Year of Treatment
	From	To						
AVENIDA FABRICANTE	CALLE IGLESIA	END	1,214	24	29,136	CRACK SEAL AND SLURRY SEAL	\$ 31,817	FY 2025/26
AVENIDA FLORENCIA	AVENIDA PELAYO	AVENIDA DE LA GRULLA	265	40	10,600	GRIND AND 2" AC OVERLAY WITH BASE REPAIR	\$ 56,591	FY 2025/26
AVENIDA GRANADA	AVENIDA DEL MAR	AVENIDA CABRILLO	587	40	23,480	CRACK SEAL AND SLURRY SEAL	\$ 25,641	FY 2025/26
AVENIDA LA COSTA	CALLE MONACO	CALLE LAS PALMAS	282	35	9,870	CRACK SEAL AND SLURRY SEAL	\$ 10,778	FY 2025/26
AVENIDA LA COSTA	CALLE MONTE CRISTO	CALLE MONACO	324	35	11,340	GRIND AND 2" AC OVERLAY WITH BASE REPAIR	\$ 60,542	FY 2025/26
AVENIDA PRESIDIO	CALLE PUEBLO	CALLE FAMILIA	237	39	9,243	GRIND AND 2" AC OVERLAY WITH BASE REPAIR	\$ 49,346	FY 2025/26
AVENIDA PRESIDIO	CALLE MIGUEL	CALLE EMPALME	150	39	5,850	SEAL CRACKS	\$ 20	FY 2025/26
AVENIDA PRESIDIO	CALLE EMPALME	CALLE FIESTA	191	39	7,449	SEAL CRACKS	\$ 30	FY 2025/26
AVENIDA RAMONA E	ENTRADA PARAISO	END	710	29	20,590	GRIND AND 3" AC OVERLAY WITH BASE REPAIR	\$ 166,138	FY 2025/26
AVENIDA SAN ANTONIO W	AVENIDA ALESSANDRO W	OLA VISTA S	1,010	23	23,230	GRIND AND 3" AC OVERLAY WITH BASE REPAIR	\$ 187,439	FY 2025/26
AVENIDA SAN JUAN E	AVENIDA BUENA SUERTE	LA CIMA	667	29	19,343	GRIND AND 2" AC OVERLAY WITH BASE REPAIR	\$ 103,268	FY 2025/26
AVENIDA VICTORIA	AVENIDA DEL MAR	MONTEREY LN	570	40	22,800	GRIND AND 3" AC OVERLAY WITH BASE REPAIR	\$ 183,970	FY 2025/26
AVENIDA VICTORIA	CORONA LN	AVENIDA MADRID	220	40	8,800	GRIND AND 3" AC OVERLAY WITH BASE REPAIR	\$ 71,006	FY 2025/26
AVENIDA VICTORIA	AVENIDA MADRID	AVENIDA MONTEREY	239	40	9,560	GRIND AND 3" AC OVERLAY WITH BASE REPAIR	\$ 77,138	FY 2025/26
AVENIDA VICTORIA	AVENIDA MONTEREY	AVENIDA SANTA BARBARA	343	40	13,720	GRIND AND 3" AC OVERLAY WITH BASE REPAIR	\$ 110,705	FY 2025/26
CALLE ALICANTE	CALLE BATIDO	AVENIDA PICO	314	24	7,536	GRIND AND 3" AC OVERLAY WITH BASE REPAIR	\$ 60,807	FY 2025/26
CALLE CAPRI	END	AVENIDA DE LA RIVIERA	150	28	4,200	GRIND AND 2" AC OVERLAY WITH BASE REPAIR	\$ 22,423	FY 2025/26
CALLE DESHECHA	AVENIDA ESTACION	AVENIDA PICO	494	26	12,844	SEAL CRACKS	\$ 39	FY 2025/26
CALLE DESHECHA	BOCA DE LA PLAYA	AVENIDA PICO	323	26	8,398	SEAL CRACKS	\$ 24	FY 2025/26
CALLE GRANDE VISTA	END	CALLE QUIETO	364	35	12,740	CRACK SEAL AND SLURRY SEAL	\$ 13,912	FY 2025/26
CALLE GUADALAJARA	CALLE JUAREZ	CALLE HIDALGO	830	38	31,540	GRIND AND 2" AC OVERLAY WITH BASE REPAIR	\$ 168,385	FY 2025/26
CALLE LAGO	END	EL CAMINO REAL N	411	29	11,919	SEAL CRACKS	\$ 28	FY 2025/26
CALLE LAS PALMAS	AVENIDA LA COSTA	AVENIDA DE LA RIVIERA	428	35	14,980	GRIND AND 2" AC OVERLAY WITH BASE REPAIR	\$ 79,975	FY 2025/26
CALLE MAYITA	END	AVENIDA SAN JUAN E	90	35	3,150	CRACK SEAL AND SLURRY SEAL	\$ 3,440	FY 2025/26
CALLE MONTE CRISTO	AVENIDA LA COSTA	AVENIDA DE LA RIVIERA	421	35	14,735	CRACK SEAL AND SLURRY SEAL	\$ 16,091	FY 2025/26
CALLE PUENTE	ESCALONES W	MARIPOSA W	252	40	10,080	GRIND AND 2" AC OVERLAY WITH BASE REPAIR	\$ 53,815	FY 2025/26
CALLE PUENTE	MARIPOSA W	LA PALOMA	260	40	10,400	GRIND AND 2" AC OVERLAY WITH BASE REPAIR	\$ 55,523	FY 2025/26
CALLE RECODO	CALLE AMANECER	END	715	44	31,460	SEAL CRACKS	\$ 91	FY 2025/26
CALLE SACRAMENTO	CALLE COLINA	AVENIDA FLORENCIA	732	40	29,280	SEAL CRACKS	\$ 107	FY 2025/26
CALLE SALUDA	CORTE ALMANSA	CALLE LA FRENTE	598	40	23,920	GRIND AND 2" AC OVERLAY WITH BASE REPAIR	\$ 127,704	FY 2025/26
CALLE SALUDA	CALLE LA FRENTE	AVENIDA FRESAS	589	40	23,560	GRIND AND 2" AC OVERLAY WITH BASE REPAIR	\$ 125,782	FY 2025/26
CALLE TOLEDO	ESPLANADE	PASEO DE CRISTOBAL W	235	64	15,040	SEAL CRACKS	\$ 61	FY 2025/26
CALLE TOLEDO	PASEO DE CRISTOBAL W	AVENIDA CORDOBA W	480	64	30,720	SEAL CRACKS	\$ 137	FY 2025/26
CALLE TOLEDO	AVENIDA GAVIOTA W	AVENIDA VALENCIA W	351	64	22,464	SEAL CRACKS	\$ 72	FY 2025/26
CALLE VALLARTA	AVENIDA VAQUERO	CALLE AMABLE	938	39	36,582	SEAL CRACKS	\$ 91	FY 2025/26
CAMINO FARO	CALLE FRONTERA	CAMINO BUCANERO	690	32	22,080	SEAL CRACKS	\$ 55	FY 2025/26
CHIQUITA	LA RONDA	LA RONDA	347	29	10,063	SEAL CRACKS	\$ 37	FY 2025/26
CHIQUITA	EL PORTAL E	CHIQUITA	200	29	10,614	SEAL CRACKS	\$ 29	FY 2025/26
EL ORIENTE	AVENIDA CABALLEROS	AVENIDA DE LA PAZ	460	54	24,840	GRIND AND 3" AC OVERLAY WITH BASE REPAIR	\$ 200,430	FY 2025/26
ENTRADA PARAISO	AVENIDA SAN JUAN E	CERRITO CIELO	155	33	5,115	CRACK SEAL AND SLURRY SEAL	\$ 5,586	FY 2025/26
ENTRADA PARAISO	CERRITO CIELO	AVENIDA RAMONA E	340	33	11,220	CRACK SEAL AND SLURRY SEAL	\$ 12,253	FY 2025/26
ENTRADA PARAISO	CALLE REGLA	AVENIDA JUNIPERO E	165	33	5,445	GRIND AND 3" AC OVERLAY WITH BASE REPAIR	\$ 43,935	FY 2025/26
ESPLANADE	VISTA MARINA	CALLE CONCHITA	185	64	11,840	SEAL CRACKS	\$ 51	FY 2025/26
ESPLANADE	CALLE CONCHITA	TRAFALGAR LN	275	64	17,600	SEAL CRACKS	\$ 75	FY 2025/26
ESPLANADE	AVENIDA BARCELONA	POCO PASEO	231	64	14,784	SEAL CRACKS	\$ 39	FY 2025/26
ESPLANADE	POCO PASEO	CALLE TOLEDO	168	64	10,752	SEAL CRACKS	\$ 35	FY 2025/26
ESPLANADE	OLA VISTA S	EL CAMINO REAL S	1,389	40	55,560	SEAL CRACKS	\$ 235	FY 2025/26
MONTEREY LN	AVENIDA VICTORIA	CORONADO LN	116	25	2,900	GRIND AND 2" AC OVERLAY WITH BASE REPAIR	\$ 15,482	FY 2025/26
MONTEREY LN	CORONADO LN	ALAMEDA LN	125	25	3,125	SEAL CRACKS	\$ 11	FY 2025/26
OLA VISTA S	ESPLANADE	AVENIDA SANTIAGO W	171	39	6,669	GRIND AND 3" AC OVERLAY WITH BASE REPAIR	\$ 53,811	FY 2025/26



**Appendix A**  
**Seven-Year Road Maintenance and Rehabilitation Plan based on City's Current Funding**  
**Local**

Sorted by Treatment Year

Local								
Street Name	Limits of Work		Length of Segment	Width of Segment	Pavement Area	Type of Treatment	Cost of Treatment	Year of Treatment
	From	To						
OLA VISTA S	PASEO DE LA SERENATA	AVENIDA DE LA RIVIERA	332	20	6,640	GRIND AND 2" AC OVERLAY WITH BASE REPAIR	\$ 35,450	FY 2025/26
OLA VISTA S	AVENIDA SANTA BARBARA	AVENIDA MONTEREY	273	39	10,647	SEAL CRACKS	\$ 29	FY 2025/26
OLA VISTA S	AVENIDA SANTIAGO W	PASEO DE CRISTOBAL W	267	39	10,413	SEAL CRACKS	\$ 36	FY 2025/26
OLA VISTA S	PASEO DE CRISTOBAL W	AVENIDA CORDOBA W	328	39	12,792	SEAL CRACKS	\$ 47	FY 2025/26
OLA VISTA S	AVENIDA GAVIOTA W	AVENIDA GAVIOTA W	218	39	8,502	SEAL CRACKS	\$ 31	FY 2025/26
OLA VISTA S	AVENIDA PRINCESA	AVENIDA PRINCESA	145	52	7,540	SEAL CRACKS	\$ 27	FY 2025/26
OLA VISTA S	AVENIDA DE LOS LOBOS MARINOS W	AVENIDA SAN ANTONIO W	515	52	26,780	SEAL CRACKS	\$ 114	FY 2025/26
OLA VISTA S	AVENIDA SAN ANTONIO W	AVENIDA ALESSANDRO W	210	25	5,250	SEAL CRACKS	\$ 20	FY 2025/26
PASADENA CT	END	CAZADOR LN	210	35	7,329	GRIND AND 3" AC OVERLAY WITH BASE REPAIR	\$ 59,137	FY 2025/26
PASADENA CT	CAZADOR LN	AVENIDA VICTORIA	192	35	6,701	GRIND AND 3" AC OVERLAY WITH BASE REPAIR	\$ 54,069	FY 2025/26
VIA ZAPATA	VIA CISCO	END	670	39	26,130	GRIND AND 2" AC OVERLAY WITH BASE REPAIR	\$ 139,503	FY 2025/26
ALLEY	AVENIDA DE LA GRULLA	AVENIDA DE LA GRULLA	941	19	17,879	RECONSTRUCT STRUCTURE (AC)	\$ 307,948	FY 2026/27
ALLEY	AVENIDA MATEO	AVENIDA ALGODON	225	20	4,500	RECONSTRUCT STRUCTURE (AC)	\$ 77,508	FY 2026/27
ALLEY	OLA VISTA N	ALLEY EO EL CAMINO REAL	805	20	16,100	RECONSTRUCT STRUCTURE (AC)	\$ 277,306	FY 2026/27
ARBOLADO	CAMINO VERA CRUZ	END	580	32	18,560	SEAL CRACKS	\$ 50	FY 2026/27
AVENIDA ACAPULCO	AVENIDA SAN PABLO	AVENIDA ADOBE (S)	527	40	21,080	SEAL CRACKS	\$ 56	FY 2026/27
AVENIDA ACAPULCO	AVENIDA ADOBE (S)	AVENIDA ADOBE (N)	892	40	35,680	SEAL CRACKS	\$ 96	FY 2026/27
AVENIDA ACAPULCO	AVENIDA ADOBE (N)	VIA CISCO	575	40	23,000	SEAL CRACKS	\$ 62	FY 2026/27
AVENIDA ACAPULCO	VIA CISCO	AVENIDA DEL VERDOR	755	40	30,200	SEAL CRACKS	\$ 81	FY 2026/27
AVENIDA ACAPULCO	AVENIDA DEL VERDOR	VIA FLORIDA	828	40	33,120	SEAL CRACKS	\$ 89	FY 2026/27
AVENIDA ACAPULCO	VIA PROMONTORIO	VIA DESEO	358	40	14,320	SEAL CRACKS	\$ 38	FY 2026/27
AVENIDA ACAPULCO	VIA DESEO	AVENIDA SAN PABLO	1,582	40	63,280	SEAL CRACKS	\$ 169	FY 2026/27
AVENIDA CALAFIA	OLA VISTA S	AVENIDA DEL PRESIDENTE	370	39	14,430	CRACK SEAL AND SLURRY SEAL	\$ 16,467	FY 2026/27
AVENIDA CORDOBA E	VIA LA MESA	LA ESPERANZA S	418	32	13,376	GRIND AND 3" AC OVERLAY WITH BASE REPAIR	\$ 112,786	FY 2026/27
AVENIDA COTA	AVENIDA COSTANSO	BEND	825	21	17,325	CRACK SEAL AND SLURRY SEAL	\$ 19,771	FY 2026/27
AVENIDA DE LA ESTRELLA	AVENIDA SIERRA	CALLE REDONDEL	241	40	9,640	GRIND AND 2" AC OVERLAY WITH BASE REPAIR	\$ 53,782	FY 2026/27
AVENIDA JUNIPERO W	END	EL CAMINO REAL S	549	29	15,921	GRIND AND 3" AC OVERLAY WITH BASE REPAIR	\$ 134,245	FY 2026/27
AVENIDA MAGDALENA W	OLA VISTA S	AVENIDA DEL PRESIDENTE	204	35	7,120	GRIND AND 3" AC OVERLAY WITH BASE REPAIR	\$ 60,035	FY 2026/27
AVENIDA MENDOCINO	AVENIDA DEL PRESIDENTE	EL CAMINO REAL S	333	35	11,622	GRIND AND 3" AC OVERLAY WITH BASE REPAIR	\$ 97,996	FY 2026/27
AVENIDA PICO	BOCA DE LA PLAYA	CALLE DESHECHA	300	49	14,700	GRIND AND 2" AC OVERLAY WITH BASE REPAIR	\$ 82,012	FY 2026/27
AVENIDA PRESIDIO	CALLE FIESTA	CALLE NEBLINA	150	39	5,850	SEAL CRACKS	\$ 16	FY 2026/27
AVENIDA PRESIDIO	CALLE PUEBLO	CALLE PUEBLO	101	39	3,939	SEAL CRACKS	\$ 11	FY 2026/27
AVENIDA PRESIDIO	CALLE FAMILIA	CALLE VILLARIO	137	39	5,343	SEAL CRACKS	\$ 14	FY 2026/27
AVENIDA PRESIDIO	CALLE VILLARIO	CALLE DELICADA	182	39	7,098	SEAL CRACKS	\$ 19	FY 2026/27
AVENIDA PRESIDIO	CALLE DELICADA	CALLE FELICIDAD	169	39	6,591	SEAL CRACKS	\$ 18	FY 2026/27
AVENIDA PRESIDIO	CALLE FELICIDAD	CALLE PESCADOR	137	39	5,343	SEAL CRACKS	\$ 14	FY 2026/27
AVENIDA PRESIDIO	CALLE PESCADOR	CALLE DORADO	265	39	10,335	SEAL CRACKS	\$ 28	FY 2026/27
AVENIDA PRESIDIO	CALLE DORADO	CALLE MENDOZA	1,185	39	46,215	SEAL CRACKS	\$ 124	FY 2026/27
AVENIDA PRESIDIO	CALLE MENDOZA	AVENIDA SALVADOR	285	39	11,115	SEAL CRACKS	\$ 30	FY 2026/27
AVENIDA PRINCESA	OLA VISTA S	AVENIDA DEL PRESIDENTE	1,100	24	26,400	SEAL CRACKS	\$ 53	FY 2026/27
AVENIDA RAMONA E	EL CAMINO REAL S	ENTRADA PARAISO	827	29	23,983	CRACK SEAL AND SLURRY SEAL	\$ 27,369	FY 2026/27
AVENIDA SAN ANTONIO W	END	EL CAMINO REAL S	167	39	6,513	RECONSTRUCT STRUCTURE (AC)	\$ 110,247	FY 2026/27
AVENIDA SAN CARLOS	CALLE CORTEZ	CALLE DE ANZA	341	33	11,253	GRIND AND 2" AC OVERLAY WITH BASE REPAIR	\$ 62,781	FY 2026/27
AVENIDA SAN GABRIEL E	AVENIDA SAN PABLO	END	422	33	13,926	GRIND AND 2" AC OVERLAY WITH BASE REPAIR	\$ 77,694	FY 2026/27
AVENIDA SAN PABLO	AVENIDA SAN GABRIEL E	CALLE LA SERNA	507	36	18,252	SEAL CRACKS	\$ 49	FY 2026/27
AVENIDA SAN PABLO	CALLE LA SERNA	AVENIDA SALVADOR	203	36	7,308	SEAL CRACKS	\$ 20	FY 2026/27
AVENIDA SAN PABLO	CALLE CUERVO S	CALLE CUERVO N	610	62	37,820	SEAL CRACKS	\$ 101	FY 2026/27
AVENIDA SAN PABLO	CALLE CUERVO N	VIA ENSUENO	372	62	23,064	SEAL CRACKS	\$ 62	FY 2026/27
AVENIDA SAN PABLO	VIA ENSUENO	VIA COLIBRI	400	62	24,800	SEAL CRACKS	\$ 66	FY 2026/27
AVENIDA SAN PABLO	VIA COLIBRI	VIA MIMOSA	738	62	45,756	SEAL CRACKS	\$ 123	FY 2026/27

**Appendix A**  
**Seven-Year Road Maintenance and Rehabilitation Plan based on City's Current Funding**  
**Local**

Sorted by Treatment Year

Local								
Street Name	Limits of Work		Length of Segment	Width of Segment	Pavement Area	Type of Treatment	Cost of Treatment	Year of Treatment
	From	To						
AVENIDA SAN PABLO	VIA MIMOSA	AVENIDA BUENOS AIRES	186	62	11,532	SEAL CRACKS	\$ 31	FY 2026/27
AVENIDA SAN PABLO	AVENIDA BUENOS AIRES	VIA DELFIN	155	62	9,610	SEAL CRACKS	\$ 26	FY 2026/27
AVENIDA SAN PABLO	VIA DELFIN	AVENIDA ACAPULCO	935	62	57,970	SEAL CRACKS	\$ 155	FY 2026/27
AVENIDA SAN PABLO	AVENIDA ACAPULCO	END	225	62	13,950	SEAL CRACKS	\$ 37	FY 2026/27
AVENIDA SANTA BARBARA	AVENIDA DEL MAR	CALLE SEVILLE S	851	39	33,189	GRIND AND 3" AC OVERLAY WITH BASE REPAIR	\$ 279,848	FY 2026/27
AVENIDA SANTA MARGARITA	AVENIDA SAN LUIS REY	AVENIDA COTA	1,095	32	35,040	SEAL CRACKS	\$ 93	FY 2026/27
AVENIDA VALENCIA W	AVENIDA DEL PRESIDENTE	EL CAMINO REAL S	247	52	12,844	GRIND AND 3" AC OVERLAY WITH BASE REPAIR	\$ 108,300	FY 2026/27
AVENIDA VERDE	CALLE ALCAZAR	END	140	29	4,060	SEAL CRACKS	\$ 12	FY 2026/27
AVENIDA VISTA HERMOSA	AVENIDA PICO	PUERTA DEL SOL	518	64	33,152	GRIND AND 2" AC OVERLAY WITH BASE REPAIR	\$ 184,956	FY 2026/27
AVENIDA VISTA MONTANA	CALLE PASTADERO	CALLE DEL CERRO	3,267	44	143,748	SEAL CRACKS	\$ 499	FY 2026/27
BELLO PANORAMA	CAMINO VERA CRUZ	END	667	32	21,344	SEAL CRACKS	\$ 57	FY 2026/27
CALLE ALTEA	CAMINO LA PEDRIZA	VIA RESEDA	206	36	7,416	SEAL CRACKS	\$ 30	FY 2026/27
CALLE ALTEA	VIA RESEDA	VIA SEDONA	1,222	36	43,992	SEAL CRACKS	\$ 193	FY 2026/27
CALLE ALTEA	VIA SEDONA	CAMINO MIRA MONTE	517	36	18,612	SEAL CRACKS	\$ 79	FY 2026/27
CALLE ALTEA	CAMINO MIRA MONTE	CALLE VIENTO	474	36	17,064	SEAL CRACKS	\$ 75	FY 2026/27
CALLE ALTEA	CALLE VIENTO	END	407	36	14,652	SEAL CRACKS	\$ 44	FY 2026/27
CALLE AMANECECER	CALLE TREPADORA	CALLE RECODO	475	40	19,000	SEAL CRACKS	\$ 52	FY 2026/27
CALLE AVANZADO	CAMINO CELOSIA	END	798	40	31,920	SEAL CRACKS	\$ 99	FY 2026/27
CALLE BORREGO	END	CAMINO MIRA COSTA	430	39	16,770	SEAL CRACKS	\$ 73	FY 2026/27
CALLE CAMPANERO	PASEO LUNA	VIA SUERTE	529	41	21,689	SEAL CRACKS	\$ 64	FY 2026/27
CALLE CAMPANERO	VIA SUERTE	AVENIDA TALEGA	339	41	13,899	SEAL CRACKS	\$ 37	FY 2026/27
CALLE CAMPANERO	AVENIDA TALEGA	ROUNDABOUT	418	40	16,720	SEAL CRACKS	\$ 70	FY 2026/27
CALLE CUADRA	CALLE PAISANO	CALLE GAUCHO	248	39	9,672	GRIND AND 2" AC OVERLAY WITH BASE REPAIR	\$ 53,960	FY 2026/27
CALLE DE LOS ALAMOS	CALLE PRIMAVERA	CALLE ROCA VISTA	393	40	15,720	GRIND AND 2" AC OVERLAY WITH BASE REPAIR	\$ 87,702	FY 2026/27
CALLE DE LOS MOLINOS	AVENIDA PICO	CALLE DE INDUSTRIAS	712	39	27,768	SEAL CRACKS	\$ 72	FY 2026/27
CALLE DE LOS MOLINOS	CALLE DE INDUSTRIAS	AVENIDA NAVARRO	272	39	10,608	SEAL CRACKS	\$ 27	FY 2026/27
CALLE DULCINEA	CALLE MONSERRAT	END	650	33	21,450	SEAL CRACKS	\$ 57	FY 2026/27
CALLE EMPALME	AVENIDA LA CUESTA	CALLE MIGUEL	978	31	30,318	SEAL CRACKS	\$ 81	FY 2026/27
CALLE GUADALAJARA	CALLE HIDALGO	CALLE FRONTERA	422	38	16,036	CRACK SEAL AND SLURRY SEAL	\$ 18,300	FY 2026/27
CALLE GUAYMAS	CALLE LA VETA	CAMINO MIRA COSTA	622	39	24,258	SEAL CRACKS	\$ 93	FY 2026/27
CALLE IGLESIA	CALLE DEL CERRO	CALLE PINTORESCO	249	55	13,695	SEAL CRACKS	\$ 56	FY 2026/27
CALLE IGLESIA	CALLE PINTORESCO	CALLE PINTORESCO	1,187	41	48,667	SEAL CRACKS	\$ 154	FY 2026/27
CALLE IGLESIA	CALLE PINTORESCO	CALLE IGLESIA	260	41	10,660	SEAL CRACKS	\$ 40	FY 2026/27
CALLE LA VETA	CALLE GUAYMAS	CAMINO MIRA COSTA	1,149	39	44,811	SEAL CRACKS	\$ 123	FY 2026/27
CALLE LAS BOLAS	CALLE SACRAMENTO	AVENIDA FLORENCIA	547	39	21,333	SEAL CRACKS	\$ 58	FY 2026/27
CALLE MALAGUENA	AVENIDA SALVADOR	END	448	35	15,635	SEAL CRACKS	\$ 42	FY 2026/27
CALLE MIGUEL	AVENIDA PRESIDIO	CALLE MIGUEL	149	40	5,960	SEAL CRACKS	\$ 16	FY 2026/27
CALLE MIGUEL	CALLE MIGUEL	CALLE ESCUELA	548	40	21,920	SEAL CRACKS	\$ 59	FY 2026/27
CALLE MIRADOR	AVENIDA FLORENCIA	AVENIDA DEL REPOSO	239	29	6,931	CRACK SEAL AND SLURRY SEAL	\$ 7,909	FY 2026/27
CALLE MONACO	AVENIDA LA COSTA	AVENIDA DE LA RIVIERA	316	34	10,744	CRACK SEAL AND SLURRY SEAL	\$ 12,261	FY 2026/27
CALLE MONSERRAT	AVENIDA SALVADOR	CALLE DULCINEA	312	33	10,296	SEAL CRACKS	\$ 28	FY 2026/27
CALLE MONSERRAT	CALLE DULCINEA	END	455	33	15,015	SEAL CRACKS	\$ 40	FY 2026/27
CALLE MONTE CARLO	END	AVENIDA DE LA RIVIERA	495	30	14,850	GRIND AND 2" AC OVERLAY WITH BASE REPAIR	\$ 82,849	FY 2026/27
CALLE NEGOCIO	CALLE NEGOCIO	CALLE AMANECECER	541	44	23,804	SEAL CRACKS	\$ 65	FY 2026/27
CALLE NEGOCIO	CALLE AMANECECER	CALLE TREPADORA	2,443	44	107,492	SEAL CRACKS	\$ 291	FY 2026/27
CALLE NEGOCIO	CALLE TREPADORA	END	331	44	14,564	SEAL CRACKS	\$ 39	FY 2026/27
CALLE PASTADERO	CALLE AGUILA	AVENIDA VISTA MONTANA	2,509	40	100,360	SEAL CRACKS	\$ 387	FY 2026/27
CALLE PINTORESCO	CALLE IGLESIA	CALLE IGLESIA	1,350	41	55,350	SEAL CRACKS	\$ 156	FY 2026/27
CALLE SARMENTOSO	VIA TULIPAN	CAMINO DEL RIO	574	32	18,368	SEAL CRACKS	\$ 49	FY 2026/27
CALLE TIBIDABO	AVENIDA SALVADOR	END	195	35	6,806	SEAL CRACKS	\$ 18	FY 2026/27

**Appendix A**  
**Seven-Year Road Maintenance and Rehabilitation Plan based on City's Current Funding**  
**Local**

Sorted by Treatment Year

Local								
Street Name	Limits of Work		Length of Segment	Width of Segment	Pavement Area	Type of Treatment	Cost of Treatment	Year of Treatment
	From	To						
CALLE VALLARTA	CALLE AMABLE	CALLE BRISA	300	39	11,700	SEAL CRACKS	\$ 32	FY 2026/27
CALLE VALLARTA	CALLE BRISA	CALLE CONTENTA	284	39	11,076	SEAL CRACKS	\$ 31	FY 2026/27
CALLE VALLARTA	CALLE CONTENTA	CALLE DULCE	305	39	11,895	SEAL CRACKS	\$ 33	FY 2026/27
CALLE VALLARTA	CALLE DULCE	CALLE EMBOCADURA	693	39	27,027	SEAL CRACKS	\$ 75	FY 2026/27
CALLE VALLARTA	CALLE EMBOCADURA	CALLE FRONTERA	596	39	23,244	SEAL CRACKS	\$ 64	FY 2026/27
CALLE VALLARTA	CALLE FRONTERA	CALLE GUADALAJARA	371	39	14,469	SEAL CRACKS	\$ 39	FY 2026/27
CALLE VALLARTA	CALLE GUADALAJARA	CALLE CUMBRE	308	39	12,012	SEAL CRACKS	\$ 33	FY 2026/27
CAMINO CELOSIA	CALLE AVANZADO	AVENIDA PICO	430	61	26,230	SEAL CRACKS	\$ 115	FY 2026/27
CAMINO FARO	CAMINO BUCANERO	AVENIDA VISTA HERMOSA	930	32	29,760	SEAL CRACKS	\$ 82	FY 2026/27
CAMINO LA PEDRIZA	AVENIDA VISTA HERMOSA	CALLE ALTEA	480	62	29,760	SEAL CRACKS	\$ 131	FY 2026/27
CAMINO LA PEDRIZA	CALLE ALTEA	CALLE PACIFICA	2,275	36	81,900	SEAL CRACKS	\$ 250	FY 2026/27
CAMINO LA PEDRIZA	CALLE PACIFICA	CALLE VISTA DEL SOL	754	36	27,144	SEAL CRACKS	\$ 103	FY 2026/27
CAMINO LA PEDRIZA	CALLE VISTA DEL SOL	VIA AMOR	545	36	19,620	SEAL CRACKS	\$ 57	FY 2026/27
CAMINO LA PEDRIZA	CALLE CENTINELA	VIA PORTADA	250	36	9,000	SEAL CRACKS	\$ 33	FY 2026/27
CAMINO LA PEDRIZA	VIA PORTADA	CORTE MIRA VISTA	377	36	13,572	SEAL CRACKS	\$ 45	FY 2026/27
CAMINO LA PEDRIZA	CORTE MIRA VISTA	CORTE TIERRA CIELO	439	36	15,804	SEAL CRACKS	\$ 53	FY 2026/27
CAMINO LA PEDRIZA	CORTE TIERRA CIELO	CORTE TIERRA BELLA	396	36	14,256	SEAL CRACKS	\$ 49	FY 2026/27
CAMINO LA PEDRIZA	CORTE TIERRA BELLA	CALLE AMISTAD	561	36	20,196	SEAL CRACKS	\$ 85	FY 2026/27
CAMINO LA PEDRIZA	CALLE AMISTAD	CORTE CRISTIANITOS	542	36	19,512	SEAL CRACKS	\$ 86	FY 2026/27
CAMINO LA PEDRIZA	CORTE CRISTIANITOS	AVENIDA PICO	617	76	46,892	SEAL CRACKS	\$ 148	FY 2026/27
CAMINO SAN CLEMENTE	VIA SOCORRO	END	282	39	10,998	SEAL CRACKS	\$ 38	FY 2026/27
CANADA W	BUENA VISTA	ESCALONES W	785	40	31,400	GRIND AND 2" AC OVERLAY WITH BASE REPAIR	\$ 175,182	FY 2026/27
CARRETERA	CAMINO VERA CRUZ	END	596	32	19,072	SEAL CRACKS	\$ 51	FY 2026/27
CAZADOR LN	PASADENA CT	ELENA LN	445	28	12,460	CRACK SEAL AND SLURRY SEAL	\$ 14,219	FY 2026/27
CORTO LN	END	AVENIDA PALIZADA W	235	35	8,202	GRIND AND 2" AC OVERLAY WITH BASE REPAIR	\$ 45,759	FY 2026/27
LA ESPERANZA N	AVENIDA DE LA PAZ	AVENIDA PIZARRO	314	35	10,990	SEAL CRACKS	\$ 32	FY 2026/27
LA ESPERANZA N	EL LEVANTE	AVENIDA PRESIDIO	570	35	29,855	SEAL CRACKS	\$ 92	FY 2026/27
LA ESPERANZA S	CALLE ESMARCA	CALLE ALTA	56	35	1,960	CRACK SEAL AND SLURRY SEAL	\$ 2,237	FY 2026/27
PASEO DE CRISTOBAL	CALLE TOLEDO	OLA VISTA S	953	39	37,167	GRIND AND 3" AC OVERLAY WITH BASE REPAIR	\$ 313,390	FY 2026/27
PASEO DE CRISTOBAL	OLA VISTA S	EL CAMINO REAL S	1,092	39	42,588	GRIND AND 3" AC OVERLAY WITH BASE REPAIR	\$ 359,100	FY 2026/27
PATERO DEL ORO	AVENIDA LA CUESTA	EL LEVANTE	1,665	21	34,965	CRACK SEAL AND SLURRY SEAL	\$ 39,901	FY 2026/27
PORTICO DEL NORTE	ESTAMPIDA	EMINENCIA DEL SUR	980	39	38,220	SEAL CRACKS	\$ 102	FY 2026/27
PORTICO DEL NORTE	EMINENCIA DEL SUR	CABALLISTA DEL NORTE	420	39	16,380	SEAL CRACKS	\$ 44	FY 2026/27
PORTICO DEL NORTE	CABALLISTA DEL NORTE	EMINENCIA DEL NORTE	223	39	8,697	SEAL CRACKS	\$ 23	FY 2026/27
PORTICO DEL NORTE	EMINENCIA DEL NORTE	CAMINO DE LOS MARES	1,387	39	54,093	SEAL CRACKS	\$ 145	FY 2026/27
PORTICO DEL SUR	CAMINO DE LOS MARES	SOMBREADO	1,613	39	62,907	SEAL CRACKS	\$ 168	FY 2026/27
PORTICO DEL SUR	SOMBREADO	ESTAMPIDA	907	39	35,373	SEAL CRACKS	\$ 95	FY 2026/27
RINCON CT	END	CALLE DE LOS MOLINOS	395	39	15,405	CRACK SEAL AND SLURRY SEAL	\$ 17,580	FY 2026/27
VIA DEL CAMPO	CALLE BIENVENIDO	VIA MANZANA	1,032	31	31,992	SEAL CRACKS	\$ 87	FY 2026/27
VIA PICO PLZ	AVENIDA PICO	END	704	32	22,528	SEAL CRACKS	\$ 74	FY 2026/27
VIA SOCORRO	CAMINO SAN CLEMENTE	VIA CASCADITA	160	30	4,800	CRACK SEAL AND SLURRY SEAL	\$ 5,478	FY 2026/27
VIA SUERTE	AVENIDA VISTA HERMOSA	CALLE CAMPANERO	692	40	27,680	SEAL CRACKS	\$ 114	FY 2026/27
ALLEY	AVENIDA SAN LUIS REY	AVENIDA SANTA INEZ	223	20	4,460	CRACK SEAL AND SLURRY SEAL	\$ 4,728	FY 2027/28
ALLEY	TRAFALGAR LN	AVENIDA CADIZ W	307	20	6,140	GRIND AND 2" AC OVERLAY WITH BASE REPAIR	\$ 30,915	FY 2027/28
ALLEY	AVENIDA ARAGON	EL PORTAL W	205	20	4,100	SEAL CRACKS	\$ 19	FY 2027/28
ALLEY	MARQUITA W	AVENIDA PALIZADA W	546	20	10,920	SEAL CRACKS	\$ 36	FY 2027/28
ALLEY	AVENIDA MIRAMAR	AVENIDA SERRA	257	20	5,140	SEAL CRACKS	\$ 17	FY 2027/28
ALLEY	AVENIDA SERRA	AVENIDA CABRILLO	245	20	4,900	SEAL CRACKS	\$ 18	FY 2027/28
ALLEY	ESCALONES W	MARIPOSA W	200	20	4,000	SEAL CRACKS	\$ 9	FY 2027/28
ALLEY	CANADA W	ESCALONES W	350	20	7,000	SEAL CRACKS	\$ 15	FY 2027/28

**Appendix A**  
**Seven-Year Road Maintenance and Rehabilitation Plan based on City's Current Funding**  
**Local**

Sorted by Treatment Year

Local								
Street Name	Limits of Work		Length of Segment	Width of Segment	Pavement Area	Type of Treatment	Cost of Treatment	Year of Treatment
	From	To						
ALLEY	MARIPOSA W	MARQUITA W	330	20	7,000	SEAL CRACKS	\$ 27	FY 2027/28
ALLEY	AVENIDA VICTORIA	AVENIDA ROSA	212	20	4,240	SEAL CRACKS	\$ 10	FY 2027/28
ALLEY	AVENIDA ROSA	AVENIDA MATEO	211	20	4,220	SEAL CRACKS	\$ 14	FY 2027/28
ALLEY	AVENIDA ALGODON	TRAFALGAR LN	304	20	6,080	SEAL CRACKS	\$ 12	FY 2027/28
ALLEY	AVENIDA BARCELONA	ESPLANADE	265	20	5,300	SEAL CRACKS	\$ 19	FY 2027/28
ALLEY	ESPLANADE	AVENIDA SANTIAGO W	254	20	5,080	SEAL CRACKS	\$ 17	FY 2027/28
ALLEY	AVENIDA SANTIAGO W	PASEO DE CRISTOBAL W	257	20	5,140	SEAL CRACKS	\$ 21	FY 2027/28
ALLEY	PASEO DE CRISTOBAL	AVENIDA CORDOBA W	262	20	5,240	SEAL CRACKS	\$ 17	FY 2027/28
ALLEY	AVENIDA CORDOBA W	AVENIDA GAVIOTA W	260	20	5,200	SEAL CRACKS	\$ 11	FY 2027/28
ALLEY	AVENIDA VALENCIA W	END	238	20	4,760	SEAL CRACKS	\$ 14	FY 2027/28
ALLEY	AVENIDA DE LOS LOBOS MARINOS W	AVENIDA PRINCESA	519	19	9,861	SEAL CRACKS	\$ 35	FY 2027/28
ALLEY	AVENIDA CADIZ W	AVENIDA BARCELONA	270	20	5,400	SEAL CRACKS	\$ 18	FY 2027/28
ALLEY	ESCALONES W	MARIPOSA W	201	20	4,020	SEAL CRACKS	\$ 11	FY 2027/28
ALLEY	CANADA W	ESCALONES W	243	20	4,860	SEAL CRACKS	\$ 11	FY 2027/28
ALLEY	AVENIDA DEL PONIENTE	CANADA W	266	20	5,320	SEAL CRACKS	\$ 22	FY 2027/28
ALLEY	EL PORTAL W	AVENIDA DEL PONIENTE	171	20	3,420	SEAL CRACKS	\$ 10	FY 2027/28
ARRIBA LINDA	CERRITO CIELO	END	298	35	10,400	SEAL CRACKS	\$ 30	FY 2027/28
ARROYO	END	CALLE HERALDO	824	39	32,136	SEAL CRACKS	\$ 86	FY 2027/28
AVENIDA ALESSANDRO W	OLA VISTA S	AVENIDA DEL PRESIDENTE	1,243	23	28,589	SEAL CRACKS	\$ 86	FY 2027/28
AVENIDA ARAGON	BUENA VISTA	CALLE PUENTE	1,126	39	43,914	SEAL CRACKS	\$ 195	FY 2027/28
AVENIDA ARAGON	EL PRADO	AVENIDA PELAYO	423	39	16,497	SEAL CRACKS	\$ 45	FY 2027/28
AVENIDA BARCELONA	ESPLANADE	OLA VISTA S	925	39	36,075	SEAL CRACKS	\$ 109	FY 2027/28
AVENIDA CORDOBA W	CALLE TOLEDO	OLA VISTA S	983	29	28,507	SEAL CRACKS	\$ 91	FY 2027/28
AVENIDA CORDOBA W	OLA VISTA S	EL CAMINO REAL S	1,034	29	29,986	SEAL CRACKS	\$ 91	FY 2027/28
AVENIDA DE LA ESTRELLA	CALLE DE LOS MOLINOS	AVENIDA SIERRA	960	40	38,400	SEAL CRACKS	\$ 123	FY 2027/28
AVENIDA DE LA ESTRELLA	CALLE REDONDEL	CALLE REDONDEL	222	40	8,880	SEAL CRACKS	\$ 41	FY 2027/28
AVENIDA DE LA ESTRELLA	CALLE REDONDEL	LA PLACENTIA	1,042	40	41,680	SEAL CRACKS	\$ 186	FY 2027/28
AVENIDA DE LA ESTRELLA	EL PORTAL E	ESCALONES E	70	40	2,800	SEAL CRACKS	\$ 11	FY 2027/28
AVENIDA DE LA ESTRELLA	ESCALONES E	EL ORIENTE	132	40	5,280	SEAL CRACKS	\$ 15	FY 2027/28
AVENIDA DE LA ESTRELLA	EL ORIENTE	MARIPOSA E	138	40	5,520	SEAL CRACKS	\$ 16	FY 2027/28
AVENIDA DE LA ESTRELLA	MARIPOSA E	MARQUITA E	255	40	10,200	SEAL CRACKS	\$ 39	FY 2027/28
AVENIDA DE LA ESTRELLA	MARQUITA E	AVENIDA PALIZADA W	345	40	13,800	SEAL CRACKS	\$ 44	FY 2027/28
AVENIDA DE LA GRULLA	AVENIDA FLORENCIA	AVENIDA DEL REPOSO	260	40	10,400	SEAL CRACKS	\$ 33	FY 2027/28
AVENIDA DE LA GRULLA	AVENIDA DEL REPOSO	CALLE PUENTE	405	40	16,200	SEAL CRACKS	\$ 46	FY 2027/28
AVENIDA DE LA GRULLA	CALLE PUENTE	EL CAMINO REAL N	905	40	36,200	SEAL CRACKS	\$ 103	FY 2027/28
AVENIDA DE LA PAZ	EL ORIENTE	LA ESPERANZA N	1,490	35	52,150	SEAL CRACKS	\$ 204	FY 2027/28
AVENIDA DE LOS LOBOS MARINOS	CALLE DE LOS ALAMOS	CALLE LASUEN	867	40	34,680	SEAL CRACKS	\$ 129	FY 2027/28
AVENIDA DE LOS LOBOS MARINOS	CALLE SERENA	OLA VISTA S	320	40	12,800	SEAL CRACKS	\$ 57	FY 2027/28
AVENIDA DEL PONIENTE	BUENA VISTA	EL PORTAL W	790	33	26,070	SEAL CRACKS	\$ 105	FY 2027/28
AVENIDA DEL PONIENTE	EL PORTAL W	CANADA W	300	33	9,900	SEAL CRACKS	\$ 34	FY 2027/28
AVENIDA DEL PONIENTE	AVENIDA DEL PONIENTE	CALLE PUENTE	223	40	8,920	SEAL CRACKS	\$ 29	FY 2027/28
AVENIDA DEL PONIENTE	CALLE PUENTE	EL PRADO	422	33	13,926	SEAL CRACKS	\$ 45	FY 2027/28
AVENIDA DEL PONIENTE	EL PRADO	EL CAMINO REAL N	727	33	23,991	SEAL CRACKS	\$ 77	FY 2027/28
AVENIDA DEL PRESIDENTE	AVENIDA VALENCIA W	AVENIDA PRINCESA	218	53	11,554	GRIND AND 2" AC OVERLAY WITH BASE REPAIR	\$ 67,361	FY 2027/28
AVENIDA DEL PRESIDENTE	AVENIDA RAMONA W	AVENIDA CORNELIO W	280	32	8,960	GRIND AND 2" AC OVERLAY WITH BASE REPAIR	\$ 52,238	FY 2027/28
AVENIDA DOMINGUEZ	EL CAMINO REAL S	AVENIDA SAN LUIS REY	780	31	24,180	CRACK SEAL AND SLURRY SEAL	\$ 28,835	FY 2027/28
AVENIDA GAVIOTA W	AVENIDA VALENCIA W	CALLE TOLEDO	724	28	20,272	SEAL CRACKS	\$ 90	FY 2027/28
AVENIDA GAVIOTA W	OLA VISTA S	EL CAMINO REAL S	933	29	27,057	SEAL CRACKS	\$ 77	FY 2027/28
AVENIDA GRANADA	AVENIDA DEL MAR	CALLE SEVILLE S	495	40	19,800	SEAL CRACKS	\$ 88	FY 2027/28
AVENIDA GRANADA	CALLE SEVILLE S	OLA VISTA N	1,391	40	55,640	SEAL CRACKS	\$ 248	FY 2027/28

**Appendix A**  
**Seven-Year Road Maintenance and Rehabilitation Plan based on City's Current Funding**  
**Local**

Sorted by Treatment Year

Local								
Street Name	Limits of Work		Length of Segment	Width of Segment	Pavement Area	Type of Treatment	Cost of Treatment	Year of Treatment
	From	To						
AVENIDA GRANADA	OLA VISTA N	EL CAMINO REAL S	854	40	34,160	SEAL CRACKS	\$ 145	FY 2027/28
AVENIDA LA CUESTA	CALLE EMPALME	PATERO DEL ORO	1,232	32	39,424	SEAL CRACKS	\$ 139	FY 2027/28
AVENIDA LA CUESTA	CALLE SEGURO	CALLE MIGUEL	846	32	27,072	SEAL CRACKS	\$ 92	FY 2027/28
AVENIDA MAGDALENA E	LOS BAUTISMOS LN	AVENIDA CRESPI	560	40	22,400	SEAL CRACKS	\$ 66	FY 2027/28
AVENIDA MIRAMAR	AVENIDA PALIZADA W	OLA VISTA N	813	39	31,707	SEAL CRACKS	\$ 121	FY 2027/28
AVENIDA MIRAMAR	OLA VISTA N	EL CAMINO REAL N	859	39	33,501	SEAL CRACKS	\$ 158	FY 2027/28
AVENIDA MONTEREY	AVENIDA VICTORIA	OLA VISTA S	552	40	22,080	CRACK SEAL AND SLURRY SEAL	\$ 26,331	FY 2027/28
AVENIDA MONTEREY	OLA VISTA S	AVENIDA MADRID	332	36	16,412	CRACK SEAL AND SLURRY SEAL	\$ 19,572	FY 2027/28
AVENIDA MONTEREY	AVENIDA MADRID	AVENIDA ALGODON	790	40	31,600	CRACK SEAL AND SLURRY SEAL	\$ 37,684	FY 2027/28
AVENIDA NAVARRO	CALLE DE LOS MOLINOS	AVENIDA PICO	759	32	24,288	SEAL CRACKS	\$ 53	FY 2027/28
AVENIDA PALIZADA W	OLA VISTA N	LOMA LN	446	40	17,840	CRACK SEAL AND SLURRY SEAL	\$ 21,275	FY 2027/28
AVENIDA PALIZADA W	ENCINO LN	AVENIDA SERRA	400	40	16,000	SEAL CRACKS	\$ 55	FY 2027/28
AVENIDA PALIZADA W	AVENIDA MIRAMAR	LOMA LN	410	40	16,400	SEAL CRACKS	\$ 66	FY 2027/28
AVENIDA PELAYO	BUENA VISTA	AVENIDA FLORENCIA	163	40	6,520	SEAL CRACKS	\$ 21	FY 2027/28
AVENIDA PELAYO	AVENIDA FLORENCIA	CALLE PUENTE	908	40	36,320	SEAL CRACKS	\$ 110	FY 2027/28
AVENIDA PELAYO	CALLE PUENTE	AVENIDA ARAGON	1,051	40	42,040	SEAL CRACKS	\$ 120	FY 2027/28
AVENIDA PIZARRO	LA ESPERANZA N	EL LEVANTE	639	23	14,697	SEAL CRACKS	\$ 46	FY 2027/28
AVENIDA PRESIDIO	CALLE ESCUELA	CALLE MIGUEL	449	39	17,511	CRACK SEAL AND SLURRY SEAL	\$ 20,882	FY 2027/28
AVENIDA PRESIDIO	AVENIDA PICO	AVENIDA PRESIDIO	1,483	39	57,837	SEAL CRACKS	\$ 111	FY 2027/28
AVENIDA PRINCESA	AVENIDA VALENCIA W	OLA VISTA S	920	29	26,680	CRACK SEAL AND SLURRY SEAL	\$ 31,816	FY 2027/28
AVENIDA ROSA	OLA VISTA S	OLA VISTA S	721	40	28,840	SEAL CRACKS	\$ 82	FY 2027/28
AVENIDA ROSA	OLA VISTA S	AVENIDA MONTEREY	260	40	10,400	SEAL CRACKS	\$ 24	FY 2027/28
AVENIDA SAN ANTONIO E	EL CAMINO REAL S	END	323	26	8,398	SEAL CRACKS	\$ 28	FY 2027/28
AVENIDA SAN ANTONIO W	OLA VISTA S	AVENIDA DEL PRESIDENTE	1,523	39	59,397	SEAL CRACKS	\$ 226	FY 2027/28
AVENIDA SAN CARLOS	CALLE SONORA	AVENIDA PRESIDIO	306	33	10,098	GRIND AND 2" AC OVERLAY WITH BASE REPAIR	\$ 58,872	FY 2027/28
AVENIDA SAN CARLOS	CALLE DE ANZA	CALLE SONORA	328	33	10,824	SEAL CRACKS	\$ 34	FY 2027/28
AVENIDA SAN GABRIEL E	EL CAMINO REAL S	AVENIDA SAN PABLO	675	39	26,325	SEAL CRACKS	\$ 123	FY 2027/28
AVENIDA SAN JUAN E	CALLE MAYITA	AVENIDA BUENA SUERTE	1,181	29	34,249	CRACK SEAL AND SLURRY SEAL	\$ 40,843	FY 2027/28
AVENIDA SAN JUAN E	EL CAMINO REAL S	CALLE ALCAZAR	178	29	5,162	GRIND AND 3" AC OVERLAY WITH BASE REPAIR	\$ 45,484	FY 2027/28
AVENIDA SAN LUIS REY	EL CAMINO REAL S	CALLE DEL COMERCIO	174	34	5,916	SEAL CRACKS	\$ 16	FY 2027/28
AVENIDA SAN LUIS REY	CALLE DEL COMERCIO	AVENIDA SANTA INEZ	683	27	18,441	SEAL CRACKS	\$ 50	FY 2027/28
AVENIDA SAN LUIS REY	AVENIDA SANTA INEZ	AVENIDA DOMINGUEZ	275	27	7,425	SEAL CRACKS	\$ 26	FY 2027/28
AVENIDA SAN LUIS REY	AVENIDA DOMINGUEZ	AVENIDA SAN DIMAS	275	27	7,425	SEAL CRACKS	\$ 20	FY 2027/28
AVENIDA SAN LUIS REY	AVENIDA SAN FERNANDO	AVENIDA BUENA VENTURA	266	27	7,182	SEAL CRACKS	\$ 34	FY 2027/28
AVENIDA SAN LUIS REY	AVENIDA BUENA VENTURA	AVENIDA SANTA MARGARITA	244	35	8,516	SEAL CRACKS	\$ 24	FY 2027/28
AVENIDA SANTA BARBARA	CALLE SEVILLE S	OLA VISTA S	553	39	21,567	CRACK SEAL AND SLURRY SEAL	\$ 25,719	FY 2027/28
AVENIDA SANTA BARBARA	OLA VISTA S	AVENIDA ROSA	1,010	39	39,390	SEAL CRACKS	\$ 119	FY 2027/28
AVENIDA SANTA MARGARITA	AVENIDA LUCIA	AVENIDA SAN DIEGO	299	24	7,176	SEAL CRACKS	\$ 19	FY 2027/28
AVENIDA SANTA MARGARITA	AVENIDA COTA	CALLE BAHIA	1,148	32	36,736	SEAL CRACKS	\$ 125	FY 2027/28
AVENIDA SANTA MARGARITA	CALLE BAHIA	AVENIDA MAGDALENA E	340	32	10,880	SEAL CRACKS	\$ 37	FY 2027/28
AVENIDA SANTIAGO W	OLA VISTA S	EL CAMINO REAL S	1,231	29	35,699	SEAL CRACKS	\$ 169	FY 2027/28
AVENIDA SERRA	AVENIDA PALIZADA W	OLA VISTA N	930	40	37,200	SEAL CRACKS	\$ 119	FY 2027/28
AVENIDA SERRA	OLA VISTA N	EL CAMINO REAL N	938	40	37,520	SEAL CRACKS	\$ 120	FY 2027/28
AVENIDA VALENCIA W	AVENIDA GAVIOTA W	CALLE DE LOS ALAMOS	412	28	11,536	SEAL CRACKS	\$ 44	FY 2027/28
AVENIDA VALENCIA W	CALLE DE LOS ALAMOS	CALLE TOLEDO	332	28	9,296	SEAL CRACKS	\$ 25	FY 2027/28
BOCA DE LA PLAYA	END	AVENIDA PICO	315	40	12,600	SEAL CRACKS	\$ 43	FY 2027/28
BOCA DE LA PLAYA	AVENIDA PICO	CALLE LAS BOLAS	215	40	8,600	SEAL CRACKS	\$ 33	FY 2027/28
BUENA VISTA	END	CALLE COLINA	266	28	7,448	SEAL CRACKS	\$ 21	FY 2027/28
BUENA VISTA	CALLE COLINA	DIJE CT	593	28	16,604	SEAL CRACKS	\$ 61	FY 2027/28
BUENA VISTA	DIJE CT	AVENIDA PELAYO	345	28	9,660	SEAL CRACKS	\$ 35	FY 2027/28



**Appendix A**  
**Seven-Year Road Maintenance and Rehabilitation Plan based on City's Current Funding**  
**Local**

Sorted by Treatment Year

Local								
Street Name	Limits of Work		Length of Segment	Width of Segment	Pavement Area	Type of Treatment	Cost of Treatment	Year of Treatment
	From	To						
BUENA VISTA	AVENIDA PELAYO	AVENIDA ARAGON	292	40	11,680	SEAL CRACKS	\$ 32	FY 2027/28
BUENA VISTA	AVENIDA ARAGON	EL PORTAL W	199	40	7,960	SEAL CRACKS	\$ 23	FY 2027/28
BUENA VISTA	EL PORTAL W	AVENIDA DEL PONIENTE	444	40	17,760	SEAL CRACKS	\$ 50	FY 2027/28
BUENA VISTA	AVENIDA DEL PONIENTE	CANADA W	347	40	13,880	SEAL CRACKS	\$ 42	FY 2027/28
CALLE AGUA	CAMINO DE LOS MARES	CALLE LA QUINTA	322	40	12,880	SEAL CRACKS	\$ 38	FY 2027/28
CALLE AGUA	CALLE LA QUINTA	CALLE VERANO	468	36	16,848	SEAL CRACKS	\$ 47	FY 2027/28
CALLE AGUA	CALLE VERANO	GATE	800	36	28,800	SEAL CRACKS	\$ 84	FY 2027/28
CALLE AGUILA	AVENIDA VISTA MONTANA	CALLE PASTADERO	1,599	44	70,356	SEAL CRACKS	\$ 195	FY 2027/28
CALLE AMANE CER	CALLE NEGOCIO	CALLE CORDILLERA	1,350	40	54,000	SEAL CRACKS	\$ 150	FY 2027/28
CALLE AVANZADO	END	CAMINO CELOSIA	887	40	35,480	SEAL CRACKS	\$ 95	FY 2027/28
CALLE BALBOA	END	CALLE CORTEZ	515	33	16,995	SEAL CRACKS	\$ 78	FY 2027/28
CALLE BELLA LOMA	END	AVENIDA LA CUESTA	399	33	13,167	SEAL CRACKS	\$ 36	FY 2027/28
CALLE BONITO	CALLE VALLE	CALLE DE LOS MOLINOS	469	27	12,663	SEAL CRACKS	\$ 36	FY 2027/28
CALLE CAMPO	AVENIDA SIERRA	END	355	29	10,295	SEAL CRACKS	\$ 44	FY 2027/28
CALLE CANASTA	END	CALLE CAMPANA	724	39	28,236	SEAL CRACKS	\$ 78	FY 2027/28
CALLE CITA	END	CALLE DEL PACIFICO	189	29	5,481	SEAL CRACKS	\$ 21	FY 2027/28
CALLE COLINA	BUENA VISTA	CALLE SACRAMENTO	270	29	7,830	SEAL CRACKS	\$ 22	FY 2027/28
CALLE CONCHITA	END	ESPLANADE	156	35	5,444	SEAL CRACKS	\$ 15	FY 2027/28
CALLE CORTEZ	AVENIDA SAN CARLOS	CALLE BALBOA	359	33	11,847	SEAL CRACKS	\$ 49	FY 2027/28
CALLE CORTEZ	CALLE BALBOA	AVENIDA PRESIDIO	468	33	15,444	SEAL CRACKS	\$ 43	FY 2027/28
CALLE DE INDUSTRIAS	CALLE DE LOS MOLINOS	AVENIDA PICO	631	32	20,192	SEAL CRACKS	\$ 44	FY 2027/28
CALLE DE LOS ALAMOS	AVENIDA VALENCIA W	CALLE MARINA	140	40	5,600	SEAL CRACKS	\$ 22	FY 2027/28
CALLE DE LOS ALAMOS	CALLE LASUEN	AVENIDA DE LOS LOBOS MARINOS W	743	40	29,720	SEAL CRACKS	\$ 141	FY 2027/28
CALLE DE LOS MOLINOS	RINCON CT	AVENIDA PICO	643	42	27,006	SEAL CRACKS	\$ 73	FY 2027/28
CALLE DEL COMERCIO	EL CAMINO REAL S	AVENIDA SAN LUIS REY	1,560	30	46,800	SEAL CRACKS	\$ 132	FY 2027/28
CALLE DEL PACIFICO	END	CALLE CITA	457	35	15,995	SEAL CRACKS	\$ 75	FY 2027/28
CALLE DEL PACIFICO	CALLE CITA	OLA VISTA S	366	35	12,810	SEAL CRACKS	\$ 60	FY 2027/28
CALLE GANADERO	END	CALLE FRONTERA	693	35	24,255	GRIND AND 2" AC OVERLAY WITH BASE REPAIR	\$ 141,409	FY 2027/28
CALLE GUADALAJARA	CALLE CORRAL	CALLE REATA	475	39	18,525	CRACK SEAL AND SLURRY SEAL	\$ 22,091	FY 2027/28
CALLE GUADALAJARA	CALLE REATA	CALLE VALLARTA	710	39	27,690	CRACK SEAL AND SLURRY SEAL	\$ 33,021	FY 2027/28
CALLE LA SERNA	AVENIDA SAN PABLO	END	695	33	22,935	CRACK SEAL AND SLURRY SEAL	\$ 27,350	FY 2027/28
CALLE LASUEN	CALLE DE LOS ALAMOS	AVENIDA DE LOS LOBOS MARINOS W	360	24	8,640	SEAL CRACKS	\$ 36	FY 2027/28
CALLE MARINA	CALLE DE LOS ALAMOS	AVENIDA DE LOS LOBOS MARINOS W	886	27	21,060	SEAL CRACKS	\$ 85	FY 2027/28
CALLE MAYO	VIA SACRAMENTO	CALLE MONTEREY	785	31	24,335	SEAL CRACKS	\$ 69	FY 2027/28
CALLE MIRADOR	AVENIDA DEL REPOSO	AVENIDA DE LA GRULLA	491	29	14,239	CRACK SEAL AND SLURRY SEAL	\$ 16,980	FY 2027/28
CALLE MONTEREY	CALLE ABRIL	CALLE MAYO	172	40	6,880	SEAL CRACKS	\$ 19	FY 2027/28
CALLE MONTEREY	CALLE MAYO	CALLE JUNO	168	39	6,552	SEAL CRACKS	\$ 18	FY 2027/28
CALLE PASTADERO	END	CALLE AGUILA	435	40	17,400	SEAL CRACKS	\$ 49	FY 2027/28
CALLE PRIMAVERA	CALLE DE LOS ALAMOS	CALLE ROCA VISTA	445	24	10,680	SEAL CRACKS	\$ 39	FY 2027/28
CALLE PUENTE	LA PALOMA	MARQUITA W	280	40	11,200	CRACK SEAL AND SLURRY SEAL	\$ 13,356	FY 2027/28
CALLE PUENTE	MARQUITA W	AVENIDA PALIZADA W	305	40	12,200	CRACK SEAL AND SLURRY SEAL	\$ 14,549	FY 2027/28
CALLE PUENTE	AVENIDA DE LA GRULLA	AVENIDA PELAYO	245	40	9,800	SEAL CRACKS	\$ 27	FY 2027/28
CALLE PUENTE	AVENIDA PELAYO	AVENIDA ARAGON	263	40	10,520	SEAL CRACKS	\$ 28	FY 2027/28
CALLE PUENTE	AVENIDA ARAGON	AVENIDA DEL PONIENTE	566	40	22,640	SEAL CRACKS	\$ 65	FY 2027/28
CALLE PUENTE	AVENIDA DEL PONIENTE	CANADA W	162	40	6,480	SEAL CRACKS	\$ 19	FY 2027/28
CALLE QUIETO	CALLE GRANDE VISTA	CAMINO ALONDRA	532	35	18,620	SEAL CRACKS	\$ 53	FY 2027/28
CALLE REDONDEL	AVENIDA DE LA ESTRELLA	AVENIDA DE LA ESTRELLA	1,352	29	39,208	SEAL CRACKS	\$ 149	FY 2027/28
CALLE SACRAMENTO	CALLE COLINA	AVENIDA FLORENCIA	732	40	29,280	CRACK SEAL AND SLURRY SEAL	\$ 34,917	FY 2027/28
CALLE SEGURO	END	AVENIDA LA CUESTA	113	35	3,944	SEAL CRACKS	\$ 16	FY 2027/28
CALLE SEVILLE N	AVENIDA DEL MAR	AVENIDA GRANADA	290	40	11,600	SEAL CRACKS	\$ 44	FY 2027/28

**Appendix A**  
**Seven-Year Road Maintenance and Rehabilitation Plan based on City's Current Funding**  
**Local**

Sorted by Treatment Year

Local								
Street Name	Limits of Work		Length of Segment	Width of Segment	Pavement Area	Type of Treatment	Cost of Treatment	Year of Treatment
	From	To						
CALLE SEVILLE N	AVENIDA GRANADA	AVENIDA VICTORIA	346	40	18,720	SEAL CRACKS	\$ 57	FY 2027/28
CALLE SONORA	END	AVENIDA SAN CARLOS	255	33	8,415	SEAL CRACKS	\$ 24	FY 2027/28
CALLE TINAJA	END	VIA CASCADITA	440	33	14,520	SEAL CRACKS	\$ 33	FY 2027/28
CALLE TOLEDO	PASEO DE CRISTOBAL W	AVENIDA CORDOBA W	480	64	30,720	CRACK SEAL AND SLURRY SEAL	\$ 36,634	FY 2027/28
CALLE TOLEDO	AVENIDA CORDOBA W	AVENIDA GAVIOTA W	225	64	14,400	CRACK SEAL AND SLURRY SEAL	\$ 17,172	FY 2027/28
CALLE TOLEDO	AVENIDA GAVIOTA W	AVENIDA VALENCIA W	351	64	22,464	CRACK SEAL AND SLURRY SEAL	\$ 26,789	FY 2027/28
CALLE VISTA TORITO	AVENIDA VAQUERO	VIA CORBINA	201	40	8,040	SEAL CRACKS	\$ 22	FY 2027/28
CALLE VISTA TORITO	VIA CORBINA	VIA SAN JACINTO	200	40	8,000	SEAL CRACKS	\$ 26	FY 2027/28
CALLE VISTA TORITO	VIA SAN JACINTO	VIA SAN GORGONIO	194	40	7,760	SEAL CRACKS	\$ 30	FY 2027/28
CAMINO LA PEDRIZA	VIA AMOR	CALLE CENTINELA	1,114	36	40,104	SEAL CRACKS	\$ 120	FY 2027/28
CANADA W	CALLE PUENTE	EL CAMINO REAL N	1,302	40	52,080	CRACK SEAL AND SLURRY SEAL	\$ 62,106	FY 2027/28
CAPISTRANO LN	AVENIDA DEL MAR	SANTA ANA LN	414	25	10,350	SEAL CRACKS	\$ 48	FY 2027/28
CHIQUITA	LA RONDA	LA RONDA	347	29	10,063	CRACK SEAL AND SLURRY SEAL	\$ 12,000	FY 2027/28
CHIQUITA	EL PORTAL E	CHIQUITA	200	29	10,614	CRACK SEAL AND SLURRY SEAL	\$ 12,657	FY 2027/28
CORONA LN	MONTEREY LN	AVENIDA VICTORIA	321	25	8,025	CRACK SEAL AND SLURRY SEAL	\$ 9,570	FY 2027/28
EL LEVANTE	LA ESPERANZA N	AVENIDA PIZARRO	703	23	16,169	SEAL CRACKS	\$ 46	FY 2027/28
EL LEVANTE	AVENIDA PIZARRO	PATERO DEL ORO	222	32	7,104	SEAL CRACKS	\$ 30	FY 2027/28
EL LEVANTE	PATERO DEL ORO	AVENIDA SAN CARLOS	202	32	6,464	SEAL CRACKS	\$ 20	FY 2027/28
EL LEVANTE	AVENIDA SAN CARLOS	TERRAZA VISTA BAHIA	93	35	3,246	SEAL CRACKS	\$ 9	FY 2027/28
EL LEVANTE	TERRAZA VISTA BAHIA	END	559	32	17,888	SEAL CRACKS	\$ 65	FY 2027/28
EL PORTAL W	EL CAMINO REAL N	EL PORTAL TRIANGLE W	168	39	5,616	SEAL CRACKS	\$ 23	FY 2027/28
EL PRADO	EL PORTAL W	AVENIDA DEL PONIENTE	277	35	9,667	SEAL CRACKS	\$ 31	FY 2027/28
ELENA LN	AVENIDA VICTORIA	CAZADOR LN	447	29	12,963	SEAL CRACKS	\$ 56	FY 2027/28
ENCINO LN	AVENIDA PALIZADA W	LINDA LN	345	29	10,005	SEAL CRACKS	\$ 38	FY 2027/28
ESCALONES W	MARIPOSA W	CANADA W	607	39	23,673	SEAL CRACKS	\$ 68	FY 2027/28
ESCALONES W	CANADA W	CALLE PUENTE	675	39	26,325	SEAL CRACKS	\$ 95	FY 2027/28
ESCALONES W	CALLE PUENTE	EL CAMINO REAL N	1,424	39	55,536	SEAL CRACKS	\$ 235	FY 2027/28
ESPLANADE	VISTA MARINA	CALLE CONCHITA	185	64	11,840	CRACK SEAL AND SLURRY SEAL	\$ 14,119	FY 2027/28
ESPLANADE	CALLE CONCHITA	TRAFALGAR LN	275	64	17,600	CRACK SEAL AND SLURRY SEAL	\$ 20,988	FY 2027/28
ESPLANADE	TRAFALGAR LN	AVENIDA BARCELONA	176	64	11,264	CRACK SEAL AND SLURRY SEAL	\$ 13,433	FY 2027/28
ESPLANADE	CALLE TOLEDO	OLA VISTA S	775	40	31,000	CRACK SEAL AND SLURRY SEAL	\$ 36,968	FY 2027/28
ESPLANADE	OLA VISTA S	EL CAMINO REAL S	1,389	40	55,560	CRACK SEAL AND SLURRY SEAL	\$ 66,256	FY 2027/28
LA ESPERANZA N	AVENIDA PIZARRO	EL LEVANTE	399	35	13,965	SEAL CRACKS	\$ 39	FY 2027/28
LA PALOMA	END	MARQUITA W	255	28	7,140	SEAL CRACKS	\$ 27	FY 2027/28
LA RONDA	CHIQUITA	EL PORTAL E	368	29	6,322	CRACK SEAL AND SLURRY SEAL	\$ 7,539	FY 2027/28
LA RONDA	CHIQUITA	CHIQUITA	472	29	13,688	CRACK SEAL AND SLURRY SEAL	\$ 16,323	FY 2027/28
LA VENTANA	END	VIA BREVE	258	40	10,320	GRIND AND 3" AC OVERLAY WITH BASE REPAIR	\$ 90,934	FY 2027/28
LINDA LN	ENCINO LN	VIA MECHA	521	23	11,983	SEAL CRACKS	\$ 56	FY 2027/28
LOMA LN	AVENIDA PALIZADA W	AVENIDA PALIZADA W	967	19	18,373	SEAL CRACKS	\$ 59	FY 2027/28
LOS BAUTISMOS LN	AVENIDA MAGDALENA E	END	659	25	16,475	SEAL CRACKS	\$ 49	FY 2027/28
LOS OBREROS LN	CALLE DE LOS MOLINOS	CALLE VALLE	1,108	35	38,669	SEAL CRACKS	\$ 164	FY 2027/28
MARIPOSA W	LA PALOMA	CALLE PUENTE	850	40	34,000	SEAL CRACKS	\$ 129	FY 2027/28
MARIPOSA W	CALLE PUENTE	EL CAMINO REAL N	1,600	40	64,000	SEAL CRACKS	\$ 243	FY 2027/28
MARQUITA W	LA PALOMA	VIA MECHA	583	29	16,907	SEAL CRACKS	\$ 46	FY 2027/28
MARQUITA W	VIA MECHA	CALLE PUENTE	1,251	29	36,279	SEAL CRACKS	\$ 130	FY 2027/28
MARQUITA W	CALLE PUENTE	EL CAMINO REAL N	1,654	29	47,966	SEAL CRACKS	\$ 223	FY 2027/28
MONTEREY LN	CORONADO LN	ALAMEDA LN	125	25	3,125	CRACK SEAL AND SLURRY SEAL	\$ 3,727	FY 2027/28
MONTEREY LN	ALAMEDA LN	SANTA ANA LN	110	25	2,750	CRACK SEAL AND SLURRY SEAL	\$ 3,279	FY 2027/28
MONTEREY LN	SANTA ANA LN	CORONA LN	226	25	5,650	CRACK SEAL AND SLURRY SEAL	\$ 6,738	FY 2027/28
MONTEREY LN	CORONA LN	AVENIDA VICTORIA	613	25	15,325	CRACK SEAL AND SLURRY SEAL	\$ 18,275	FY 2027/28

**Appendix A**  
**Seven-Year Road Maintenance and Rehabilitation Plan based on City's Current Funding**  
**Local**

Sorted by Treatment Year

Local								
Street Name	Limits of Work		Length of Segment	Width of Segment	Pavement Area	Type of Treatment	Cost of Treatment	Year of Treatment
	From	To						
NOVILUNIO	END	CALLE HERALDO	388	39	15,132	SEAL CRACKS	\$ 41	FY 2027/28
OLA VISTA S	AVENIDA SANTA BARBARA	AVENIDA MONTEREY	273	39	10,647	CRACK SEAL AND SLURRY SEAL	\$ 12,697	FY 2027/28
OLA VISTA S	AVENIDA MADRID	CAZADOR LN	66	39	2,574	CRACK SEAL AND SLURRY SEAL	\$ 3,070	FY 2027/28
OLA VISTA S	AVENIDA CADIZ W	AVENIDA BARCELONA	262	39	10,218	CRACK SEAL AND SLURRY SEAL	\$ 12,185	FY 2027/28
OLA VISTA S	AVENIDA BARCELONA	ESPLANADE	304	39	11,856	CRACK SEAL AND SLURRY SEAL	\$ 14,139	FY 2027/28
OLA VISTA S	AVENIDA CORDOBA W	AVENIDA GAVIOTA W	327	39	12,753	CRACK SEAL AND SLURRY SEAL	\$ 15,208	FY 2027/28
OLA VISTA S	AVENIDA GAVIOTA W	AVENIDA VALENCIA W	302	39	11,778	CRACK SEAL AND SLURRY SEAL	\$ 14,045	FY 2027/28
OLA VISTA S	AVENIDA VALENCIA W	AVENIDA PRINCESA	238	52	12,376	CRACK SEAL AND SLURRY SEAL	\$ 14,759	FY 2027/28
OLA VISTA S	AVENIDA PRINCESA	AVENIDA DE LOS LOBOS MARINOS W	510	52	26,520	CRACK SEAL AND SLURRY SEAL	\$ 31,626	FY 2027/28
OLA VISTA S	AVENIDA DE LOS LOBOS MARINOS W	AVENIDA SAN ANTONIO W	515	52	26,780	CRACK SEAL AND SLURRY SEAL	\$ 31,936	FY 2027/28
OLA VISTA S	AVENIDA ALESSANDRO W	AVENIDA RAMONA W	274	25	6,475	CRACK SEAL AND SLURRY SEAL	\$ 7,722	FY 2027/28
OLA VISTA S	AVENIDA RAMONA W	AVENIDA CORNELIO W	219	25	5,475	CRACK SEAL AND SLURRY SEAL	\$ 6,529	FY 2027/28
OLA VISTA S	AVENIDA CORNELIO W	AVENIDA JUNIPERO W	250	25	6,250	CRACK SEAL AND SLURRY SEAL	\$ 7,453	FY 2027/28
OLA VISTA S	AVENIDA DE LA RIVIERA	CALLE DEL PACIFICO	416	30	12,480	CRACK SEAL AND SLURRY SEAL	\$ 14,883	FY 2027/28
OLA VISTA S	CALLE DEL PACIFICO	AVENIDA MAGDALENA W	356	30	10,680	CRACK SEAL AND SLURRY SEAL	\$ 12,736	FY 2027/28
OLA VISTA S	AVENIDA MAGDALENA W	AVENIDA CALAFIA	355	30	10,650	CRACK SEAL AND SLURRY SEAL	\$ 12,700	FY 2027/28
OLA VISTA S	AVENIDA GRANADA	AVENIDA VICTORIA	250	25	6,250	SEAL CRACKS	\$ 28	FY 2027/28
OLA VISTA S	AVENIDA ROSA	AVENIDA SANTA BARBARA	224	25	5,600	SEAL CRACKS	\$ 20	FY 2027/28
OTERO	END	CALLE HERALDO	406	39	15,834	SEAL CRACKS	\$ 44	FY 2027/28
PANADERO	CALLE HERALDO	END	185	40	7,400	SEAL CRACKS	\$ 20	FY 2027/28
PASEO DE CRISTOBAL	ESPLANADE	VISTA MARINA	672	52	34,944	CRACK SEAL AND SLURRY SEAL	\$ 41,671	FY 2027/28
PASEO DE LA SERENATA	END	OLA VISTA S	588	32	18,816	SEAL CRACKS	\$ 80	FY 2027/28
REVUELTA CT	END	LA PLACENTIA	264	24	6,336	SEAL CRACKS	\$ 18	FY 2027/28
SANTA ANA LN	CAPISTRANO LN	MONTEREY LN	168	25	4,200	SEAL CRACKS	\$ 13	FY 2027/28
TRAFALGAR LN	ESPLANADE	OLA VISTA S	1,125	29	32,625	SEAL CRACKS	\$ 88	FY 2027/28
VIA ALEGRE	VIA LADO	VIA BANDITA	182	35	6,370	GRIND AND 2" AC OVERLAY WITH BASE REPAIR	\$ 37,138	FY 2027/28
VIA ALEGRE	VIA MONTEGO	VIA LADO	590	39	23,010	SEAL CRACKS	\$ 92	FY 2027/28
VIA ALEGRE	VIA BANDITA	VIA VISTOSA	172	35	6,020	SEAL CRACKS	\$ 21	FY 2027/28
VIA ALEGRE	VIA VISTOSA	VIA VERBENA	151	35	5,285	SEAL CRACKS	\$ 21	FY 2027/28
VIA ALEGRE	VIA VERBENA	VIA MONTECITO	163	35	5,705	SEAL CRACKS	\$ 24	FY 2027/28
VIA ALEGRE	VIA CASA LOMA	VIA ARBOLEDA	152	35	5,320	SEAL CRACKS	\$ 20	FY 2027/28
VIA ALEGRE	VIA ARBOLEDA	VIA MONTEZUMA	143	35	5,005	SEAL CRACKS	\$ 19	FY 2027/28
VIA ALEGRE	VIA MONTEZUMA	END	231	35	8,085	SEAL CRACKS	\$ 33	FY 2027/28
VIA ARBOLEDA	VIA MONTEGO	VIA ALEGRE	1,009	31	31,279	SEAL CRACKS	\$ 134	FY 2027/28
VIA BALLENA	VIA CASCADITA	VIA SOCORRO	2,295	33	75,735	SEAL CRACKS	\$ 308	FY 2027/28
VIA BANDITA	VIA MONTEGO	VIA ALEGRE	784	31	24,304	SEAL CRACKS	\$ 102	FY 2027/28
VIA CALLEJON	END	AVENIDA LA PATA	732	24	17,568	SEAL CRACKS	\$ 52	FY 2027/28
VIA CISCO	AVENIDA ACAPULCO	VIA ZAPATA	183	39	7,137	SEAL CRACKS	\$ 20	FY 2027/28
VIA CISCO	VIA TOLUCA	CITY LIMIT	59	36	3,744	SEAL CRACKS	\$ 10	FY 2027/28
VIA CORBINA	END	CALLE VISTA TORITO	535	31	16,585	SEAL CRACKS	\$ 73	FY 2027/28
VIA JUAREZ	END	CALLE JUAREZ	128	37	4,736	CRACK SEAL AND SLURRY SEAL	\$ 5,648	FY 2027/28
VIA LADO	VIA MONTEGO	VIA ALEGRE	563	31	17,453	GRIND AND 2" AC OVERLAY WITH BASE REPAIR	\$ 101,753	FY 2027/28
VIA MANZANA	CITY LIMIT	CALLE BIENVENIDO	340	31	10,540	SEAL CRACKS	\$ 30	FY 2027/28
VIA MONTECITO	AVENIDA VAQUERO	VIA MONTEGO	724	31	22,444	SEAL CRACKS	\$ 105	FY 2027/28
VIA MONTECITO	VIA MONTEGO	VIA ALEGRE	1,080	31	33,480	SEAL CRACKS	\$ 148	FY 2027/28
VIA MONTEGO	VIA CASCADITA	VIA ALEGRE	480	40	19,200	SEAL CRACKS	\$ 58	FY 2027/28
VIA MONTEGO	VIA ALEGRE	VIA LADO	275	40	11,000	SEAL CRACKS	\$ 30	FY 2027/28
VIA MONTEGO	VIA LADO	VIA BANDITA	215	40	8,600	SEAL CRACKS	\$ 28	FY 2027/28
VIA MONTEGO	VIA BANDITA	VIA VISTOSA	190	40	7,600	SEAL CRACKS	\$ 26	FY 2027/28
VIA MONTEGO	VIA VISTOSA	VIA VERBENA	175	40	7,000	SEAL CRACKS	\$ 22	FY 2027/28



**Appendix A**  
**Seven-Year Road Maintenance and Rehabilitation Plan based on City's Current Funding**  
**Local**

Sorted by Treatment Year

Local								
Street Name	Limits of Work		Length of Segment	Width of Segment	Pavement Area	Type of Treatment	Cost of Treatment	Year of Treatment
	From	To						
VIA MONTEGO	VIA VERBENA	VIA MONTECITO	148	40	5,920	SEAL CRACKS	\$ 22	FY 2027/28
VIA MONTEGO	VIA MONTECITO	VIA SANTO TOMAS	157	40	6,280	SEAL CRACKS	\$ 20	FY 2027/28
VIA MONTEGO	VIA CASA LOMA	VIA ARBOLEDA	170	40	6,800	SEAL CRACKS	\$ 32	FY 2027/28
VIA MONTEGO	VIA ARBOLEDA	VIA MONTEZUMA	177	40	7,080	SEAL CRACKS	\$ 34	FY 2027/28
VIA ROBINA	CALLE PATRICIA	END	324	33	10,692	GRIND AND 3" AC OVERLAY WITH BASE REPAIR	\$ 94,211	FY 2027/28
VIA SACRAMENTO	CALLE MAYO	CALLE JUNO	177	40	7,080	SEAL CRACKS	\$ 19	FY 2027/28
VIA SAN ANDREAS	VIA CASCADITA	VIA BALLENA	1,970	33	65,010	SEAL CRACKS	\$ 215	FY 2027/28
VIA SAN JACINTO	VIA SAN GORGONIO	CALLE VISTA TORITO	1,373	31	42,563	SEAL CRACKS	\$ 132	FY 2027/28
VIA SANTO TOMAS	VIA MONTEGO	VIA ALEGRE	1,091	31	33,821	SEAL CRACKS	\$ 144	FY 2027/28
VIA SENDA	END	VIA CASCADITA	326	33	10,758	SEAL CRACKS	\$ 27	FY 2027/28
VIA TOLUCA	END	VIA CISCO	825	39	32,175	SEAL CRACKS	\$ 90	FY 2027/28
VIA VERBENA	VIA MONTEGO	VIA ALEGRE	1,067	31	33,077	GRIND AND 2" AC OVERLAY WITH BASE REPAIR	\$ 192,842	FY 2027/28
VIA VISTOSA	VIA MONTEGO	VIA ALEGRE	1,004	31	31,124	SEAL CRACKS	\$ 118	FY 2027/28
VISTA MARINA	ESPLANADE	PASEO DE CRISTOBAL W	502	20	10,040	SEAL CRACKS	\$ 27	FY 2027/28
VISTA MARINA	ESPLANADE	END	400	20	8,000	SEAL CRACKS	\$ 36	FY 2027/28
ACEBO LN	AVENIDA DEL MAR	CALLE SEVILLE S	559	30	16,770	SEAL CRACKS	\$ 51	FY 2028/29
ALAMEDA LN	AVENIDA DEL MAR	MONTEREY LN	501	30	15,030	SEAL CRACKS	\$ 46	FY 2028/29
ALLEY	MARIPOSA E	MARQUITA E	250	20	5,000	SEAL CRACKS	\$ 12	FY 2028/29
ALLEY	AVENIDA GRANADA	AVENIDA VICTORIA	246	20	4,920	RECONSTRUCT STRUCTURE (AC)	\$ 92,540	FY 2028/29
ALLEY	AVENIDA SAN GABRIEL E	AVENIDA MAGDALENA E	875	20	36,160	RECONSTRUCT STRUCTURE (AC)	\$ 680,135	FY 2028/29
ARDILLA LN	CALLE GOMEZ	CALLE DEL RITO	248	39	9,672	SEAL CRACKS	\$ 28	FY 2028/29
ARDILLA LN	CALLE DEL RITO	AVENIDA MAGDALENA E	172	39	6,708	SEAL CRACKS	\$ 20	FY 2028/29
AVENIDA ARAGON	CALLE PUENTE	EL PRADO	443	39	17,277	SEAL CRACKS	\$ 51	FY 2028/29
AVENIDA ARAGON	AVENIDA PELAYO	EL CAMINO REAL N	238	39	9,282	SEAL CRACKS	\$ 27	FY 2028/29
AVENIDA CABALLEROS	AVENIDA PALIZADA W	AVENIDA DE LA PAZ	429	32	13,728	SEAL CRACKS	\$ 40	FY 2028/29
AVENIDA CADIZ W	OLA VISTA S	EL CAMINO REAL S	1,485	29	43,065	SEAL CRACKS	\$ 127	FY 2028/29
AVENIDA DE LA ESTRELLA	LA PLACENTIA	EL PORTAL E	886	40	35,440	SEAL CRACKS	\$ 102	FY 2028/29
AVENIDA DE LA RIVIERA	CALLE LAS PALMAS	CALLE MAJORCA	190	49	9,310	SEAL CRACKS	\$ 43	FY 2028/29
AVENIDA DE LOS LOBOS MARINOS	OLA VISTA S	AVENIDA DEL PRESIDENTE	1,518	40	60,720	CRACK SEAL AND SLURRY SEAL	\$ 75,668	FY 2028/29
AVENIDA DE LOS LOBOS MARINOS	CALLE LASUEN	CALLE ROCA VISTA	215	40	8,600	SEAL CRACKS	\$ 38	FY 2028/29
AVENIDA DE LOS LOBOS MARINOS	CALLE ROCA VISTA	CALLE SERENA	380	40	15,200	SEAL CRACKS	\$ 47	FY 2028/29
AVENIDA DEL MAR	SANTA ANA LN	AVENIDA SANTA BARBARA	122	30	3,660	RECONSTRUCT STRUCTURE (AC)	\$ 67,655	FY 2028/29
AVENIDA DOLORES	EL CAMINO REAL S	AVENIDA SANTA MARGARITA	1,061	54	57,294	SEAL CRACKS	\$ 179	FY 2028/29
AVENIDA ESTACION	CALLE DESHECHA	END	723	63	45,549	GRIND AND 3" AC OVERLAY WITH BASE REPAIR	\$ 419,411	FY 2028/29
AVENIDA GAVIOTA W	CALLE TOLEDO	OLA VISTA S	945	28	26,460	SEAL CRACKS	\$ 74	FY 2028/29
AVENIDA JUNIPERO E	EL CAMINO REAL S	AVENIDA TRIESTE	622	29	18,038	GRIND AND 3" AC OVERLAY WITH BASE REPAIR	\$ 166,092	FY 2028/29
AVENIDA LA CUESTA	CALLE BELLA LOMA	CALLE SEGURO	87	32	2,784	SEAL CRACKS	\$ 6	FY 2028/29
AVENIDA LOS FLORES	AVENIDA SIERRA	EL ORIENTE	500	39	19,500	SEAL CRACKS	\$ 60	FY 2028/29
AVENIDA LOS FLORES	EL ORIENTE	END	136	39	5,304	SEAL CRACKS	\$ 16	FY 2028/29
AVENIDA MAGDALENA E	AVENIDA SANTA MARGARITA	CALLE GOMEZ	460	40	18,400	SEAL CRACKS	\$ 57	FY 2028/29
AVENIDA MAGDALENA E	CALLE GOMEZ	ARDILLA LN	654	21	13,734	SEAL CRACKS	\$ 43	FY 2028/29
AVENIDA MAGDALENA E	AVENIDA MAGDALENA E	CALLE DEL CERRITO	481	20	9,620	SEAL CRACKS	\$ 30	FY 2028/29
AVENIDA MONTALVO	AVENIDA LOBEIRO	AVENIDA CALAFIA	394	28	11,032	SEAL CRACKS	\$ 53	FY 2028/29
AVENIDA MONTEREY	AVENIDA MATEO	AVENIDA ROSA	250	40	10,000	GRIND AND 3" AC OVERLAY WITH BASE REPAIR	\$ 92,079	FY 2028/29
AVENIDA ORTEGA	AVENIDA MAGDALENA E	CALLE GOMEZ	394	31	12,214	SEAL CRACKS	\$ 37	FY 2028/29
AVENIDA PALIZADA W	AVENIDA SERRA	AVENIDA MIRAMAR	301	40	12,040	SEAL CRACKS	\$ 37	FY 2028/29
AVENIDA PALIZADA W	LOMA LN	EL CAMINO REAL N	309	40	12,360	SEAL CRACKS	\$ 59	FY 2028/29
AVENIDA PRESIDIO	CALLE MIGUEL	CALLE EMPALME	150	39	5,850	CRACK SEAL AND SLURRY SEAL	\$ 7,290	FY 2028/29
AVENIDA PRESIDIO	CALLE CORTEZ	LA ESPERANZA N	1,561	39	60,879	CRACK SEAL AND SLURRY SEAL	\$ 75,866	FY 2028/29
AVENIDA PRESIDIO	CALLE EMPALME	CALLE FIESTA	191	39	7,449	GRIND AND 2" AC OVERLAY WITH BASE REPAIR	\$ 45,383	FY 2028/29

**Appendix A**  
**Seven-Year Road Maintenance and Rehabilitation Plan based on City's Current Funding**  
**Local**

Sorted by Treatment Year

Local								
Street Name	Limits of Work		Length of Segment	Width of Segment	Pavement Area	Type of Treatment	Cost of Treatment	Year of Treatment
	From	To						
AVENIDA ROSA	AVENIDA VICTORIA	OLA VISTA S	255	23	7,452	SEAL CRACKS	\$ 21	FY 2028/29
AVENIDA ROSA	AVENIDA MONTEREY	EL CAMINO REAL S	575	40	23,000	SEAL CRACKS	\$ 52	FY 2028/29
AVENIDA SAN JUAN E	CALLE LETICIA	CALLE MAYITA	317	29	9,193	CRACK SEAL AND SLURRY SEAL	\$ 11,456	FY 2028/29
AVENIDA SAN LUIS REY	AVENIDA SAN DIMAS	AVENIDA SAN FERNANDO	269	27	7,263	SEAL CRACKS	\$ 23	FY 2028/29
AVENIDA SAN PABLO	AVENIDA SAN GABRIEL E	EL CAMINO REAL S	736	29	21,050	CRACK SEAL AND SLURRY SEAL	\$ 26,232	FY 2028/29
AVENIDA SANTA MARGARITA	EL CAMINO REAL S	AVENIDA PALA	463	34	15,742	SEAL CRACKS	\$ 52	FY 2028/29
AVENIDA SANTA MARGARITA	AVENIDA PALA	AVENIDA CARMELO	300	34	10,200	SEAL CRACKS	\$ 32	FY 2028/29
AVENIDA SANTA MARGARITA	AVENIDA CARMELO	AVENIDA LUCIA	317	24	7,608	SEAL CRACKS	\$ 24	FY 2028/29
AVENIDA SANTA MARGARITA	AVENIDA SAN DIEGO	AVENIDA DOLORES	334	24	8,016	SEAL CRACKS	\$ 25	FY 2028/29
AVENIDA SIERRA	AVENIDA DE LA ESTRELLA	LA PLACENTIA	1,305	40	52,200	SEAL CRACKS	\$ 154	FY 2028/29
AVENIDA SIERRA	LA PLACENTIA	CALLE CAMPO	344	40	13,760	SEAL CRACKS	\$ 40	FY 2028/29
AVENIDA SIERRA	CALLE CAMPO	AVENIDA LOS FLORES	488	40	19,520	SEAL CRACKS	\$ 60	FY 2028/29
AVENIDA VERDE	CALLE ALCAZAR	END	210	29	6,090	CRACK SEAL AND SLURRY SEAL	\$ 7,589	FY 2028/29
BUENA VISTA	CANADA W	END	173	40	6,920	SEAL CRACKS	\$ 20	FY 2028/29
CALLE ABRIL	CALLE BIENVENIDO	VIA SACRAMENTO	583	32	18,656	SEAL CRACKS	\$ 58	FY 2028/29
CALLE ABRIL	VIA SACRAMENTO	CALLE MONTEREY	802	32	25,664	SEAL CRACKS	\$ 79	FY 2028/29
CALLE ABRIL	CALLE MONTEREY	CALLE REAL	1,770	32	56,640	SEAL CRACKS	\$ 173	FY 2028/29
CALLE ALCAZAR	AVENIDA CORDOBA E	AVENIDA DE LOS LOBOS MARINOS E	628	32	19,296	SEAL CRACKS	\$ 98	FY 2028/29
CALLE ALTEA	VIA RESEDA	VIA SEDONA	1,222	36	43,992	CRACK SEAL AND SLURRY SEAL	\$ 54,822	FY 2028/29
CALLE ALTEA	VIA SEDONA	CAMINO MIRA MONTE	517	36	18,612	CRACK SEAL AND SLURRY SEAL	\$ 23,194	FY 2028/29
CALLE ALTEA	CAMINO MIRA MONTE	CALLE VIENTO	474	36	17,064	CRACK SEAL AND SLURRY SEAL	\$ 21,265	FY 2028/29
CALLE AVANZADO	END	CAMINO CELOSIA	887	40	35,480	CRACK SEAL AND SLURRY SEAL	\$ 44,215	FY 2028/29
CALLE BORREGO	END	CAMINO MIRA COSTA	430	39	16,770	GRIND AND 2" AC OVERLAY WITH BASE REPAIR	\$ 102,170	FY 2028/29
CALLE BURRO	END	CALLE CUADRA	394	35	13,790	SEAL CRACKS	\$ 29	FY 2028/29
CALLE CAMPANA	END	CALLE CANASTA	583	39	22,737	SEAL CRACKS	\$ 58	FY 2028/29
CALLE CAMPANA	CALLE CANASTA	CAMINO DE LOS MARES	202	51	10,302	SEAL CRACKS	\$ 25	FY 2028/29
CALLE CAMPANERO	PASEO LUNA	VIA SUERTE	529	41	21,689	CRACK SEAL AND SLURRY SEAL	\$ 27,028	FY 2028/29
CALLE CUMBRE	END	CALLE VALLARTA	243	35	8,481	SEAL CRACKS	\$ 31	FY 2028/29
CALLE DE ANZA	AVENIDA SAN CARLOS	AVENIDA PRESIDIO	768	33	25,344	SEAL CRACKS	\$ 76	FY 2028/29
CALLE DE LOS MOLINOS	EL CAMINO REAL N	LOS OBREROS LN	109	32	24,288	SEAL CRACKS	\$ 70	FY 2028/29
CALLE DE LOS MOLINOS	LOS OBREROS LN	CALLE VALLE	604	42	24,528	SEAL CRACKS	\$ 72	FY 2028/29
CALLE DE LOS MOLINOS	CALLE VALLE	CALLE VALLE	393	42	17,220	SEAL CRACKS	\$ 51	FY 2028/29
CALLE DE LOS MOLINOS	CALLE VALLE	CALLE BONITO	255	42	10,710	SEAL CRACKS	\$ 33	FY 2028/29
CALLE DE LOS MOLINOS	CALLE BONITO	RINCON CT	365	42	15,330	SEAL CRACKS	\$ 44	FY 2028/29
CALLE DEL CERRITO	CALLE GOMEZ	CALLE DEL RITO	110	21	2,310	SEAL CRACKS	\$ 7	FY 2028/29
CALLE DEL CERRITO	CALLE DEL RITO	ARDILLA LN	490	21	10,290	SEAL CRACKS	\$ 30	FY 2028/29
CALLE DEL RITO	CALLE DEL CERRITO	ARDILLA LN	611	24	14,664	SEAL CRACKS	\$ 44	FY 2028/29
CALLE FIERROS	END	CALLE FRONTERA	625	35	21,875	CRACK SEAL AND SLURRY SEAL	\$ 27,260	FY 2028/29
CALLE GOMEZ	AVENIDA CRESPI	CALLE DEL CERRITO	135	21	2,835	SEAL CRACKS	\$ 9	FY 2028/29
CALLE GOMEZ	CALLE DEL CERRITO	AVENIDA ORTEGA	662	21	13,902	SEAL CRACKS	\$ 41	FY 2028/29
CALLE GOMEZ	AVENIDA ORTEGA	ARDILLA LN	258	21	5,418	SEAL CRACKS	\$ 16	FY 2028/29
CALLE HIDALGO	CALLE GUADALAJARA	END	622	35	21,770	SEAL CRACKS	\$ 45	FY 2028/29
CALLE IGLESIA	CALLE DEL CERRO	CALLE PINTORESCO	249	55	13,695	CRACK SEAL AND SLURRY SEAL	\$ 17,066	FY 2028/29
CALLE IGLESIA	CALLE PINTORESCO	CALLE IGLESIA	260	41	10,660	CRACK SEAL AND SLURRY SEAL	\$ 13,284	FY 2028/29
CALLE IGLESIA	AVENIDA FABRICANTE	AVENIDA LA PATA	400	41	16,400	CRACK SEAL AND SLURRY SEAL	\$ 20,437	FY 2028/29
CALLE JUNO	CALLE BIENVENIDO	VIA SACRAMENTO	377	31	11,687	SEAL CRACKS	\$ 36	FY 2028/29
CALLE JUNO	VIA SACRAMENTO	CALLE MONTEREY	783	31	24,273	SEAL CRACKS	\$ 72	FY 2028/29
CALLE LAS BOLAS	BOCA DE LA PLAYA	VIA SACRAMENTO	355	39	13,845	SEAL CRACKS	\$ 41	FY 2028/29
CALLE MAYO	CALLE BIENVENIDO	VIA SACRAMENTO	535	31	16,585	SEAL CRACKS	\$ 50	FY 2028/29
CALLE MAYO	CALLE MONTEREY	CALLE JUNO	1,205	31	37,355	SEAL CRACKS	\$ 116	FY 2028/29

**Appendix A**  
**Seven-Year Road Maintenance and Rehabilitation Plan based on City's Current Funding**  
**Local**

Sorted by Treatment Year

Local								
Street Name	Limits of Work		Length of Segment	Width of Segment	Pavement Area	Type of Treatment	Cost of Treatment	Year of Treatment
	From	To						
CALLE MAYO	CALLE JUNO	CALLE REAL	607	31	18,817	SEAL CRACKS	\$ 58	FY 2028/29
CALLE MONTEREY	CITY LIMIT	CALLE ABRIL	163	40	6,520	SEAL CRACKS	\$ 20	FY 2028/29
CALLE PAISANO	END	CALLE CUADRA	239	35	8,341	SEAL CRACKS	\$ 17	FY 2028/29
CALLE PASTADERO	END	CALLE AGUILA	435	40	17,400	CRACK SEAL AND SLURRY SEAL	\$ 21,684	FY 2028/29
CALLE PINTORESCO	CALLE IGLESIA	CALLE IGLESIA	1,350	41	55,350	CRACK SEAL AND SLURRY SEAL	\$ 68,976	FY 2028/29
CALLE QUIETO	CAMINO ALONDRA	CALLE GRANDE VISTA	543	35	19,005	SEAL CRACKS	\$ 55	FY 2028/29
CALLE REATA	END	CALLE GUADALAJARA	600	35	21,000	SEAL CRACKS	\$ 44	FY 2028/29
CALLE SACRAMENTO	CALLE COLINA	CALLE LAS BOLAS	265	39	10,335	SEAL CRACKS	\$ 30	FY 2028/29
CALLE SALUDA	AVENIDA FRESAS	AVENIDA TALEGA	1,697	40	67,880	CRACK SEAL AND SLURRY SEAL	\$ 84,591	FY 2028/29
CALLE SONORA	AVENIDA SAN CARLOS	AVENIDA PRESIDIO	661	33	21,813	SEAL CRACKS	\$ 67	FY 2028/29
CALLE TOLEDO	ESPLANADE	PASEO DE CRISTOBAL W	235	64	15,040	GRIND AND 2" AC OVERLAY WITH BASE REPAIR	\$ 91,630	FY 2028/29
CALLE VALLE	CALLE DE LOS MOLINOS	CALLE DE LOS MOLINOS	630	29	18,270	SEAL CRACKS	\$ 53	FY 2028/29
CALLE VICENTE	END	AVENIDA VAQUERO	1,261	32	40,352	CRACK SEAL AND SLURRY SEAL	\$ 50,286	FY 2028/29
CALLE VISTA TORITO	VIA SAN GORGONIO	VIA MONTEZUMA	1,255	40	50,200	SEAL CRACKS	\$ 143	FY 2028/29
CAMINANTE	END	CALLE HERALDO	209	35	7,294	SEAL CRACKS	\$ 22	FY 2028/29
CAMINO ALONDRA	CAMINO MIRA COSTA	CALLE QUIETO	1,122	23	25,806	SEAL CRACKS	\$ 80	FY 2028/29
CAMINO CELOSIA	CALLE AVANZADO	AVENIDA PICO	430	61	26,230	CRACK SEAL AND SLURRY SEAL	\$ 32,687	FY 2028/29
CAMINO DE LOS MARES (FRONTA	AVENIDA VAQUERO	CALLE NUEVO	3,170	31	98,270	SEAL CRACKS	\$ 218	FY 2028/29
CAMINO LA PEDRIZA	AVENIDA VISTA HERMOSA	CALLE ALTEA	480	62	29,760	CRACK SEAL AND SLURRY SEAL	\$ 37,086	FY 2028/29
CAMINO LA PEDRIZA	CALLE PACIFICA	CALLE VISTA DEL SOL	754	36	27,144	CRACK SEAL AND SLURRY SEAL	\$ 33,826	FY 2028/29
CAMINO LA PEDRIZA	CALLE VISTA DEL SOL	VIA AMOR	545	36	19,620	CRACK SEAL AND SLURRY SEAL	\$ 24,450	FY 2028/29
CAMINO LA PEDRIZA	CALLE AMISTAD	CORTE CRISTIANITOS	542	36	19,512	CRACK SEAL AND SLURRY SEAL	\$ 24,316	FY 2028/29
CAMINO LA PEDRIZA	CORTE CRISTIANITOS	AVENIDA PICO	617	76	46,892	CRACK SEAL AND SLURRY SEAL	\$ 58,436	FY 2028/29
CAMINO SAN CLEMENTE	VIA SOCORRO	END	282	39	10,998	CRACK SEAL AND SLURRY SEAL	\$ 13,706	FY 2028/29
CAMINO SAN CLEMENTE	PACIFIC COAST HWY	VIA SOCORRO	1,761	39	68,679	SEAL CRACKS	\$ 214	FY 2028/29
CANADA W	ESCALONES W	AVENIDA DEL PONIENTE	425	40	17,000	SEAL CRACKS	\$ 47	FY 2028/29
CAZADOR LN	ELENA LN	OLA VISTA S	885	28	24,780	CRACK SEAL AND SLURRY SEAL	\$ 30,880	FY 2028/29
CERRITO CIELO	ENTRADA PARAISO	ARRIBA LINDA	688	33	22,704	SEAL CRACKS	\$ 50	FY 2028/29
CORONADO LN	AVENIDA DEL MAR	MONTEREY LN	552	25	13,800	SEAL CRACKS	\$ 41	FY 2028/29
DIJE CT	END	BUENA VISTA	229	35	7,992	SEAL CRACKS	\$ 24	FY 2028/29
EL ORIENTE	AVENIDA DE LA ESTRELLA	AVENIDA LOS FLORES	301	53	15,953	SEAL CRACKS	\$ 47	FY 2028/29
EL PORTAL W	EL PRADO	EL PORTAL TRIANGLE W	477	40	19,080	SEAL CRACKS	\$ 58	FY 2028/29
EL PORTAL W	EL CAMINO REAL N	EL PORTAL TRIANGLE W	170	40	6,800	SEAL CRACKS	\$ 15	FY 2028/29
EL PRADO	AVENIDA ARAGON	EL PORTAL W	268	35	9,353	SEAL CRACKS	\$ 26	FY 2028/29
ENTRADA PARAISO	AVENIDA RAMONA E	CALLE REGLA	400	33	13,200	SEAL CRACKS	\$ 67	FY 2028/29
LA ESPERANZA N	AVENIDA DE LA PAZ	AVENIDA PIZARRO	314	35	10,990	CRACK SEAL AND SLURRY SEAL	\$ 13,696	FY 2028/29
LA PALOMA	MARQUITA W	MARIPOSA W	335	28	9,380	SEAL CRACKS	\$ 27	FY 2028/29
LA PLACENTIA	AVENIDA DE LA ESTRELLA	AVENIDA SIERRA	250	40	10,000	SEAL CRACKS	\$ 29	FY 2028/29
LA PLACENTIA	AVENIDA SIERRA	REVUELTA CT	240	40	9,600	SEAL CRACKS	\$ 29	FY 2028/29
LA PLACENTIA	REVUELTA CT	END	380	40	15,200	SEAL CRACKS	\$ 45	FY 2028/29
LA RAMBLA	ESPLANADE	POCO PASEO	498	39	19,422	SEAL CRACKS	\$ 56	FY 2028/29
LA RAMBLA	POCO PASEO	PASEO DE CRISTOBAL W	247	39	9,633	SEAL CRACKS	\$ 28	FY 2028/29
MARIPOSA W	ESCALONES W	LA PALOMA	478	40	19,120	SEAL CRACKS	\$ 55	FY 2028/29
OLA VISTA S	PASEO DE CRISTOBAL W	AVENIDA CORDOBA W	328	39	12,792	CRACK SEAL AND SLURRY SEAL	\$ 15,941	FY 2028/29
OLA VISTA S	AVENIDA GAVIOTA W	AVENIDA GAVIOTA W	218	39	8,502	CRACK SEAL AND SLURRY SEAL	\$ 10,595	FY 2028/29
OLA VISTA S	AVENIDA PRINCESA	AVENIDA PRINCESA	145	52	7,540	CRACK SEAL AND SLURRY SEAL	\$ 9,396	FY 2028/29
OLA VISTA S	AVENIDA SAN ANTONIO W	AVENIDA ALESSANDRO W	210	25	5,250	CRACK SEAL AND SLURRY SEAL	\$ 6,542	FY 2028/29
POCO PASEO	LA RAMBLA	ESPLANADE	390	35	13,650	SEAL CRACKS	\$ 40	FY 2028/29
SANTA ANA LN	AVENIDA DEL MAR	CAPISTRANO LN	315	25	7,875	SEAL CRACKS	\$ 24	FY 2028/29
TRAFALGAR LN	OLA VISTA S	EL CAMINO REAL S	1,756	29	50,924	SEAL CRACKS	\$ 144	FY 2028/29

**Appendix A**  
**Seven-Year Road Maintenance and Rehabilitation Plan based on City's Current Funding**  
**Local**

**Sorted by Treatment Year**

Local								
Street Name	Limits of Work		Length of Segment	Width of Segment	Pavement Area	Type of Treatment	Cost of Treatment	Year of Treatment
	From	To						
VIA ALEGRE	VIA MONTECITO	VIA SANTO TOMAS	147	35	5,145	SEAL CRACKS	\$ 16	FY 2028/29
VIA ALEGRE	VIA SANTO TOMAS	VIA CASA LOMA	155	35	5,425	SEAL CRACKS	\$ 17	FY 2028/29
VIA AVILA	AVENIDA CORDOBA E	END	185	33	6,105	SEAL CRACKS	\$ 21	FY 2028/29
VIA BREVE	LA VENTANA	CAMINO CAPISTRANO	300	39	11,700	SEAL CRACKS	\$ 26	FY 2028/29
VIA CHUECA	END	CALLE CHUECA	150	35	5,250	CRACK SEAL AND SLURRY SEAL	\$ 6,542	FY 2028/29
VIA CISCO	VIA ZAPATA	VIA TOLUCA	282	32	9,024	SEAL CRACKS	\$ 32	FY 2028/29
VIA MECHA	LINDA LN	MARQUITA W	414	23	9,522	CRACK SEAL AND SLURRY SEAL	\$ 11,866	FY 2028/29
VIA MONTEGO	VIA SANTO TOMAS	VIA CASA LOMA	155	40	6,200	SEAL CRACKS	\$ 18	FY 2028/29
VIA PICO PLZ	AVENIDA PICO	END	704	32	22,528	CRACK SEAL AND SLURRY SEAL	\$ 28,074	FY 2028/29
VIA SACRAMENTO	CALLE ABRIL	CALLE MAYO	166	40	6,640	SEAL CRACKS	\$ 21	FY 2028/29
VIA SAN GORGONIO	AVENIDA VAQUERO	VIA SAN JACINTO	197	40	7,880	CRACK SEAL AND SLURRY SEAL	\$ 9,820	FY 2028/29
VIA SOCORRO	VIA CASCADITA	VIA BALLENA	1,938	30	58,140	SEAL CRACKS	\$ 294	FY 2028/29
VIA SUERTE	AVENIDA VISTA HERMOSA	CALLE CAMPANERO	692	40	27,680	CRACK SEAL AND SLURRY SEAL	\$ 34,494	FY 2028/29
VISTA CANTORA	VISTA VALINDA	END	553	32	17,696	CRACK SEAL AND SLURRY SEAL	\$ 22,052	FY 2028/29
ALLEY	BOCA DE LA PLAYA	AVENIDA FLORENCIA	1,158	20	23,160	CRACK SEAL AND SLURRY SEAL	\$ 26,809	FY 2029/30
ALLEY	AVENIDA DE LA GRULLA	AVENIDA ARAGON	551	20	11,020	CRACK SEAL AND SLURRY SEAL	\$ 12,756	FY 2029/30
ALLEY	AVENIDA ARAGON	EL PORTAL W	205	20	4,100	CRACK SEAL AND SLURRY SEAL	\$ 4,746	FY 2029/30
ALLEY	AVENIDA MIRAMAR	AVENIDA SERRA	257	20	5,140	CRACK SEAL AND SLURRY SEAL	\$ 5,950	FY 2029/30
ALLEY	AVENIDA SERRA	AVENIDA CABRILLO	245	20	4,900	CRACK SEAL AND SLURRY SEAL	\$ 5,672	FY 2029/30
ALLEY	MARIPOSA W	MARQUITA W	330	20	7,000	CRACK SEAL AND SLURRY SEAL	\$ 8,103	FY 2029/30
ALLEY	AVENIDA ROSA	AVENIDA MATEO	211	20	4,220	CRACK SEAL AND SLURRY SEAL	\$ 4,885	FY 2029/30
ALLEY	AVENIDA BARCELONA	ESPLANADE	265	20	5,300	CRACK SEAL AND SLURRY SEAL	\$ 6,135	FY 2029/30
ALLEY	AVENIDA SANTIAGO W	PASEO DE CRISTOBAL W	257	20	5,140	CRACK SEAL AND SLURRY SEAL	\$ 5,950	FY 2029/30
ALLEY	AVENIDA DE LOS LOBOS MARINOS W	AVENIDA PRINCESA	519	19	9,861	CRACK SEAL AND SLURRY SEAL	\$ 11,415	FY 2029/30
ALLEY	AVENIDA DEL PONIENTE	CANADA W	266	20	5,320	CRACK SEAL AND SLURRY SEAL	\$ 6,158	FY 2029/30
AVENIDA CABALLEROS	AVENIDA PALIZADA W	AVENIDA DE LA PAZ	429	32	13,728	CRACK SEAL AND SLURRY SEAL	\$ 17,877	FY 2029/30
AVENIDA CORNELIO E	EL CAMINO REAL S	END	702	29	20,358	CRACK SEAL AND SLURRY SEAL	\$ 26,511	FY 2029/30
AVENIDA DE LA ESTRELLA	CALLE REDONDEL	CALLE REDONDEL	222	40	8,880	GRIND AND 2" AC OVERLAY WITH BASE REPAIR	\$ 56,535	FY 2029/30
AVENIDA DE LOS LOBOS MARINOS	CALLE DE LOS ALAMOS	CALLE LASUEN	867	40	34,680	CRACK SEAL AND SLURRY SEAL	\$ 45,162	FY 2029/30
AVENIDA DEL PRESIDENTE	AVENIDA DE LAS PALMERAS	CITY LIMIT	745	48	35,760	CRACK SEAL AND SLURRY SEAL	\$ 46,569	FY 2029/30
AVENIDA JUNIPERO E	AVENIDA TRIESTE	ENTRADA PARAISO	493	29	14,297	GRIND AND 3" AC OVERLAY WITH BASE REPAIR	\$ 137,569	FY 2029/30
AVENIDA LA CUESTA	PATERO DEL ORO	CALLE BELLA LOMA	417	32	13,344	CRACK SEAL AND SLURRY SEAL	\$ 17,377	FY 2029/30
AVENIDA MADRID	OLA VISTA S	AVENIDA MONTEREY	516	40	20,640	SEAL CRACKS	\$ 99	FY 2029/30
AVENIDA MAGDALENA E	EL CAMINO REAL S	LOS BAUTISMOS LN	834	60	50,040	CRACK SEAL AND SLURRY SEAL	\$ 65,165	FY 2029/30
AVENIDA MAGDALENA E	AVENIDA ORTEGA	AVENIDA SANTA MARGARITA	225	40	9,000	CRACK SEAL AND SLURRY SEAL	\$ 11,720	FY 2029/30
AVENIDA MIRAMAR	OLA VISTA N	EL CAMINO REAL N	859	39	33,501	CRACK SEAL AND SLURRY SEAL	\$ 43,627	FY 2029/30
AVENIDA MONTEREY	AVENIDA ALGODON	AVENIDA MATEO	141	40	5,640	GRIND AND 3" AC OVERLAY WITH BASE REPAIR	\$ 54,270	FY 2029/30
AVENIDA PALIZADA W	ENCINO LN	AVENIDA SERRA	400	40	16,000	CRACK SEAL AND SLURRY SEAL	\$ 20,836	FY 2029/30
AVENIDA PALIZADA W	LOMA LN	OLA VISTA N	449	40	17,960	CRACK SEAL AND SLURRY SEAL	\$ 23,389	FY 2029/30
AVENIDA PIZARRO	LA ESPERANZA N	EL LEVANTE	639	23	14,697	CRACK SEAL AND SLURRY SEAL	\$ 19,139	FY 2029/30
AVENIDA RAMONA E	OLA VISTA S	AVENIDA DEL PRESIDENTE	1,209	23	27,807	SEAL CRACKS	\$ 146	FY 2029/30
AVENIDA ROSA	AVENIDA MONTEREY	EL CAMINO REAL S	575	40	23,000	CRACK SEAL AND SLURRY SEAL	\$ 29,952	FY 2029/30
AVENIDA SAN ANTONIO E	EL CAMINO REAL S	END	323	26	8,398	CRACK SEAL AND SLURRY SEAL	\$ 10,936	FY 2029/30
AVENIDA SAN CARLOS	EL LEVANTE	CALLE CORTEZ	269	33	8,877	CRACK SEAL AND SLURRY SEAL	\$ 11,560	FY 2029/30
AVENIDA SAN CARLOS	CALLE DE ANZA	CALLE SONORA	328	33	10,824	CRACK SEAL AND SLURRY SEAL	\$ 14,096	FY 2029/30
AVENIDA SAN GABRIEL E	EL CAMINO REAL S	AVENIDA SAN PABLO	675	39	26,325	CRACK SEAL AND SLURRY SEAL	\$ 34,282	FY 2029/30
AVENIDA SAN LUIS REY	AVENIDA SANTA INEZ	AVENIDA DOMINGUEZ	275	27	7,425	CRACK SEAL AND SLURRY SEAL	\$ 9,669	FY 2029/30
AVENIDA SAN LUIS REY	AVENIDA SAN FERNANDO	AVENIDA BUENA VENTURA	266	27	7,182	CRACK SEAL AND SLURRY SEAL	\$ 9,353	FY 2029/30
AVENIDA SANTIAGO W	OLA VISTA S	EL CAMINO REAL S	1,231	29	35,699	CRACK SEAL AND SLURRY SEAL	\$ 46,489	FY 2029/30
AVENIDA TRIESTE	AVENIDA JUNIPERO E	END	377	30	11,310	CRACK SEAL AND SLURRY SEAL	\$ 14,729	FY 2029/30

**Appendix A**  
**Seven-Year Road Maintenance and Rehabilitation Plan based on City's Current Funding**  
**Local**

**Sorted by Treatment Year**

Local								
Street Name	Limits of Work		Length of Segment	Width of Segment	Pavement Area	Type of Treatment	Cost of Treatment	Year of Treatment
	From	To						
AVENIDA VALENCIA W	OLA VISTA S	AVENIDA DEL PRESIDENTE	852	40	34,080	GRIND AND 3" AC OVERLAY WITH BASE REPAIR	\$ 327,926	FY 2029/30
AVENIDA VICTORIA	MONTEREY LN	CAZADOR LN	451	40	18,040	SEAL CRACKS	\$ 85	FY 2029/30
BUENA VISTA	CALLE COLINA	DIJE CT	593	28	16,604	CRACK SEAL AND SLURRY SEAL	\$ 21,623	FY 2029/30
BUENA VISTA	EL PORTAL W	AVENIDA DEL PONIENTE	444	40	17,760	CRACK SEAL AND SLURRY SEAL	\$ 23,128	FY 2029/30
CALLE BALBOA	END	CALLE CORTEZ	515	33	16,995	CRACK SEAL AND SLURRY SEAL	\$ 22,132	FY 2029/30
CALLE CAMPANERO	AVENIDA TALEGA	ROUNDBOUT	418	40	16,720	GRIND AND 2" AC OVERLAY WITH BASE REPAIR	\$ 106,450	FY 2029/30
CALLE CORTEZ	CALLE BALBOA	AVENIDA PRESIDIO	468	33	15,444	CRACK SEAL AND SLURRY SEAL	\$ 20,112	FY 2029/30
CALLE DE LOS ALAMOS	CALLE MARINA	CALLE SERENA	265	40	10,600	CRACK SEAL AND SLURRY SEAL	\$ 13,804	FY 2029/30
CALLE DE LOS ALAMOS	CALLE SERENA	CALLE PRIMAVERA	282	40	11,280	CRACK SEAL AND SLURRY SEAL	\$ 14,689	FY 2029/30
CALLE DE LOS ALAMOS	CALLE LASUEN	AVENIDA DE LOS LOBOS MARINOS W	743	40	29,720	CRACK SEAL AND SLURRY SEAL	\$ 38,703	FY 2029/30
CALLE DEL PACIFICO	END	CALLE CITA	457	35	15,995	CRACK SEAL AND SLURRY SEAL	\$ 20,830	FY 2029/30
CALLE DEL PACIFICO	CALLE CITA	OLA VISTA S	366	35	12,810	CRACK SEAL AND SLURRY SEAL	\$ 16,682	FY 2029/30
CALLE LASUEN	CALLE DE LOS ALAMOS	AVENIDA DE LOS LOBOS MARINOS W	360	24	8,640	CRACK SEAL AND SLURRY SEAL	\$ 11,252	FY 2029/30
CALLE PRIMAVERA	CALLE DE LOS ALAMOS	CALLE ROCA VISTA	445	24	10,680	CRACK SEAL AND SLURRY SEAL	\$ 13,908	FY 2029/30
CALLE QUIETO	CAMINO ALONDRA	CALLE GRANDE VISTA	543	35	19,005	CRACK SEAL AND SLURRY SEAL	\$ 24,749	FY 2029/30
CALLE ROCA VISTA	CALLE DE LOS ALAMOS	CALLE PRIMAVERA	287	32	9,184	CRACK SEAL AND SLURRY SEAL	\$ 11,960	FY 2029/30
CALLE ROCA VISTA	CALLE PRIMAVERA	AVENIDA DE LOS LOBOS MARINOS W	457	32	14,624	CRACK SEAL AND SLURRY SEAL	\$ 19,044	FY 2029/30
CALLE SERENA	CALLE DE LOS ALAMOS	AVENIDA DE LOS LOBOS MARINOS W	926	23	21,298	CRACK SEAL AND SLURRY SEAL	\$ 27,736	FY 2029/30
CALLE TINAJA	END	VIA CASCADITA	440	33	14,520	CRACK SEAL AND SLURRY SEAL	\$ 18,909	FY 2029/30
CALLE VALLE	CALLE DE LOS MOLINOS	LOS OBREROS LN	165	29	4,785	SEAL CRACKS	\$ 23	FY 2029/30
CALLE VALLE	CALLE BONITO	EL CAMINO REAL N	700	29	20,300	SEAL CRACKS	\$ 107	FY 2029/30
CALLE VISTA TORITO	VIA SAN JACINTO	VIA SAN GORGONIO	194	40	7,760	CRACK SEAL AND SLURRY SEAL	\$ 10,106	FY 2029/30
CAMINO LA PEDRIZA	CORTE TIERRA BELLA	CALLE AMISTAD	561	36	20,196	GRIND AND 2" AC OVERLAY WITH BASE REPAIR	\$ 128,580	FY 2029/30
CAPISTRANO LN	AVENIDA DEL MAR	SANTA ANA LN	414	25	10,350	GRIND AND 2" AC OVERLAY WITH BASE REPAIR	\$ 65,894	FY 2029/30
ELENA LN	AVENIDA VICTORIA	CAZADOR LN	447	29	12,963	CRACK SEAL AND SLURRY SEAL	\$ 16,881	FY 2029/30
ENCINO LN	LINDA LN	AVENIDA PALIZADA W	469	29	13,601	CRACK SEAL AND SLURRY SEAL	\$ 17,712	FY 2029/30
LA PALOMA	MARIPOSA W	CALLE PUENTE	960	40	38,400	CRACK SEAL AND SLURRY SEAL	\$ 50,007	FY 2029/30
LA RAMBLA	BOCA DEL CANON	END	258	24	6,192	CRACK SEAL AND SLURRY SEAL	\$ 8,064	FY 2029/30
LINDA LN	ENCINO LN	VIA MECHA	521	23	11,983	CRACK SEAL AND SLURRY SEAL	\$ 15,605	FY 2029/30
LOS BAUTISMOS LN	AVENIDA MAGDALENA E	END	659	25	16,475	CRACK SEAL AND SLURRY SEAL	\$ 21,455	FY 2029/30
MARQUITA W	CALLE PUENTE	EL CAMINO REAL N	1,654	29	47,966	CRACK SEAL AND SLURRY SEAL	\$ 62,464	FY 2029/30
MONTE VISTA	LA VENTANA	CAMINO CAPISTRANO	770	39	30,030	CRACK SEAL AND SLURRY SEAL	\$ 39,107	FY 2029/30
OLA VISTA N	AVENIDA MIRAMAR	AVENIDA SERRA	266	39	10,374	CRACK SEAL AND SLURRY SEAL	\$ 13,510	FY 2029/30
OLA VISTA N	AVENIDA SERRA	AVENIDA CABRILLO	256	39	9,984	CRACK SEAL AND SLURRY SEAL	\$ 13,002	FY 2029/30
OLA VISTA N	AVENIDA CABRILLO	AVENIDA DEL MAR	284	39	11,076	CRACK SEAL AND SLURRY SEAL	\$ 14,424	FY 2029/30
OLA VISTA S	AVENIDA GRANADA	AVENIDA VICTORIA	250	25	6,250	CRACK SEAL AND SLURRY SEAL	\$ 8,139	FY 2029/30
OLA VISTA S	AVENIDA VICTORIA	AVENIDA ROSA	250	25	6,250	CRACK SEAL AND SLURRY SEAL	\$ 8,139	FY 2029/30
OLA VISTA S	TRAFALGAR LN	AVENIDA CADIZ W	133	39	5,187	GRIND AND 3" AC OVERLAY WITH BASE REPAIR	\$ 49,911	FY 2029/30
PASEO DE CRISTOBAL	VISTA MARINA	LA RAMBLA	270	52	14,040	GRIND AND 3" AC OVERLAY WITH BASE REPAIR	\$ 135,096	FY 2029/30
PASEO DE CRISTOBAL	LA RAMBLA	CALLE TOLEDO	517	40	20,680	GRIND AND 3" AC OVERLAY WITH BASE REPAIR	\$ 198,988	FY 2029/30
PLAZA A LA PLAYA	END	AVENIDA LA COSTA	167	34	9,248	SEAL CRACKS	\$ 28	FY 2029/30
VIA ALEGRE	VIA VERBENA	VIA MONTECITO	163	35	5,705	CRACK SEAL AND SLURRY SEAL	\$ 7,429	FY 2029/30
VIA ALEGRE	VIA ARBOLEDA	VIA MONTEZUMA	143	35	5,005	CRACK SEAL AND SLURRY SEAL	\$ 6,518	FY 2029/30
VIA BANDITA	VIA MONTEGO	VIA ALEGRE	784	31	24,304	CRACK SEAL AND SLURRY SEAL	\$ 31,650	FY 2029/30
VIA MONTECITO	AVENIDA VAQUERO	VIA MONTEGO	724	31	22,444	GRIND AND 2" AC OVERLAY WITH BASE REPAIR	\$ 142,892	FY 2029/30
VIA MONTEGO	VIA BANDITA	VIA VISTOSA	190	40	7,600	CRACK SEAL AND SLURRY SEAL	\$ 9,897	FY 2029/30
VIA MONTEGO	VIA VERBENA	VIA MONTECITO	148	40	5,920	CRACK SEAL AND SLURRY SEAL	\$ 7,709	FY 2029/30
VIA MONTEGO	VIA CASA LOMA	VIA ARBOLEDA	170	40	6,800	GRIND AND 2" AC OVERLAY WITH BASE REPAIR	\$ 43,293	FY 2029/30
VIA MONTEGO	VIA ARBOLEDA	VIA MONTEZUMA	177	40	7,080	GRIND AND 2" AC OVERLAY WITH BASE REPAIR	\$ 45,076	FY 2029/30
VIA MONTEZUMA	VIA MONTEGO	VIA ALEGRE	984	40	39,360	CRACK SEAL AND SLURRY SEAL	\$ 51,257	FY 2029/30

**Appendix A**  
**Seven-Year Road Maintenance and Rehabilitation Plan based on City's Current Funding**  
**Local**

Sorted by Treatment Year

Local								
Street Name	Limits of Work		Length of Segment	Width of Segment	Pavement Area	Type of Treatment	Cost of Treatment	Year of Treatment
	From	To						
VIA PROMONTORIO	AVENIDA ACAPULCO	END	768	39	29,952	CRACK SEAL AND SLURRY SEAL	\$ 39,005	FY 2029/30
VIA SAN ANDREAS	VIA CASCADITA	VIA BALLENA	1,970	33	65,010	CRACK SEAL AND SLURRY SEAL	\$ 84,660	FY 2029/30
VIA SENDA	END	VIA CASCADITA	326	33	10,758	CRACK SEAL AND SLURRY SEAL	\$ 14,010	FY 2029/30
VIA VISTOSA	VIA MONTEGO	VIA ALEGRE	1,004	31	31,124	CRACK SEAL AND SLURRY SEAL	\$ 40,532	FY 2029/30



## XII. Appendix B – Complete Listing of Current Street Conditions

A complete listing of current pavement conditions should be included in this report. Specific data to be submitted should follow the format below:

MPAH						
Street Name	From	To	Width of Segment	Area	Current PCI	Most Recent Inspection Date

LOCAL						
Street Name	From	To	Width of Segment	Area	Current PCI	Most Recent Inspection Date

Please attach the complete street listing, following the above template, after this sheet. The pages should be labeled Appendix B.



**Appendix B**  
**MPAH PCI Listing - Current Conditions**

Sorted by Street Name

MPAH						
Street Name	From	To	Width of Segment	Area	Current PCI	Most Recent Inspection Date
AVENIDA LA PATA	VIA ONDA	AVENIDA VISTA HERMOSA	96	227,616	81	02/21/2023
AVENIDA LA PATA	AVENIDA PICO	VIA ONDA	64	44,352	81	02/21/2023
AVENIDA LA PATA	AVENIDA PICO	CALLE AMANECER	64	154,240	86	02/21/2023
AVENIDA LA PATA	CALLE AMANECER	CALLE DEL CERRO	64	73,600	80	02/21/2023
AVENIDA LA PATA	CALLE DEL CERRO	CALLE IGLESIA	64	97,600	83	02/21/2023
AVENIDA LA PATA	AVENIDA VISTA HERMOSA	CALLE SALUDA	64	131,392	76	02/21/2023
AVENIDA LA PATA	CALLE IGLESIA	END	80	176,720	82	02/21/2023
AVENIDA LA PATA	CALLE SALUDA	CAMINO DEL RIO	64	79,360	88	02/21/2023
AVENIDA LA PATA	CAMINO DEL RIO	CITY LIMITS	64	287,296	92	02/21/2023
AVENIDA PICO	EL CAMINO REAL N	CALLE DE LOS MOLINOS	68	174,964	87	02/21/2023
AVENIDA PICO	CALLE DE LOS MOLINOS	CALLE DE INDUSTRIAS	63	28,980	90	02/21/2023
AVENIDA PICO	CALLE DE INDUSTRIAS	AVENIDA NAVARRO	63	15,939	88	02/21/2023
AVENIDA PICO	AVENIDA NAVARRO	INTERSTATE #5	63	30,681	89	02/21/2023
AVENIDA PICO	INTERSTATE #5	CALLE FRONTERA	88	200,992	81	02/21/2023
AVENIDA PICO	AVENIDA PRESIDIO	CALLE DEL CERRO	88	96,800	78	02/21/2023
AVENIDA PICO	CALLE DEL CERRO	CALLE AMANECER	88	212,080	81	02/21/2023
AVENIDA PICO	CALLE AMANECER	AVENIDA LA PATA	88	312,400	84	02/21/2023
AVENIDA PICO	THE COURTYARDS	AVENIDA VISTA HERMOSA	88	186,430	91	02/21/2023
AVENIDA PICO	AVENIDA VISTA HERMOSA	CALLE ALICANTE	88	131,560	86	02/21/2023
AVENIDA PICO	CALLE ALICANTE	CAMINO CELOSIA	88	177,760	83	02/21/2023
AVENIDA PICO	CAMINO CELOSIA	CAMINO LA PEDRIZA	88	145,112	81	02/21/2023
AVENIDA PICO	CAMINO LA PEDRIZA	END	20	31,000	79	02/21/2023
AVENIDA PICO	AVENIDA LA PATA	THE COURTYARDS	85	66,270	90	02/21/2023
AVENIDA TALEGA	CALLE CAMPANERO	AVENIDA VISTA HERMOSA	64	24,640	88	02/21/2023
AVENIDA TALEGA	AVENIDA VISTA HERMOSA	CALLE PORTOFINO	62	62,682	91	02/21/2023
AVENIDA TALEGA	CALLE PORTOFINO	CALLE SALUDA	62	80,600	91	02/21/2023
AVENIDA TALEGA	BRIDGE	CALLE CAREYES	62	56,420	89	02/21/2023
AVENIDA TALEGA	CALLE CAREYES	CAMINO VIENTO FUERTE E	62	136,524	89	02/21/2023
AVENIDA TALEGA	CAMINO VIENTO FUERTE E	CAMINO TIERRA GRANDE	62	143,530	88	02/21/2023
AVENIDA TALEGA	CAMINO TIERRA GRANDE	END	24	47,016	70	02/21/2023
AVENIDA VAQUERO	CAMINO CAPISTRANO	VIA CASCADITA	55	17,270	89	02/21/2023
AVENIDA VAQUERO	VIA CASCADITA	CALLE GRANDE VISTA	55	41,965	68	02/21/2023
AVENIDA VAQUERO	CALLE GRANDE VISTA	VIA MONTECITO	55	14,850	65	02/21/2023
AVENIDA VAQUERO	VIA MONTECITO	CALLE VISTA TORITO	55	30,800	71	02/21/2023
AVENIDA VAQUERO	CALLE VISTA TORITO	VIA SAN GORGONIO	55	91,685	69	02/21/2023
AVENIDA VAQUERO	VIA SAN GORGONIO	CALLE ARCO	55	15,675	60	02/21/2023
AVENIDA VAQUERO	CALLE ARCO	INTERSTATE #5	63	27,846	77	02/21/2023
AVENIDA VAQUERO	INTERSTATE #5	CALLE GUADALAJARA	55	40,975	76	02/21/2023
AVENIDA VAQUERO	CALLE GUADALAJARA	CALLE VALLARTA	55	49,500	76	02/21/2023
AVENIDA VAQUERO	CALLE VALLARTA	CALLE VICENTE	55	31,625	73	02/21/2023
AVENIDA VAQUERO	CALLE VICENTE	CAMINO DE LOS MARES	55	11,990	62	02/21/2023
AVENIDA VISTA HERMOSA	I-5 S EXIT	I-5 BRIDGE	64	17,280	71	02/21/2023
AVENIDA VISTA HERMOSA	I-5 BRIDGE	CALLE FRONTERA	64	48,000	76	02/21/2023
AVENIDA VISTA HERMOSA	CALLE FRONTERA	AVENIDA PLATANAR	64	25,024	93	02/21/2023
AVENIDA VISTA HERMOSA	AVENIDA PLATANAR	CAMINO LAUREL	64	56,960	90	02/21/2023



**Appendix B**  
**MPAH PCI Listing - Current Conditions**

Sorted by Street Name

MPAH						
Street Name	From	To	Width of Segment	Area	Current PCI	Most Recent Inspection Date
AVENIDA VISTA HERMOSA	CAMINO LAUREL	VIA TURQUEZA	64	125,888	89	02/21/2023
AVENIDA VISTA HERMOSA	VIA TURQUEZA	CAMINO VERA CRUZ	64	116,288	91	02/21/2023
AVENIDA VISTA HERMOSA	CAMINO VERA CRUZ	AVENIDA LA PATA	64	319,552	86	02/21/2023
AVENIDA VISTA HERMOSA	AVENIDA LA PATA	BRIDGE	64	23,424	75	02/21/2023
AVENIDA VISTA HERMOSA	BRIDGE	VIA SUERTE	64	32,640	86	02/21/2023
AVENIDA VISTA HERMOSA	VIA SUERTE	AVENIDA TALEGA	64	46,976	84	02/21/2023
AVENIDA VISTA HERMOSA	AVENIDA TALEGA	VIA MARFINO	64	42,368	86	02/21/2023
AVENIDA VISTA HERMOSA	VIA MARFINO	CAMINO LA PEDRIZA	64	75,520	85	02/21/2023
AVENIDA VISTA HERMOSA	CAMINO LA PEDRIZA	AVENIDA PICO	64	58,752	82	02/21/2023
AVENIDA VISTA HERMOSA	I-5 S EXIT 77	PARK ACCESS ROAD	103	53,560	71	02/21/2023
AVENIDA VISTA HERMOSA	PARK ACCESS ROAD	AVENIDA COSTA AZUL	80	58,400	83	02/21/2023
AVENIDA VISTA HERMOSA	BRIDGE	VIA CANON VERDE	80	64,000	91	02/21/2023
AVENIDA VISTA HERMOSA	VIA CANON VERDE	AVENIDA PICO	80	65,600	91	02/21/2023
CAMINO CAPISTRANO	DEL GADO RD	VIA BREVE	40	28,440	87	02/21/2023
CAMINO CAPISTRANO	VIA BREVE	MONTE VISTA	40	20,440	81	02/21/2023
CAMINO CAPISTRANO	MONTE VISTA	AVENIDA VAQUERO	65	79,950	83	02/21/2023
CAMINO CAPISTRANO	AVENIDA VAQUERO	PACIFIC COAST HWY	65	39,455	81	02/21/2023
CAMINO DE ESTRELLA	CALLE HERMOSA	CAMINO MIRA COSTA	78	57,850	82	02/21/2023
CAMINO DE ESTRELLA	CAMINO MIRA COSTA	INTERSTATE #5 BRIDGE	80	80,035	84	02/21/2023
CAMINO DE ESTRELLA	INTERSTATE #5 BRIDGE	CALLE NARANJA	70	32,640	90	02/21/2023
CAMINO DE LOS MARES	CALLE NARANJA	CAMINO EL MOLINO	70	27,130	88	02/21/2023
CAMINO DE LOS MARES	CAMINO EL MOLINO	CALLE AGUA	70	49,760	92	02/21/2023
CAMINO DE LOS MARES	CALLE AGUA	MARBELLA	70	148,245	90	02/21/2023
CAMINO DE LOS MARES	MARBELLA	AVENIDA VAQUERO	70	94,680	88	02/21/2023
CAMINO DE LOS MARES	AVENIDA VAQUERO	CALLE NUEVO	60	197,694	89	02/21/2023
CAMINO DE LOS MARES	CALLE NUEVO	PORTICO DEL SUR	60	86,160	88	02/21/2023
CAMINO DE LOS MARES	PORTICO DEL SUR	CAMINO VERA CRUZ	60	58,740	90	02/21/2023
CAMINO DE LOS MARES	CAMINO VERA CRUZ	ESTANCIA	63	78,435	75	02/21/2023
CAMINO DE LOS MARES	ESTANCIA	BONANZA	63	65,583	79	02/21/2023
CAMINO DE LOS MARES	BONANZA	PORTICO DEL NORTE	63	95,319	82	02/21/2023
CAMINO DE LOS MARES	PORTICO DEL NORTE	CITY LIMIT	63	21,420	74	02/21/2023
CAMINO DEL RIO	CAMINO DE LOS MARES	BRILLANTE	64	28,800	86	02/21/2023
CAMINO DEL RIO	BRILLANTE	VIA TULIPAN	64	16,768	91	02/21/2023
CAMINO DEL RIO	VIA TULIPAN	LEGENDARIO	64	37,120	90	02/21/2023
CAMINO DEL RIO	LEGENDARIO	CALLE SARMENTOSO	64	51,712	85	02/21/2023
CAMINO DEL RIO	CALLE SARMENTOSO	CALLE PRECIPICIO	60	128,700	88	02/21/2023
CAMINO DEL RIO	CALLE PRECIPICIO	AVENIDA LA PATA	60	112,800	92	02/21/2023
CAMINO MIRA COSTA	CAMINO DE ESTRELLA	CALLE GUAYMAS	63	90,531	84	02/21/2023
CAMINO MIRA COSTA	CALLE GUAYMAS	CALLE BORREGO	63	30,807	81	02/21/2023
CAMINO MIRA COSTA	CALLE BORREGO	CAMINO ALONDRA	63	29,547	80	02/21/2023
CAMINO MIRA COSTA	CAMINO ALONDRA	CALLE LA VETA	63	35,721	83	02/21/2023
CAMINO MIRA COSTA	CALLE LA VETA	CAMINO CAPISTRANO	63	46,494	82	02/21/2023
CAMINO VERA CRUZ	CAMINO DE LOS MARES	CALLE HERALDO	64	28,032	84	02/21/2023
CAMINO VERA CRUZ	CALLE HERALDO	RIACHUELO	64	58,752	88	02/21/2023
CAMINO VERA CRUZ	RIACHUELO	CALLE SARMENTOSO	64	53,760	89	02/21/2023

**Appendix B**  
**MPAH PCI Listing - Current Conditions**

Sorted by Street Name

MPAH						
Street Name	From	To	Width of Segment	Area	Current PCI	Most Recent Inspection Date
CAMINO VERA CRUZ	CALLE SARMENTOSO	COSTA	64	54,464	90	02/21/2023
CAMINO VERA CRUZ	COSTA	BELLO PANORAMA	64	28,800	89	02/21/2023
CAMINO VERA CRUZ	BELLO PANORAMA	VIA BLANCO	64	43,520	89	02/21/2023
CAMINO VERA CRUZ	VIA BLANCO	CARRETERA	64	48,064	86	02/21/2023
CAMINO VERA CRUZ	CARRETERA	AVENIDA VISTA HERMOSA	64	155,072	87	02/21/2023
CAMINO VERA CRUZ	AVENIDA VISTA HERMOSA	CALLE AQUAMARINA	64	29,376	91	02/21/2023
CAMINO VERA CRUZ	CALLE AQUAMARINA	CALLE PARADISO	64	91,072	91	02/21/2023
CAMINO VERA CRUZ	CALLE PARADISO	VIA PACIFICA	64	18,560	92	02/21/2023
CAMINO VERA CRUZ	VIA PACIFICA	AVENIDA PICO	64	81,152	89	02/21/2023
EL CAMINO REAL N	CAMINO CAPISTRANO	CAMINO SAN CLEMENTE	70	59,500	89	02/21/2023
EL CAMINO REAL N	CAMINO SAN CLEMENTE	AVENIDA ESTACION	66	267,300	92	02/21/2023
EL CAMINO REAL N	AVENIDA ESTACION	AVENIDA PICO	66	41,052	83	02/21/2023
EL CAMINO REAL N	AVENIDA PICO	BOCA DE LA PLAYA	56	22,232	78	02/21/2023
EL CAMINO REAL N	BOCA DE LA PLAYA	CALLE LAGO	56	4,648	83	02/21/2023
EL CAMINO REAL N	CALLE LAGO	CALLE DE LOS MOLINOS	56	33,320	89	02/21/2023
EL CAMINO REAL N	CALLE DE LOS MOLINOS	AVENIDA FLORENCIA	56	29,960	89	02/21/2023
EL CAMINO REAL N	AVENIDA FLORENCIA	AVENIDA DE LA GRULLA	56	41,328	87	02/21/2023
EL CAMINO REAL N	AVENIDA DE LA GRULLA	CALLE VALLE	56	18,760	89	02/21/2023
EL CAMINO REAL N	CALLE VALLE	AVENIDA ARAGON	56	19,992	87	02/21/2023
EL CAMINO REAL N	AVENIDA ARAGON	EL PORTAL W	56	17,136	87	02/21/2023
EL CAMINO REAL N	EL PORTAL W	AVENIDA DEL PONIENTE	56	6,552	89	02/21/2023
EL CAMINO REAL N	AVENIDA DEL PONIENTE	CANADA W	56	15,960	87	02/21/2023
EL CAMINO REAL N	CANADA W	ESCALONES W	56	16,408	89	02/21/2023
EL CAMINO REAL N	ESCALONES W	MARIPOSA W	56	11,648	89	02/21/2023
EL CAMINO REAL N	MARIPOSA W	MARIPOSA E	56	2,800	88	02/21/2023
EL CAMINO REAL N	MARIPOSA E	MARQUITA W	56	10,640	88	02/21/2023
EL CAMINO REAL N	MARIPOSA W	MARQUITA E	56	5,992	90	02/21/2023
EL CAMINO REAL N	MARQUITA E	AVENIDA PALIZADA W	56	31,584	84	02/21/2023
EL CAMINO REAL N	AVENIDA PALIZADA W	AVENIDA MIRAMAR	56	25,200	85	02/21/2023
EL CAMINO REAL N	AVENIDA MIRAMAR	AVENIDA SERRA	56	14,840	81	02/21/2023
EL CAMINO REAL N	AVENIDA SERRA	AVENIDA CABRILLO	56	13,440	82	02/21/2023
EL CAMINO REAL N	AVENIDA CABRILLO	AVENIDA DEL MAR	56	15,400	80	02/21/2023
EL CAMINO REAL S	AVENIDA DEL MAR	AVENIDA GRANADA	56	15,960	76	02/21/2023
EL CAMINO REAL S	AVENIDA GRANADA	AVENIDA VICTORIA	56	14,168	88	02/21/2023
EL CAMINO REAL S	AVENIDA VICTORIA	AVENIDA PRESIDIO	56	10,192	90	02/21/2023
EL CAMINO REAL S	AVENIDA PRESIDIO	AVENIDA ROSA	56	5,208	89	02/21/2023
EL CAMINO REAL S	AVENIDA ROSA	AVENIDA MATEO	56	14,168	82	02/21/2023
EL CAMINO REAL S	AVENIDA MATEO	AVENIDA ALGODON	56	16,240	81	02/21/2023
EL CAMINO REAL S	AVENIDA ALGODON	TRAFALGAR LN	56	19,320	84	02/21/2023
EL CAMINO REAL S	TRAFALGAR LN	AVENIDA CADIZ W	56	16,800	82	02/21/2023
EL CAMINO REAL S	AVENIDA CADIZ W	AVENIDA BARCELONA	56	14,840	81	02/21/2023
EL CAMINO REAL S	AVENIDA BARCELONA	ESPLANADE	56	17,080	83	02/21/2023
EL CAMINO REAL S	ESPLANADE	AVENIDA SANTIAGO W	56	15,960	85	02/21/2023
EL CAMINO REAL S	AVENIDA SANTIAGO W	PASEO DE CRISTOBAL W	56	13,160	86	02/21/2023
EL CAMINO REAL S	PASEO DE CRISTOBAL W	AVENIDA CORDOBA W	56	14,000	86	02/21/2023

**Appendix B**  
**MPAH PCI Listing - Current Conditions**

Sorted by Street Name

MPAH						
Street Name	From	To	Width of Segment	Area	Current PCI	Most Recent Inspection Date
EL CAMINO REAL S	AVENIDA CORDOBA W	AVENIDA GAVIOTA W	56	13,328	81	02/21/2023
EL CAMINO REAL S	AVENIDA GAVIOTA W	AVENIDA VALENCIA W	56	13,272	58	02/21/2023
EL CAMINO REAL S	AVENIDA VALENCIA W	INTERSTATE #5	56	24,080	62	02/21/2023
EL CAMINO REAL S	INTERSTATE #5	AVENIDA SAN JUAN E	56	22,736	51	02/21/2023
EL CAMINO REAL S	AVENIDA SAN JUAN E	AVENIDA SAN ANTONIO W	56	10,920	63	02/21/2023
EL CAMINO REAL S	AVENIDA SAN ANTONIO W	AVENIDA SAN ANTONIO E	56	5,880	90	02/21/2023
EL CAMINO REAL S	AVENIDA SAN ANTONIO E	AVENIDA RAMONA W	56	11,200	89	02/21/2023
EL CAMINO REAL S	AVENIDA RAMONA W	AVENIDA CORNELIO W	56	14,672	89	02/21/2023
EL CAMINO REAL S	AVENIDA CORNELIO W	AVENIDA JUNIPERO W	56	18,368	90	02/21/2023
EL CAMINO REAL S	AVENIDA JUNIPERO W	AVENIDA SAN PABLO	56	9,072	89	02/21/2023
EL CAMINO REAL S	AVENIDA SAN PABLO	AVENIDA SAN GABRIEL W	56	11,144	88	02/21/2023
EL CAMINO REAL S	AVENIDA SAN GABRIEL W	AVENIDA SAN GABRIEL E	56	11,256	89	02/21/2023
EL CAMINO REAL S	AVENIDA SAN GABRIEL E	INTERSTATE #5	56	36,400	90	02/21/2023
EL CAMINO REAL S	INTERSTATE #5	AVENIDA MENDOCINO	56	23,800	86	02/21/2023
EL CAMINO REAL S	AVENIDA MENDOCINO	AVENIDA MAGDALENA E	56	43,960	63	02/21/2023
EL CAMINO REAL S	AVENIDA MAGDALENA E	CALLE DEL COMERCIO	56	17,920	67	02/21/2023
EL CAMINO REAL S	CALLE DEL COMERCIO	AVENIDA SAN LUIS REY	56	80,360	67	02/21/2023
EL CAMINO REAL S	AVENIDA SAN LUIS REY	AVENIDA SANTA INEZ	56	14,560	58	02/21/2023
EL CAMINO REAL S	AVENIDA SANTA INEZ	AVENIDA DOMINGUEZ	56	13,720	68	02/21/2023
EL CAMINO REAL S	AVENIDA DOMINGUEZ	AVENIDA SAN DIMAS	56	14,280	69	02/21/2023
EL CAMINO REAL S	AVENIDA SAN DIMAS	AVENIDA SAN FERNANDO	56	13,440	70	02/21/2023
EL CAMINO REAL S	AVENIDA SAN FERNANDO	AVENIDA BUENA VENTURA	56	14,560	67	02/21/2023
EL CAMINO REAL S	AVENIDA BUENA VENTURA	AVENIDA DOLORES	56	14,000	70	02/21/2023
EL CAMINO REAL S	AVENIDA DOLORES	AVENIDA SAN DIEGO	56	15,120	59	02/21/2023
EL CAMINO REAL S	AVENIDA SAN DIEGO	AVENIDA LUCIA	56	14,000	56	02/21/2023
EL CAMINO REAL S	AVENIDA LUCIA	AVENIDA CARMELO	56	14,000	68	02/21/2023
EL CAMINO REAL S	AVENIDA CARMELO	AVENIDA PALA	56	13,776	66	02/21/2023
EL CAMINO REAL S	AVENIDA PALA	AVENIDA SANTA MARGARITA	56	13,944	57	02/21/2023
EL CAMINO REAL S	AVENIDA SANTA MARGARITA	CITY LIMIT	56	59,360	56	02/21/2023

**Appendix B  
Local PCI Listing - Current Conditions**

**Sorted by Street Name**

<b>Local</b>						
<b>Street Name</b>	<b>From</b>	<b>To</b>	<b>Width of Segment</b>	<b>Area</b>	<b>Current PCI</b>	<b>Most Recent Inspection Date</b>
ACANTILADO	END	CALLE VALLARTA	36	7,560	90	10/05/2020
ACEBO LN	AVENIDA DEL MAR	CALLE SEVILLE S	30	16,770	93	02/21/2023
AFLORAMIENTO	END	INCLINADO	40	16,160	77	10/05/2020
ALAMEDA LN	AVENIDA DEL MAR	AVENIDA DEL MAR	30	16,680	77	02/21/2023
ALAMEDA LN	AVENIDA DEL MAR	MONTEREY LN	30	15,030	93	02/21/2023
ALDEANO	END	ALTURA	40	8,480	79	10/05/2020
ALFORJA	END	BONANZA	39	22,659	84	10/05/2020
ALLEY	BOCA DE LA PLAYA	AVENIDA FLORENCIA	20	23,160	74	02/21/2023
ALLEY	AVENIDA DE LA GRULLA	AVENIDA ARAGON	20	11,020	79	02/21/2023
ALLEY	AVENIDA ARAGON	EL PORTAL W	20	4,100	82	02/21/2023
ALLEY	EL PORTAL E	CANADA E	24	6,240	95	10/05/2020
ALLEY	ESCALONES E	MARIPOSA E	20	5,220	96	02/21/2023
ALLEY	MARIPOSA E	MARQUITA E	20	5,000	92	02/21/2023
ALLEY	AVENIDA DE LA GRULLA	AVENIDA DE LA GRULLA	19	17,879	38	02/21/2023
ALLEY	MARQUITA W	AVENIDA PALIZADA W	20	10,920	87	02/21/2023
ALLEY	AVENIDA PALIZADA W	AVENIDA MIRAMAR	20	6,120	71	02/21/2023
ALLEY	AVENIDA MIRAMAR	AVENIDA SERRA	20	5,140	87	02/21/2023
ALLEY	AVENIDA SERRA	AVENIDA CABRILLO	20	4,900	86	02/21/2023
ALLEY	AVENIDA CABRILLO	AVENIDA DEL MAR	20	4,860	55	02/21/2023
ALLEY	AVENIDA DEL MAR	AVENIDA GRANADA	20	4,760	58	02/21/2023
ALLEY	ESCALONES W	MARIPOSA W	20	4,000	90	02/21/2023
ALLEY	CANADA W	ESCALONES W	20	7,000	93	02/21/2023
ALLEY	MARIPOSA W	MARQUITA W	20	7,000	85	02/21/2023
ALLEY	AVENIDA GRANADA	AVENIDA VICTORIA	20	4,920	51	02/21/2023
ALLEY	AVENIDA VICTORIA	AVENIDA ROSA	20	4,240	90	02/21/2023
ALLEY	AVENIDA ROSA	AVENIDA MATEO	20	4,220	87	02/21/2023
ALLEY	AVENIDA MATEO	AVENIDA ALGODON	20	4,500	34	02/21/2023
ALLEY	AVENIDA ALGODON	TRAFALGAR LN	20	6,080	91	02/21/2023
ALLEY	TRAFALGAR LN	AVENIDA CADIZ W	20	6,140	80	02/21/2023
ALLEY	AVENIDA BARCELONA	ESPLANADE	20	5,300	86	02/21/2023
ALLEY	ESPLANADE	AVENIDA SANTIAGO W	20	5,080	87	02/21/2023
ALLEY	AVENIDA SANTIAGO W	PASEO DE CRISTOBAL W	20	5,140	84	02/21/2023
ALLEY	PASEO DE CRISTOBAL	AVENIDA CORDOBA W	20	5,240	92	02/21/2023
ALLEY	AVENIDA CORDOBA W	AVENIDA GAVIOTA W	20	5,200	93	02/21/2023
ALLEY	AVENIDA GAVIOTA W	AVENIDA VALENCIA W	20	5,320	74	02/21/2023
ALLEY	AVENIDA VALENCIA W	END	20	4,760	88	02/21/2023
ALLEY	AVENIDA SAN ANTONIO W	AVENIDA RAMONA W	20	5,480	95	10/05/2020
ALLEY	AVENIDA RAMONA W	AVENIDA CORNELIO W	20	5,040	95	10/05/2020
ALLEY	AVENIDA CORNELIO W	AVENIDA JUNIPERO W	20	6,400	95	10/05/2020
ALLEY	AVENIDA JUNIPERO W	AVENIDA SAN GABRIEL W	19	6,460	95	10/05/2020
ALLEY	AVENIDA DE LOS LOBOS MARINOS W	AVENIDA PRINCESA	19	9,861	86	02/21/2023
ALLEY	AVENIDA SAN GABRIEL E	AVENIDA MAGDALENA E	20	38,780	54	10/05/2020
ALLEY	AVENIDA SAN GABRIEL E	AVENIDA MAGDALENA E	20	36,160	50	10/05/2020
ALLEY	EL CAMINO REAL S	CALLE DEL COMERCIO	23	3,542	95	10/05/2020
ALLEY	AVENIDA SAN LUIS REY	AVENIDA SANTA INEZ	20	4,460	89	10/05/2020

**Appendix B  
Local PCI Listing - Current Conditions**

Sorted by Street Name

Local						
Street Name	From	To	Width of Segment	Area	Current PCI	Most Recent Inspection Date
ALLEY	AVENIDA SANTA INEZ	AVENIDA DOMINGUEZ	20	4,480	95	10/05/2020
ALLEY	AVENIDA DOMINGUEZ	AVENIDA SAN DIMAS	20	4,300	95	10/05/2020
ALLEY	AVENIDA SAN DIMAS	AVENIDA SAN FERNANDO	20	4,460	95	10/05/2020
ALLEY	AVENIDA SAN FERNANDO	AVENIDA BUENA VENTURA	20	4,500	95	10/05/2020
ALLEY	AVENIDA BUENA VENTURA	AVENIDA DOLORES	20	4,260	95	10/05/2020
ALLEY	AVENIDA DOLORES	AVENIDA SAN DIEGO	20	4,420	95	10/05/2020
ALLEY	AVENIDA CARMELO	AVENIDA LUCIA	19	4,826	84	10/05/2020
ALLEY	AVENIDA CADIZ W	AVENIDA BARCELONA	20	5,400	92	02/21/2023
ALLEY	ESCALONES W	MARIPOSA W	20	4,020	89	02/21/2023
ALLEY	CANADA W	ESCALONES W	20	4,860	90	02/21/2023
ALLEY	AVENIDA DEL PONIENTE	CANADA W	20	5,320	84	02/21/2023
ALLEY	EL PORTAL W	AVENIDA DEL PONIENTE	20	3,420	88	02/21/2023
ALLEY	AVENIDA SAN DIEGO	AVENIDA LUCIA	20	4,100	95	10/05/2020
ALLEY	CALLE MARINA	CALLE SERENA	20	5,240	95	10/05/2020
ALLEY	OLA VISTA N	ALLEY EO EL CAMINO REAL	20	16,100	16	10/05/2020
ALTURA	SOMBREADO	ALDEANO	40	57,760	83	10/05/2020
ALTURA	ALDEANO	INCLINADO	40	18,640	85	10/05/2020
ARBOLADO	CAMINO VERA CRUZ	END	32	18,560	89	10/05/2020
ARDILLA LN	CALLE GOMEZ	CALLE DEL RITO	39	9,672	94	10/05/2020
ARDILLA LN	CALLE DEL RITO	AVENIDA MAGDALENA E	39	6,708	93	10/05/2020
ARENOSO LN	END	AVENIDA PALIZADA W	29	13,050	85	02/21/2023
ARREOS	END	VACUNO	39	13,026	79	10/05/2020
ARREOS	VACUNO	DOMADOR	39	30,108	83	10/05/2020
ARRIBA LINDA	CERRITO CIELO	END	35	10,400	88	10/05/2020
ARROYO	END	CALLE HERALDO	39	32,136	92	10/05/2020
AVENIDA ACAPULCO	AVENIDA SAN PABLO	AVENIDA ADOBE (S)	40	21,080	89	10/05/2020
AVENIDA ACAPULCO	AVENIDA ADOBE (S)	AVENIDA ADOBE (N)	40	35,680	89	10/05/2020
AVENIDA ACAPULCO	AVENIDA ADOBE (N)	VIA CISCO	40	23,000	89	10/05/2020
AVENIDA ACAPULCO	VIA CISCO	AVENIDA DEL VERDOR	40	30,200	89	10/05/2020
AVENIDA ACAPULCO	AVENIDA DEL VERDOR	VIA FLORIDA	40	33,120	89	10/05/2020
AVENIDA ACAPULCO	VIA FLORIDA	VIA PROMONTORIO	40	2,680	89	10/05/2020
AVENIDA ACAPULCO	VIA PROMONTORIO	VIA DESEO	40	14,320	89	10/05/2020
AVENIDA ACAPULCO	VIA DESEO	AVENIDA SAN PABLO	40	63,280	89	10/05/2020
AVENIDA ALESSANDRO W	AVENIDA SAN ANTONIO W	OLA VISTA S	23	22,356	56	02/21/2023
AVENIDA ALESSANDRO W	OLA VISTA S	AVENIDA DEL PRESIDENTE	23	28,589	90	02/21/2023
AVENIDA ALGODON	AVENIDA MONTEREY	EL CAMINO REAL S	39	27,300	57	02/21/2023
AVENIDA AMADIS	AVENIDA ESPLANADIAN	AVENIDA DEL PRESIDENTE	32	8,928	59	02/21/2023
AVENIDA ARAGON	BUENA VISTA	CALLE PUENTE	39	43,914	83	02/21/2023
AVENIDA ARAGON	CALLE PUENTE	EL PRADO	39	17,277	94	02/21/2023
AVENIDA ARAGON	EL PRADO	AVENIDA PELAYO	39	16,497	92	02/21/2023
AVENIDA ARAGON	AVENIDA PELAYO	EL CAMINO REAL N	39	9,282	94	02/21/2023
AVENIDA ARLENA	END	AVENIDA ARLENA	35	4,746	53	10/05/2020
AVENIDA ARLENA	END	LA ESPERANZA S	33	6,699	89	10/05/2020
AVENIDA ARLENA	LA ESPERANZA S	AVENIDA CORDOBA E	33	39,105	66	10/05/2020
AVENIDA BARCELONA	ESPLANADE	OLA VISTA S	39	36,075	90	02/21/2023

**Appendix B  
Local PCI Listing - Current Conditions**

**Sorted by Street Name**

<b>Local</b>						
<b>Street Name</b>	<b>From</b>	<b>To</b>	<b>Width of Segment</b>	<b>Area</b>	<b>Current PCI</b>	<b>Most Recent Inspection Date</b>
AVENIDA BARCELONA	OLA VISTA S	EL CAMINO REAL S	39	57,525	94	02/21/2023
AVENIDA BUENA SUERTE	AVENIDA CORDOBA E	AVENIDA BUENA SUERTE	35	14,175	89	10/05/2020
AVENIDA BUENA SUERTE	LA ESPERANZA S	VISTA CAYENTA	35	21,560	89	10/05/2020
AVENIDA BUENA SUERTE	VISTA CAYENTA	AVENIDA SAN JUAN E	35	12,215	89	10/05/2020
AVENIDA BUENA VENTURA	EL CAMINO REAL S	AVENIDA SAN LUIS REY	34	38,386	89	10/05/2020
AVENIDA CABALLEROS	EL ORIENTE	AVENIDA PALIZADA W	33	20,328	63	10/05/2020
AVENIDA CABALLEROS	AVENIDA PALIZADA W	AVENIDA DE LA PAZ	32	13,728	88	10/05/2020
AVENIDA CABRILLO	AVENIDA PALIZADA W	CALLE SEVILLE N	24	20,088	69	02/21/2023
AVENIDA CABRILLO	Y INTERSECTION	AVENIDA PALIZADA W	24	4,200	67	02/21/2023
AVENIDA CABRILLO	CALLE SEVILLE N	OLA VISTA N	40	44,640	63	02/21/2023
AVENIDA CABRILLO	OLA VISTA N	EL CAMINO REAL N	40	40,680	57	02/21/2023
AVENIDA CABRILLO	EL CAMINO REAL N	AVENIDA DE LA ESTRELLA	20	3,540	72	02/21/2023
AVENIDA CADIZ W	OLA VISTA S	EL CAMINO REAL S	29	43,065	94	02/21/2023
AVENIDA CALAFIA	BEACH PARK ENTRANCE	AVENIDA MONTALVO	39	41,925	70	02/21/2023
AVENIDA CALAFIA	OLA VISTA S	AVENIDA DEL PRESIDENTE	39	14,430	77	02/21/2023
AVENIDA CARMELO	EL CAMINO REAL S	AVENIDA SANTA MARGARITA	34	16,898	88	10/05/2020
AVENIDA COLUMBO	AVENIDA TERESA	AVENIDA SALVADOR	33	9,042	75	10/05/2020
AVENIDA COLUMBO	AVENIDA SALVADOR	END	33	24,420	60	10/05/2020
AVENIDA CORDOBA E	CALLE ALCAZAR	LADERA LN	32	9,696	72	10/05/2020
AVENIDA CORDOBA E	LADERA LN	VIA AVILA	32	7,424	60	10/05/2020
AVENIDA CORDOBA E	VIA AVILA	VIA LA JOLLA	32	24,480	68	10/05/2020
AVENIDA CORDOBA E	VIA LA JOLLA	VIA CATALINA	32	6,400	68	10/05/2020
AVENIDA CORDOBA E	VIA CATALINA	VIA LA MESA	32	7,104	61	10/05/2020
AVENIDA CORDOBA E	VIA LA MESA	LA ESPERANZA S	32	13,376	63	10/05/2020
AVENIDA CORDOBA E	AVENIDA ARLENA	LA ESPERANZA S	32	43,200	61	10/05/2020
AVENIDA CORDOBA W	CALLE TOLEDO	OLA VISTA S	29	28,507	89	02/21/2023
AVENIDA CORDOBA W	OLA VISTA S	EL CAMINO REAL S	29	29,986	90	02/21/2023
AVENIDA CORNELIO E	EL CAMINO REAL S	END	29	20,358	76	10/05/2020
AVENIDA CORNELIO W	END	EL CAMINO REAL S	29	15,080	55	10/05/2020
AVENIDA CORNELIO W	OLA VISTA S	AVENIDA DEL PRESIDENTE	29	34,075	92	02/21/2023
AVENIDA COSTA AZUL	AVENIDA VISTA HERMOSA	VIA CANARIAS	36	26,366	89	10/05/2020
AVENIDA COSTA AZUL	VIA CANARIAS	VIA ESCORIAL	36	15,080	89	10/05/2020
AVENIDA COSTANSO	END	AVENIDA COTA	21	20,223	86	10/05/2020
AVENIDA COTA	AVENIDA SANTA MARGARITA	AVENIDA COSTANSO	31	8,277	86	10/05/2020
AVENIDA COTA	AVENIDA COSTANSO	BEND	21	17,325	87	10/05/2020
AVENIDA COTA	BEND	END	21	17,346	86	10/05/2020
AVENIDA CRESPI	AVENIDA MAGDALENA E	CALLE GOMEZ	25	35,850	87	10/05/2020
AVENIDA DE LA ESTRELLA	CALLE DE LOS MOLINOS	AVENIDA SIERRA	40	38,400	89	02/21/2023
AVENIDA DE LA ESTRELLA	AVENIDA SIERRA	CALLE REDONDEL	40	9,640	79	02/21/2023
AVENIDA DE LA ESTRELLA	CALLE REDONDEL	CALLE REDONDEL	40	8,880	82	02/21/2023
AVENIDA DE LA ESTRELLA	CALLE REDONDEL	LA PLACENTIA	40	41,680	83	02/21/2023
AVENIDA DE LA ESTRELLA	LA PLACENTIA	EL PORTAL E	40	35,440	94	02/21/2023
AVENIDA DE LA ESTRELLA	EL PORTAL E	ESCALONES E	40	2,800	86	02/21/2023
AVENIDA DE LA ESTRELLA	ESCALONES E	EL ORIENTE	40	5,280	91	02/21/2023
AVENIDA DE LA ESTRELLA	EL ORIENTE	MARIPOSA E	40	5,520	91	02/21/2023



**Appendix B  
Local PCI Listing - Current Conditions**

**Sorted by Street Name**

<b>Local</b>						
<b>Street Name</b>	<b>From</b>	<b>To</b>	<b>Width of Segment</b>	<b>Area</b>	<b>Current PCI</b>	<b>Most Recent Inspection Date</b>
AVENIDA DE LA ESTRELLA	MARIPOSA E	MARQUITA E	40	10,200	86	02/21/2023
AVENIDA DE LA ESTRELLA	MARQUITA E	AVENIDA PALIZADA W	40	13,800	89	02/21/2023
AVENIDA DE LA ESTRELLA	AVENIDA PALIZADA W	AVENIDA CABRILLO	39	41,184	91	02/21/2023
AVENIDA DE LA ESTRELLA	AVENIDA CABRILLO	AVENIDA PRESIDIO	39	33,618	91	02/21/2023
AVENIDA DE LA GRULLA	AVENIDA FLORENCIA	AVENIDA DEL REPOSO	40	10,400	89	02/21/2023
AVENIDA DE LA GRULLA	AVENIDA DEL REPOSO	CALLE PUENTE	40	16,200	91	02/21/2023
AVENIDA DE LA GRULLA	CALLE PUENTE	EL CAMINO REAL N	40	36,200	91	02/21/2023
AVENIDA DE LA PAZ	SOLANO	EL ORIENTE	35	29,750	66	10/05/2020
AVENIDA DE LA PAZ	EL ORIENTE	LA ESPERANZA N	35	52,150	85	10/05/2020
AVENIDA DE LA RIVIERA	END	CALLE CAPRI	49	9,800	76	02/21/2023
AVENIDA DE LA RIVIERA	CALLE CAPRI	CALLE MADIERA	49	7,693	76	02/21/2023
AVENIDA DE LA RIVIERA	CALLE MADIERA	CALLE MONACO	49	5,684	75	02/21/2023
AVENIDA DE LA RIVIERA	CALLE MONACO	CALLE MONTE CARLO	49	6,958	72	02/21/2023
AVENIDA DE LA RIVIERA	CALLE MONTE CARLO	CALLE LAS PALMAS	49	5,831	72	02/21/2023
AVENIDA DE LA RIVIERA	CALLE LAS PALMAS	CALLE MAJORCA	49	9,310	74	02/21/2023
AVENIDA DE LA RIVIERA	CALLE MAJORCA	OLA VISTA S	49	14,553	74	02/21/2023
AVENIDA DE LOS LOBOS MARINOS E	CALLE ALCAZAR	END	20	9,140	67	10/05/2020
AVENIDA DE LOS LOBOS MARINOS W	CALLE DE LOS ALAMOS	CALLE LASUEN	40	34,680	84	02/21/2023
AVENIDA DE LOS LOBOS MARINOS W	CALLE LASUEN	CALLE ROCA VISTA	40	8,600	83	02/21/2023
AVENIDA DE LOS LOBOS MARINOS W	CALLE ROCA VISTA	CALLE SERENA	40	15,200	93	02/21/2023
AVENIDA DE LOS LOBOS MARINOS W	CALLE SERENA	OLA VISTA S	40	12,800	83	02/21/2023
AVENIDA DE LOS LOBOS MARINOS W	OLA VISTA S	AVENIDA DEL PRESIDENTE	40	60,720	91	02/21/2023
AVENIDA DEL MAR	CORONADO LN	ALAMEDA LN	40	10,680	58	02/21/2023
AVENIDA DEL MAR	ALAMEDA LN	SANTA ANA LN	39	4,017	56	02/21/2023
AVENIDA DEL MAR	SANTA ANA LN	AVENIDA SANTA BARBARA	30	3,660	50	02/21/2023
AVENIDA DEL MAR	AVENIDA SANTA BARBARA	ALAMEDA LN	39	5,889	52	02/21/2023
AVENIDA DEL MAR	ALAMEDA LN	ACEBO LN	39	4,251	59	02/21/2023
AVENIDA DEL MAR	ACEBO LN	AVENIDA GRANADA	40	12,200	62	02/21/2023
AVENIDA DEL MAR	AVENIDA GRANADA	CALLE SEVILLE N	40	20,800	59	02/21/2023
AVENIDA DEL MAR	CALLE SEVILLE N	OLA VISTA N	59	69,620	58	02/21/2023
AVENIDA DEL MAR	OLA VISTA N	EL CAMINO REAL S	59	53,926	57	02/21/2023
AVENIDA DEL PONIENTE	BUENA VISTA	EL PORTAL W	33	26,070	85	02/21/2023
AVENIDA DEL PONIENTE	EL PORTAL W	CANADA W	33	9,900	88	02/21/2023
AVENIDA DEL PONIENTE	AVENIDA DEL PONIENTE	CALLE PUENTE	40	8,920	89	02/21/2023
AVENIDA DEL PONIENTE	CALLE PUENTE	EL PRADO	33	13,926	89	02/21/2023
AVENIDA DEL PONIENTE	EL PRADO	EL CAMINO REAL N	33	23,991	89	02/21/2023
AVENIDA DEL PRESIDENTE	AVENIDA VALENCIA W	AVENIDA PRINCESA	53	11,554	80	02/21/2023
AVENIDA DEL PRESIDENTE	AVENIDA PRINCESA	AVENIDA DE LOS LOBOS MARINOS W	40	11,680	89	02/21/2023
AVENIDA DEL PRESIDENTE	AVENIDA DE LOS LOBOS MARINOS W	AVENIDA SAN ANTONIO W	40	11,280	87	02/21/2023
AVENIDA DEL PRESIDENTE	AVENIDA SAN ANTONIO W	AVENIDA ALESSANDRO W	32	13,536	93	02/21/2023
AVENIDA DEL PRESIDENTE	AVENIDA ALESSANDRO W	AVENIDA RAMONA W	32	7,360	94	02/21/2023
AVENIDA DEL PRESIDENTE	AVENIDA RAMONA W	AVENIDA CORNELIO W	32	8,960	81	02/21/2023
AVENIDA DEL PRESIDENTE	AVENIDA CORNELIO W	AVENIDA JUNIPERO W	32	12,800	90	02/21/2023
AVENIDA DEL PRESIDENTE	AVENIDA JUNIPERO W	AVENIDA MENDOCINO	32	28,160	93	02/21/2023
AVENIDA DEL PRESIDENTE	AVENIDA MENDOCINO	AVENIDA MAGDALENA W	48	36,576	94	02/21/2023

**Appendix B  
Local PCI Listing - Current Conditions**

**Sorted by Street Name**

<b>Local</b>						
<b>Street Name</b>	<b>From</b>	<b>To</b>	<b>Width of Segment</b>	<b>Area</b>	<b>Current PCI</b>	<b>Most Recent Inspection Date</b>
AVENIDA DEL PRESIDENTE	AVENIDA MAGDALENA W	AVENIDA CALAFIA	48	12,624	89	02/21/2023
AVENIDA DEL PRESIDENTE	AVENIDA CALAFIA	AVENIDA SAN LUIS REY	48	76,560	89	02/21/2023
AVENIDA DEL PRESIDENTE	AVENIDA SAN LUIS REY	AVENIDA VISTA DEL OCEANO	48	110,640	85	02/21/2023
AVENIDA DEL PRESIDENTE	AVENIDA VISTA DEL OCEANO	AVENIDA DE LAS PALMERAS	48	44,160	91	02/21/2023
AVENIDA DEL PRESIDENTE	AVENIDA DE LAS PALMERAS	CITY LIMIT	48	35,760	84	02/21/2023
AVENIDA DEL REPOSO	AVENIDA DE LA GRULLA	CALLE MIRADOR	32	29,728	87	02/21/2023
AVENIDA DOLORES	EL CAMINO REAL S	AVENIDA SANTA MARGARITA	54	57,294	92	10/05/2020
AVENIDA DOMINGUEZ	EL CAMINO REAL S	AVENIDA SAN LUIS REY	31	24,180	89	10/05/2020
AVENIDA ESTACION	EL CAMINO REAL N	CALLE DESHECHA	63	16,695	58	02/21/2023
AVENIDA ESTACION	CALLE DESHECHA	END	63	45,549	68	02/21/2023
AVENIDA FABRICANTE	CALLE IGLESIA	END	24	29,136	77	10/05/2020
AVENIDA FLORENCIA	AVENIDA PELAYO	AVENIDA DE LA GRULLA	40	10,600	77	02/21/2023
AVENIDA FLORENCIA	AVENIDA DE LA GRULLA	CALLE SACRAMENTO	40	15,200	89	10/05/2020
AVENIDA FLORENCIA	CALLE SACRAMENTO	AVENIDA HACIENDA	40	7,600	89	10/05/2020
AVENIDA FLORENCIA	AVENIDA HACIENDA	CALLE LAS BOLAS	40	9,320	68	02/21/2023
AVENIDA FLORENCIA	CALLE LAS BOLAS	CALLE MIRADOR	40	14,080	87	02/21/2023
AVENIDA FLORENCIA	CALLE MIRADOR	EL CAMINO REAL N	40	6,840	86	02/21/2023
AVENIDA GAVIOTA W	AVENIDA VALENCIA W	CALLE TOLEDO	28	20,272	83	02/21/2023
AVENIDA GAVIOTA W	CALLE TOLEDO	OLA VISTA S	28	26,460	89	02/21/2023
AVENIDA GAVIOTA W	OLA VISTA S	EL CAMINO REAL S	29	27,057	91	02/21/2023
AVENIDA GRANADA	AVENIDA DEL MAR	AVENIDA CABRILLO	40	23,480	76	02/21/2023
AVENIDA GRANADA	AVENIDA DEL MAR	CALLE SEVILLE S	40	19,800	83	02/21/2023
AVENIDA GRANADA	CALLE SEVILLE S	OLA VISTA N	40	55,640	83	02/21/2023
AVENIDA GRANADA	OLA VISTA N	EL CAMINO REAL S	40	34,160	84	02/21/2023
AVENIDA HACIENDA	CALLE SACRAMENTO	AVENIDA FLORENCIA	35	19,250	85	02/21/2023
AVENIDA JUNIPERO E	EL CAMINO REAL S	AVENIDA TRIESTE	29	18,038	69	10/05/2020
AVENIDA JUNIPERO E	AVENIDA TRIESTE	ENTRADA PARAISO	29	14,297	70	10/05/2020
AVENIDA JUNIPERO W	OLA VISTA S	AVENIDA DEL PRESIDENTE	29	30,653	94	02/21/2023
AVENIDA JUNIPERO W	END	EL CAMINO REAL S	29	15,921	62	10/05/2020
AVENIDA LA COSTA	PLAZA A LA PLAYA	CALLE MONTE CRISTO	39	27,651	73	02/21/2023
AVENIDA LA COSTA	CALLE MONTE CRISTO	CALLE MONACO	35	11,340	77	02/21/2023
AVENIDA LA COSTA	CALLE MONACO	CALLE LAS PALMAS	35	9,870	77	02/21/2023
AVENIDA LA CUESTA	SOLANO	CALLE EMPALME	32	5,088	72	10/05/2020
AVENIDA LA CUESTA	CALLE EMPALME	PATERO DEL ORO	32	39,424	87	10/05/2020
AVENIDA LA CUESTA	PATERO DEL ORO	CALLE BELLA LOMA	32	13,344	91	10/05/2020
AVENIDA LA CUESTA	CALLE BELLA LOMA	CALLE SEGURO	32	2,784	92	10/05/2020
AVENIDA LA CUESTA	CALLE SEGURO	CALLE MIGUEL	32	27,072	88	10/05/2020
AVENIDA LOBEIRO	AVENIDA MONTALVO	AVENIDA MONTALVO	29	51,185	68	02/21/2023
AVENIDA LOS FLORES	AVENIDA SIERRA	EL ORIENTE	39	19,500	93	02/21/2023
AVENIDA LOS FLORES	EL ORIENTE	END	39	5,304	94	02/21/2023
AVENIDA LUCIA	EL CAMINO REAL S	AVENIDA SANTA MARGARITA	34	23,086	88	10/05/2020
AVENIDA MADRID	AVENIDA VICTORIA	OLA VISTA S	40	22,960	94	02/21/2023
AVENIDA MADRID	OLA VISTA S	AVENIDA MONTEREY	40	20,640	76	02/21/2023
AVENIDA MAGDALENA E	EL CAMINO REAL S	LOS BAUTISMOS LN	60	50,040	91	10/05/2020
AVENIDA MAGDALENA E	LOS BAUTISMOS LN	AVENIDA CRESPI	40	22,400	90	10/05/2020



**Appendix B  
Local PCI Listing - Current Conditions**

Sorted by Street Name

Local						
Street Name	From	To	Width of Segment	Area	Current PCI	Most Recent Inspection Date
AVENIDA MAGDALENA E	AVENIDA CRESPI	AVENIDA ORTEGA	40	10,240	95	10/05/2020
AVENIDA MAGDALENA E	AVENIDA ORTEGA	AVENIDA SANTA MARGARITA	40	9,000	81	10/05/2020
AVENIDA MAGDALENA E	AVENIDA SANTA MARGARITA	CALLE GOMEZ	40	18,400	92	10/05/2020
AVENIDA MAGDALENA E	CALLE GOMEZ	ARDILLA LN	21	13,734	92	10/05/2020
AVENIDA MAGDALENA E	AVENIDA MAGDALENA E	CALLE DEL CERRITO	20	9,620	92	10/05/2020
AVENIDA MAGDALENA W	OLA VISTA S	AVENIDA DEL PRESIDENTE	35	7,120	64	02/21/2023
AVENIDA MATEO	AVENIDA MONTEREY	EL CAMINO REAL S	40	24,280	68	02/21/2023
AVENIDA MENDOCINO	AVENIDA DEL PRESIDENTE	EL CAMINO REAL S	35	11,622	63	02/21/2023
AVENIDA MIRAMAR	AVENIDA PALIZADA W	OLA VISTA N	39	31,707	86	02/21/2023
AVENIDA MIRAMAR	OLA VISTA N	EL CAMINO REAL N	39	33,501	80	02/21/2023
AVENIDA MONTALVO	AVENIDA LOBEIRO	AVENIDA LOBEIRO	28	38,752	71	02/21/2023
AVENIDA MONTALVO	AVENIDA LOBEIRO	AVENIDA CALAFIA	28	11,032	73	02/21/2023
AVENIDA MONTEREY	AVENIDA VICTORIA	OLA VISTA S	40	22,080	76	02/21/2023
AVENIDA MONTEREY	OLA VISTA S	AVENIDA MADRID	36	16,412	77	02/21/2023
AVENIDA MONTEREY	AVENIDA MADRID	AVENIDA ALGODON	40	31,600	78	02/21/2023
AVENIDA MONTEREY	AVENIDA ALGODON	AVENIDA MATEO	40	5,640	71	02/21/2023
AVENIDA MONTEREY	AVENIDA MATEO	AVENIDA ROSA	40	10,000	70	02/21/2023
AVENIDA NAVARRO	CALLE DE LOS MOLINOS	AVENIDA PICO	32	24,288	90	10/05/2020
AVENIDA ORTEGA	AVENIDA MAGDALENA E	CALLE GOMEZ	31	12,214	93	10/05/2020
AVENIDA PALA	EL CAMINO REAL S	AVENIDA SANTA MARGARITA	24	7,968	88	10/05/2020
AVENIDA PALIZADA E	EL CAMINO REAL N	AVENIDA DE LA ESTRELLA	40	7,680	69	02/21/2023
AVENIDA PALIZADA E	AVENIDA DE LA ESTRELLA	I-5 SB EXIT RAMP	63	36,477	73	10/05/2020
AVENIDA PALIZADA W	AVENIDA CABRILLO	ARENOSO LN	40	8,200	70	02/21/2023
AVENIDA PALIZADA W	ARENOSO LN	ENCINO LN	40	22,680	69	02/21/2023
AVENIDA PALIZADA W	ENCINO LN	AVENIDA SERRA	40	16,000	85	02/21/2023
AVENIDA PALIZADA W	AVENIDA SERRA	AVENIDA MIRAMAR	40	12,040	93	02/21/2023
AVENIDA PALIZADA W	AVENIDA MIRAMAR	LOMA LN	40	16,400	85	02/21/2023
AVENIDA PALIZADA W	LOMA LN	OLA VISTA N	40	17,960	76	02/21/2023
AVENIDA PALIZADA W	OLA VISTA N	LOMA LN	40	17,840	82	02/21/2023
AVENIDA PALIZADA W	LOMA LN	EL CAMINO REAL N	40	12,360	74	02/21/2023
AVENIDA PELAYO	BUENA VISTA	AVENIDA FLORENCIA	40	6,520	89	02/21/2023
AVENIDA PELAYO	AVENIDA FLORENCIA	CALLE PUENTE	40	36,320	90	02/21/2023
AVENIDA PELAYO	CALLE PUENTE	AVENIDA ARAGON	40	42,040	91	02/21/2023
AVENIDA PICO	BOCA DE LA PLAYA	CALLE DESHECHA	49	14,700	75	02/21/2023
AVENIDA PICO	CALLE DESHECHA	EL CAMINO REAL N	49	7,105	75	02/21/2023
AVENIDA PIZARRO	LA ESPERANZA N	EL LEVANTE	23	14,697	87	10/05/2020
AVENIDA PRESIDIO	EL CAMINO REAL S	AVENIDA DE LA ESTRELLA	52	9,464	91	02/21/2023
AVENIDA PRESIDIO	AVENIDA DE LA ESTRELLA	INTERSTATE #5	46	9,200	89	10/05/2020
AVENIDA PRESIDIO	INTERSTATE #5	LA ESPERANZA S	46	17,710	89	10/05/2020
AVENIDA PRESIDIO	AVENIDA PICO	AVENIDA PRESIDIO	39	57,837	91	10/05/2020
AVENIDA PRESIDIO	AVENIDA PRESIDIO	CALLE ESCUELA	39	12,207	92	10/05/2020
AVENIDA PRESIDIO	CALLE ESCUELA	CALLE MIGUEL	39	17,511	87	10/05/2020
AVENIDA PRESIDIO	CALLE MIGUEL	CALLE EMPALME	39	5,850	83	10/05/2020
AVENIDA PRESIDIO	CALLE EMPALME	CALLE FIESTA	39	7,449	80	10/05/2020
AVENIDA PRESIDIO	CALLE FIESTA	CALLE NEBLINA	39	5,850	89	10/05/2020

**Appendix B  
Local PCI Listing - Current Conditions**

Sorted by Street Name

Local						
Street Name	From	To	Width of Segment	Area	Current PCI	Most Recent Inspection Date
AVENIDA PRESIDIO	CALLE NEBLINA	CALLE PUEBLO	39	6,864	89	10/05/2020
AVENIDA PRESIDIO	CALLE PUEBLO	CALLE PUEBLO	39	3,939	89	10/05/2020
AVENIDA PRESIDIO	CALLE PUEBLO	CALLE FAMILIA	39	9,243	76	10/05/2020
AVENIDA PRESIDIO	CALLE FAMILIA	CALLE VILLARIO	39	5,343	89	10/05/2020
AVENIDA PRESIDIO	CALLE VILLARIO	CALLE DELICADA	39	7,098	89	10/05/2020
AVENIDA PRESIDIO	CALLE DELICADA	CALLE FELICIDAD	39	6,591	89	10/05/2020
AVENIDA PRESIDIO	CALLE FELICIDAD	CALLE PESCADOR	39	5,343	89	10/05/2020
AVENIDA PRESIDIO	CALLE PESCADOR	CALLE DORADO	39	10,335	89	10/05/2020
AVENIDA PRESIDIO	CALLE DORADO	CALLE MENDOZA	39	46,215	89	10/05/2020
AVENIDA PRESIDIO	CALLE MENDOZA	AVENIDA SALVADOR	39	11,115	89	10/05/2020
AVENIDA PRESIDIO	AVENIDA SALVADOR	CALLE MIGUEL	39	33,696	89	10/05/2020
AVENIDA PRESIDIO	CALLE MIGUEL	AVENIDA SAN CARLOS	39	11,544	89	10/05/2020
AVENIDA PRESIDIO	AVENIDA SAN CARLOS	CALLE DE SOTO	39	24,414	89	10/05/2020
AVENIDA PRESIDIO	CALLE DE SOTO	CALLE SONORA	39	5,421	89	10/05/2020
AVENIDA PRESIDIO	CALLE SONORA	CALLE DE ANZA	39	11,505	88	10/05/2020
AVENIDA PRESIDIO	CALLE DE ANZA	CALLE CORTEZ	39	11,700	89	10/05/2020
AVENIDA PRESIDIO	CALLE CORTEZ	LA ESPERANZA N	39	60,879	89	10/05/2020
AVENIDA PRINCESA	AVENIDA VALENCIA W	OLA VISTA S	29	26,680	90	02/21/2023
AVENIDA PRINCESA	OLA VISTA S	AVENIDA DEL PRESIDENTE	24	26,400	89	02/21/2023
AVENIDA RAMONA E	OLA VISTA S	AVENIDA DEL PRESIDENTE	23	27,807	76	02/21/2023
AVENIDA RAMONA E	END	EL CAMINO REAL S	39	18,642	67	10/05/2020
AVENIDA RAMONA E	EL CAMINO REAL S	ENTRADA PARAISO	29	23,983	79	10/05/2020
AVENIDA RAMONA E	ENTRADA PARAISO	END	29	20,590	63	10/05/2020
AVENIDA ROSA	AVENIDA VICTORIA	OLA VISTA S	23	7,452	95	02/21/2023
AVENIDA ROSA	OLA VISTA S	OLA VISTA S	40	28,840	88	02/21/2023
AVENIDA ROSA	OLA VISTA S	AVENIDA MONTEREY	40	10,400	89	02/21/2023
AVENIDA ROSA	AVENIDA MONTEREY	EL CAMINO REAL S	40	23,000	90	02/21/2023
AVENIDA SALVADOR	AVENIDA PRESIDIO	CALLE DE SOTO	39	17,784	89	10/05/2020
AVENIDA SALVADOR	CALLE DE SOTO	AVENIDA TERESA	39	12,558	89	10/05/2020
AVENIDA SALVADOR	AVENIDA TERESA	AVENIDA COLUMBO	39	19,578	89	10/05/2020
AVENIDA SALVADOR	AVENIDA COLUMBO	CALLE MALAGUENA	39	43,719	86	10/05/2020
AVENIDA SALVADOR	CALLE MALAGUENA	CALLE TIBIDABO	39	12,870	57	10/05/2020
AVENIDA SALVADOR	CALLE TIBIDABO	CALLE MONSERRAT	39	8,424	60	10/05/2020
AVENIDA SALVADOR	CALLE MONSERRAT	VISTA VALINDA	39	53,001	65	10/05/2020
AVENIDA SALVADOR	VISTA VALINDA	AVENIDA SAN JUAN E	39	77,298	67	10/05/2020
AVENIDA SALVADOR	AVENIDA SAN JUAN E	AVENIDA SAN PABLO	39	120,003	68	10/05/2020
AVENIDA SAN ANTONIO E	EL CAMINO REAL S	END	26	8,398	86	10/05/2020
AVENIDA SAN ANTONIO W	AVENIDA ALESSANDRO W	OLA VISTA S	23	23,230	63	02/21/2023
AVENIDA SAN ANTONIO W	OLA VISTA S	AVENIDA DEL PRESIDENTE	39	59,397	86	02/21/2023
AVENIDA SAN ANTONIO W	END	EL CAMINO REAL S	39	6,513	44	10/05/2020
AVENIDA SAN CARLOS	EL LEVANTE	CALLE CORTEZ	33	8,877	79	10/05/2020
AVENIDA SAN CARLOS	CALLE CORTEZ	CALLE DE ANZA	33	11,253	80	10/05/2020
AVENIDA SAN CARLOS	CALLE DE ANZA	CALLE SONORA	33	10,824	87	10/05/2020
AVENIDA SAN CARLOS	CALLE SONORA	AVENIDA PRESIDIO	33	10,098	82	10/05/2020
AVENIDA SAN DIEGO	EL CAMINO REAL S	AVENIDA SANTA MARGARITA	34	31,110	86	10/05/2020

**Appendix B  
Local PCI Listing - Current Conditions**

Sorted by Street Name

Local						
Street Name	From	To	Width of Segment	Area	Current PCI	Most Recent Inspection Date
AVENIDA SAN DIMAS	EL CAMINO REAL S	AVENIDA SAN LUIS REY	30	27,000	89	10/05/2020
AVENIDA SAN FERNANDO	EL CAMINO REAL S	AVENIDA SAN LUIS REY	28	28,069	88	10/05/2020
AVENIDA SAN GABRIEL E	EL CAMINO REAL S	AVENIDA SAN PABLO	39	26,325	83	10/05/2020
AVENIDA SAN GABRIEL E	AVENIDA SAN PABLO	END	33	13,926	79	10/05/2020
AVENIDA SAN GABRIEL W	END	EL CAMINO REAL S	24	14,376	71	10/05/2020
AVENIDA SAN JUAN E	EL CAMINO REAL S	CALLE ALCAZAR	29	5,162	66	10/05/2020
AVENIDA SAN JUAN E	CALLE ALCAZAR	ENTRADA PARAISO	29	14,616	71	10/05/2020
AVENIDA SAN JUAN E	ENTRADA PARAISO	CALLE MARIA	29	11,455	71	10/05/2020
AVENIDA SAN JUAN E	CALLE MARIA	CALLE LETICIA	29	7,482	87	10/05/2020
AVENIDA SAN JUAN E	CALLE LETICIA	CALLE MAYITA	29	9,193	84	10/05/2020
AVENIDA SAN JUAN E	CALLE MAYITA	AVENIDA BUENA SUERTE	29	34,249	81	10/05/2020
AVENIDA SAN JUAN E	AVENIDA BUENA SUERTE	LA CIMA	29	19,343	77	10/05/2020
AVENIDA SAN JUAN E	LA CIMA	AVENIDA SALVADOR	29	5,916	72	10/05/2020
AVENIDA SAN LUIS REY	AVENIDA DEL PRESIDENTE	EL CAMINO REAL S	34	7,310	90	02/04/2021
AVENIDA SAN LUIS REY	EL CAMINO REAL S	CALLE DEL COMERCIO	34	5,916	92	10/05/2020
AVENIDA SAN LUIS REY	CALLE DEL COMERCIO	AVENIDA SANTA INEZ	27	18,441	92	10/05/2020
AVENIDA SAN LUIS REY	AVENIDA SANTA INEZ	AVENIDA DOMINGUEZ	27	7,425	85	10/05/2020
AVENIDA SAN LUIS REY	AVENIDA DOMINGUEZ	AVENIDA SAN DIMAS	27	7,425	92	10/05/2020
AVENIDA SAN LUIS REY	AVENIDA SAN DIMAS	AVENIDA SAN FERNANDO	27	7,263	92	10/05/2020
AVENIDA SAN LUIS REY	AVENIDA SAN FERNANDO	AVENIDA BUENA VENTURA	27	7,182	81	10/05/2020
AVENIDA SAN LUIS REY	AVENIDA BUENA VENTURA	AVENIDA SANTA MARGARITA	35	8,516	91	10/05/2020
AVENIDA SAN PABLO	AVENIDA SAN GABRIEL E	EL CAMINO REAL S	29	21,050	82	10/05/2020
AVENIDA SAN PABLO	AVENIDA SAN GABRIEL E	CALLE LA SERNA	36	18,252	89	10/05/2020
AVENIDA SAN PABLO	CALLE LA SERNA	AVENIDA SALVADOR	36	7,308	89	10/05/2020
AVENIDA SAN PABLO	AVENIDA SALVADOR	CALLE CUERVO S	36	39,096	89	10/05/2020
AVENIDA SAN PABLO	CALLE CUERVO S	CALLE CUERVO N	62	37,820	89	10/05/2020
AVENIDA SAN PABLO	CALLE CUERVO N	VIA ENSUENO	62	23,064	89	10/05/2020
AVENIDA SAN PABLO	VIA ENSUENO	VIA COLIBRI	62	24,800	89	10/05/2020
AVENIDA SAN PABLO	VIA COLIBRI	VIA MIMOSA	62	45,756	89	10/05/2020
AVENIDA SAN PABLO	VIA MIMOSA	AVENIDA BUENOS AIRES	62	11,532	89	10/05/2020
AVENIDA SAN PABLO	AVENIDA BUENOS AIRES	VIA DELFIN	62	9,610	89	10/05/2020
AVENIDA SAN PABLO	VIA DELFIN	AVENIDA ACAPULCO	62	57,970	89	10/05/2020
AVENIDA SAN PABLO	AVENIDA ACAPULCO	END	62	13,950	89	10/05/2020
AVENIDA SANTA BARBARA	AVENIDA DEL MAR	CALLE SEVILLE S	39	33,189	64	02/21/2023
AVENIDA SANTA BARBARA	CALLE SEVILLE S	OLA VISTA S	39	21,567	75	02/21/2023
AVENIDA SANTA BARBARA	OLA VISTA S	AVENIDA ROSA	39	39,390	90	02/21/2023
AVENIDA SANTA INEZ	EL CAMINO REAL S	AVENIDA SAN LUIS REY	34	22,678	89	10/05/2020
AVENIDA SANTA MARGARITA	EL CAMINO REAL S	AVENIDA PALA	34	15,742	91	10/05/2020
AVENIDA SANTA MARGARITA	AVENIDA PALA	AVENIDA CARMELO	34	10,200	92	10/05/2020
AVENIDA SANTA MARGARITA	AVENIDA CARMELO	AVENIDA LUCIA	24	7,608	92	10/05/2020
AVENIDA SANTA MARGARITA	AVENIDA LUCIA	AVENIDA SAN DIEGO	24	7,176	92	10/05/2020
AVENIDA SANTA MARGARITA	AVENIDA SAN DIEGO	AVENIDA DOLORES	24	8,016	92	10/05/2020
AVENIDA SANTA MARGARITA	AVENIDA SAN LUIS REY	AVENIDA COTA	32	35,040	89	10/05/2020
AVENIDA SANTA MARGARITA	AVENIDA COTA	CALLE BAHIA	32	36,736	88	10/05/2020
AVENIDA SANTA MARGARITA	CALLE BAHIA	AVENIDA MAGDALENA E	32	10,880	88	10/05/2020

**Appendix B  
Local PCI Listing - Current Conditions**

Sorted by Street Name

Local						
Street Name	From	To	Width of Segment	Area	Current PCI	Most Recent Inspection Date
AVENIDA SANTA MARGARITA	AVENIDA DOLORES	AVENIDA SAN LUIS REY	24	4,248	86	10/05/2020
AVENIDA SANTIAGO W	OLA VISTA S	EL CAMINO REAL S	29	35,699	80	02/21/2023
AVENIDA SERRA	AVENIDA PALIZADA W	OLA VISTA N	40	37,200	89	02/21/2023
AVENIDA SERRA	OLA VISTA N	EL CAMINO REAL N	40	37,520	89	02/21/2023
AVENIDA SIERRA	AVENIDA DE LA ESTRELLA	LA PLACENTIA	40	52,200	94	02/21/2023
AVENIDA SIERRA	LA PLACENTIA	CALLE CAMPO	40	13,760	94	02/21/2023
AVENIDA SIERRA	CALLE CAMPO	AVENIDA LOS FLORES	40	19,520	93	02/21/2023
AVENIDA TERESA	AVENIDA SALVADOR	AVENIDA COLUMBO	33	28,281	74	10/05/2020
AVENIDA TERESA	AVENIDA COLUMBO	END	33	15,939	72	10/05/2020
AVENIDA TRIESTE	AVENIDA JUNIPERO E	END	30	11,310	75	10/05/2020
AVENIDA VALENCIA W	AVENIDA GAVIOTA W	CALLE DE LOS ALAMOS	28	11,536	86	02/21/2023
AVENIDA VALENCIA W	CALLE DE LOS ALAMOS	CALLE TOLEDO	28	9,296	92	02/21/2023
AVENIDA VALENCIA W	CALLE TOLEDO	OLA VISTA S	40	39,800	70	02/21/2023
AVENIDA VALENCIA W	OLA VISTA S	AVENIDA DEL PRESIDENTE	40	34,080	70	02/21/2023
AVENIDA VALENCIA W	AVENIDA DEL PRESIDENTE	EL CAMINO REAL S	52	12,844	62	02/21/2023
AVENIDA VERDE	CALLE ALCAZAR	END	29	4,060	88	10/05/2020
AVENIDA VERDE	CALLE ALCAZAR	END	29	6,090	82	10/05/2020
AVENIDA VICTORIA	AVENIDA DEL MAR	MONTEREY LN	40	22,800	57	02/21/2023
AVENIDA VICTORIA	MONTEREY LN	CAZADOR LN	40	18,040	75	02/21/2023
AVENIDA VICTORIA	CAZADOR LN	CORONA LN	40	18,280	69	02/21/2023
AVENIDA VICTORIA	CORONA LN	AVENIDA MADRID	40	8,800	63	02/21/2023
AVENIDA VICTORIA	AVENIDA MADRID	AVENIDA MONTEREY	40	9,560	61	02/21/2023
AVENIDA VICTORIA	AVENIDA MONTEREY	AVENIDA SANTA BARBARA	40	13,720	56	02/21/2023
AVENIDA VICTORIA	AVENIDA SANTA BARBARA	AVENIDA ROSA	40	14,000	70	02/21/2023
AVENIDA VICTORIA	AVENIDA ROSA	OLA VISTA N	40	40,080	65	02/21/2023
AVENIDA VICTORIA	OLA VISTA S	EL CAMINO REAL S	40	31,800	68	02/21/2023
AVENIDA VISTA HERMOSA	AVENIDA PICO	PUERTA DEL SOL	64	33,152	78	10/05/2020
AVENIDA VISTA MONTANA	CALLE DEL CERRO	CALLE AGUILA	44	83,600	92	10/05/2020
AVENIDA VISTA MONTANA	CALLE AGUILA	CALLE PASTADERO	44	138,600	92	10/05/2020
AVENIDA VISTA MONTANA	CALLE PASTADERO	CALLE DEL CERRO	44	143,748	85	10/05/2020
BELLO PANORAMA	CAMINO VERA CRUZ	END	32	21,344	89	10/05/2020
BOCA DE LA PLAYA	END	AVENIDA PICO	40	12,600	88	02/21/2023
BOCA DE LA PLAYA	AVENIDA PICO	CALLE LAS BOLAS	40	8,600	86	02/21/2023
BOCA DE LA PLAYA	CALLE LAS BOLAS	EL CAMINO REAL N	40	9,280	74	02/21/2023
BONANZA	CABALLISTA DEL NORTE	REBANO	40	43,200	82	10/05/2020
BONANZA	REBANO	ALFORJA	40	21,400	82	10/05/2020
BONANZA	ALFORJA	CABALLISTA DEL SUR	40	10,200	80	10/05/2020
BONANZA	CABALLISTA DEL SUR	ESTRIBO	40	8,720	83	10/05/2020
BONANZA	ESTRIBO	CAMINO DE LOS MARES	40	16,560	78	10/05/2020
BUENA VISTA	END	CALLE COLINA	28	7,448	91	02/21/2023
BUENA VISTA	CALLE COLINA	DIJE CT	28	16,604	85	02/21/2023
BUENA VISTA	DIJE CT	AVENIDA PELAYO	28	9,660	87	02/21/2023
BUENA VISTA	AVENIDA PELAYO	AVENIDA ARAGON	40	11,680	92	02/21/2023
BUENA VISTA	AVENIDA ARAGON	EL PORTAL W	40	7,960	91	02/21/2023
BUENA VISTA	EL PORTAL W	AVENIDA DEL PONIENTE	40	17,760	88	02/21/2023

**Appendix B  
Local PCI Listing - Current Conditions**

**Sorted by Street Name**

<b>Local</b>						
<b>Street Name</b>	<b>From</b>	<b>To</b>	<b>Width of Segment</b>	<b>Area</b>	<b>Current PCI</b>	<b>Most Recent Inspection Date</b>
BUENA VISTA	AVENIDA DEL PONIENTE	CANADA W	40	13,880	90	02/21/2023
BUENA VISTA	CANADA W	END	40	6,920	95	02/21/2023
CABALLISTA DEL NORTE	PORTICO DEL NORTE	BONANZA	40	6,720	84	10/05/2020
CABALLISTA DEL NORTE	BONANZA	JINETE	40	16,080	83	10/05/2020
CABALLISTA DEL NORTE	JINETE	ESTANCIA	40	9,280	81	10/05/2020
CABALLISTA DEL NORTE	ESTANCIA	VACUNO	40	20,920	80	10/05/2020
CABALLISTA DEL NORTE	VACUNO	BONANZA	40	13,040	79	10/05/2020
CADENA	END	ESTAMPIDA	40	17,920	86	10/05/2020
CALLE ABRIL	CALLE BIENVENIDO	VIA SACRAMENTO	32	18,656	92	10/05/2020
CALLE ABRIL	VIA SACRAMENTO	CALLE MONTEREY	32	25,664	93	10/05/2020
CALLE ABRIL	CALLE MONTEREY	CALLE REAL	32	56,640	93	10/05/2020
CALLE AGUA	CAMINO DE LOS MARES	CALLE LA QUINTA	40	12,880	90	10/05/2020
CALLE AGUA	CALLE LA QUINTA	CALLE VERANO	36	16,848	91	10/05/2020
CALLE AGUA	CALLE VERANO	GATE	36	28,800	90	10/05/2020
CALLE AGUILA	AVENIDA VISTA MONTANA	CALLE PASTADERO	44	70,356	91	10/05/2020
CALLE ALCAZAR	END	AVENIDA CORDOBA E	32	10,848	69	10/05/2020
CALLE ALCAZAR	AVENIDA CORDOBA E	AVENIDA DE LOS LOBOS MARINOS E	32	19,296	72	10/05/2020
CALLE ALCAZAR	AVENIDA DE LOS LOBOS MARINOS E	AVENIDA VERDE	32	9,600	67	10/05/2020
CALLE ALCAZAR	AVENIDA VERDE	AVENIDA SAN JUAN E	32	9,536	53	10/05/2020
CALLE ALICANTE	PUERTA DEL SOL	CALLE BATIDO	24	9,096	57	10/05/2020
CALLE ALICANTE	CALLE BATIDO	AVENIDA PICO	24	7,536	59	10/05/2020
CALLE ALTA	END	LA ESPERANZA S	35	2,932	68	10/05/2020
CALLE ALTEA	CAMINO LA PEDRIZA	VIA RESEDA	36	7,416	83	10/05/2020
CALLE ALTEA	VIA RESEDA	VIA SEDONA	36	43,992	81	10/05/2020
CALLE ALTEA	VIA SEDONA	CAMINO MIRA MONTE	36	18,612	81	10/05/2020
CALLE ALTEA	CAMINO MIRA MONTE	CALLE VIENTO	36	17,064	81	10/05/2020
CALLE ALTEA	CALLE VIENTO	END	36	14,652	87	10/05/2020
CALLE AMABLE	END	CALLE VALLARTA	27	20,682	90	10/05/2020
CALLE AMANECECER	AVENIDA PICO	CALLE NEGOCIO	48	28,800	92	10/05/2020
CALLE AMANECECER	CALLE NEGOCIO	CALLE CORDILLERA	40	54,000	91	10/05/2020
CALLE AMANECECER	CALLE CORDILLERA	CALLE TREPADORA	40	42,000	92	10/05/2020
CALLE AMANECECER	CALLE TREPADORA	CALLE RECODO	40	19,000	89	10/05/2020
CALLE AMANECECER	CALLE RECODO	CALLE SOMBRA	40	38,000	91	10/05/2020
CALLE AMANECECER	CALLE SOMBRA	AVENIDA LA PATA	40	39,640	91	10/05/2020
CALLE AMIGO	END	CALLE FRONTERA	35	16,415	90	10/05/2020
CALLE AMIGO	CALLE FRONTERA	CALLE DESCANSO	35	10,920	90	10/05/2020
CALLE AMIGO	CALLE DESCANSO	END	35	5,040	90	10/05/2020
CALLE ANDALUCIA	CALLE BIENVENIDO	CITY LIMIT	39	36,621	83	10/05/2020
CALLE AVANZADO	END	CAMINO CELOSIA	40	35,480	89	10/05/2020
CALLE AVANZADO	CAMINO CELOSIA	END	40	31,920	87	10/05/2020
CALLE BAHIA	AVENIDA SANTA MARGARITA	PRIVATE RD	30	28,500	85	10/05/2020
CALLE BALBOA	END	CALLE CORTEZ	33	16,995	81	10/05/2020
CALLE BARANDA	END	CALLE JUAREZ	35	23,205	93	10/05/2020
CALLE BATIDO	CALLE ALICANTE	END	24	5,736	87	10/05/2020
CALLE BELLA LOMA	END	AVENIDA LA CUESTA	33	13,167	92	10/05/2020

**Appendix B  
Local PCI Listing - Current Conditions**

Sorted by Street Name

Local						
Street Name	From	To	Width of Segment	Area	Current PCI	Most Recent Inspection Date
CALLE BIENVENIDO	CITY LIMIT	CALLE ABRIL	40	9,680	74	10/05/2020
CALLE BIENVENIDO	CALLE ABRIL	CALLE MAYO	40	7,120	74	10/05/2020
CALLE BIENVENIDO	CALLE MAYO	CALLE JUNO	40	17,640	75	10/05/2020
CALLE BIENVENIDO	CALLE JUNO	VIA MANZANA	40	47,840	78	10/05/2020
CALLE BIENVENIDO	VIA MANZANA	CALLE ANDALUCIA	40	32,320	79	10/05/2020
CALLE BONITO	CALLE VALLE	CALLE DE LOS MOLINOS	27	12,663	91	02/21/2023
CALLE BORREGO	END	CAMINO MIRA COSTA	39	16,770	83	10/05/2020
CALLE BRISA	END	CALLE VALLARTA	27	21,357	90	10/05/2020
CALLE BURRO	END	CALLE CUADRA	35	13,790	93	10/05/2020
CALLE CAMPANA	END	CALLE CANASTA	39	22,737	91	10/05/2020
CALLE CAMPANA	CALLE CANASTA	CAMINO DE LOS MARES	51	10,302	92	10/05/2020
CALLE CAMPANERO	PASEO LUNA	VIA SUERTE	41	21,689	86	10/05/2020
CALLE CAMPANERO	VIA SUERTE	AVENIDA TALEGA	41	13,899	89	10/05/2020
CALLE CAMPANERO	AVENIDA TALEGA	ROUNDBOUT	40	16,720	83	10/05/2020
CALLE CAMPO	AVENIDA SIERRA	END	29	10,295	84	02/21/2023
CALLE CANASTA	END	CALLE CAMPANA	39	28,236	88	10/05/2020
CALLE CAPRI	END	AVENIDA DE LA RIVIERA	28	4,200	78	02/21/2023
CALLE CHUECA	END	CALLE GAUCHO	35	6,405	90	10/05/2020
CALLE CHUECA	CALLE GAUCHO	VIA CHUECA	35	11,725	90	10/05/2020
CALLE CHUECA	VIA CHUECA	END	35	9,835	90	10/05/2020
CALLE CITA	END	CALLE DEL PACIFICO	29	5,481	86	02/21/2023
CALLE COLINA	BUENA VISTA	CALLE SACRAMENTO	29	7,830	91	02/21/2023
CALLE CONCHITA	END	ESPLANADE	35	5,444	92	02/21/2023
CALLE CONTENTA	END	CALLE VALLARTA	35	22,295	90	10/05/2020
CALLE CORDILLERA	CALLE AMANECER	END	44	53,856	92	10/05/2020
CALLE CORRAL	END	CALLE GUADALAJARA	35	5,619	90	10/05/2020
CALLE CORTEZ	AVENIDA SAN CARLOS	CALLE BALBOA	33	11,847	83	10/05/2020
CALLE CORTEZ	CALLE BALBOA	AVENIDA PRESIDIO	33	15,444	88	10/05/2020
CALLE CUADRA	CALLE FRONTERA	CALLE BURRO	39	11,388	88	10/05/2020
CALLE CUADRA	CALLE BURRO	CALLE PAISANO	39	26,520	86	10/05/2020
CALLE CUADRA	CALLE PAISANO	CALLE GAUCHO	39	9,672	78	10/05/2020
CALLE CUMBRE	END	CALLE VALLARTA	35	8,481	77	10/05/2020
CALLE DE ANZA	AVENIDA SAN CARLOS	AVENIDA PRESIDIO	33	25,344	93	10/05/2020
CALLE DE INDUSTRIAS	CALLE DE LOS MOLINOS	AVENIDA PICO	32	20,192	90	10/05/2020
CALLE DE LOS ALAMOS	AVENIDA VALENCIA W	CALLE MARINA	40	5,600	85	02/21/2023
CALLE DE LOS ALAMOS	CALLE MARINA	CALLE SERENA	40	10,600	81	02/21/2023
CALLE DE LOS ALAMOS	CALLE SERENA	CALLE PRIMAVERA	40	11,280	82	02/21/2023
CALLE DE LOS ALAMOS	CALLE PRIMAVERA	CALLE ROCA VISTA	40	15,720	79	02/21/2023
CALLE DE LOS ALAMOS	CALLE ROCA VISTA	CALLE LASUEN	40	12,280	80	02/21/2023
CALLE DE LOS ALAMOS	CALLE LASUEN	AVENIDA DE LOS LOBOS MARINOS W	40	29,720	80	02/21/2023
CALLE DE LOS MOLINOS	EL CAMINO REAL N	LOS OBREROS LN	32	24,288	94	02/21/2023
CALLE DE LOS MOLINOS	LOS OBREROS LN	CALLE VALLE	42	24,528	94	02/21/2023
CALLE DE LOS MOLINOS	CALLE VALLE	CALLE VALLE	42	17,220	94	02/21/2023
CALLE DE LOS MOLINOS	CALLE VALLE	CALLE BONITO	42	10,710	93	02/21/2023
CALLE DE LOS MOLINOS	CALLE BONITO	RINCON CT	42	15,330	94	02/21/2023



**Appendix B  
Local PCI Listing - Current Conditions**

**Sorted by Street Name**

<b>Local</b>						
<b>Street Name</b>	<b>From</b>	<b>To</b>	<b>Width of Segment</b>	<b>Area</b>	<b>Current PCI</b>	<b>Most Recent Inspection Date</b>
CALLE DE LOS MOLINOS	RINCON CT	AVENIDA PICO	42	27,006	92	02/21/2023
CALLE DE LOS MOLINOS	AVENIDA PICO	CALLE DE INDUSTRIAS	39	27,768	90	10/05/2020
CALLE DE LOS MOLINOS	CALLE DE INDUSTRIAS	AVENIDA NAVARRO	39	10,608	90	10/05/2020
CALLE DE SOTO	AVENIDA PRESIDIO	CALLE NINA	33	8,646	77	10/05/2020
CALLE DE SOTO	CALLE NINA	AVENIDA SALVADOR	33	42,900	77	10/05/2020
CALLE DEL CERRITO	CALLE GOMEZ	CALLE DEL RITO	21	2,310	94	10/05/2020
CALLE DEL CERRITO	CALLE DEL RITO	ARDILLA LN	21	10,290	94	10/05/2020
CALLE DEL CERRO	AVENIDA PICO	AVENIDA VISTA MONTANA	50	115,000	70	10/05/2020
CALLE DEL CERRO	AVENIDA VISTA MONTANA	LORCA	44	34,100	65	10/05/2020
CALLE DEL CERRO	LORCA	CAMINO IBIZA	36	36,360	72	10/05/2020
CALLE DEL CERRO	CAMINO IBIZA	AVENIDA VISTA MONTANA	36	72,900	65	10/05/2020
CALLE DEL CERRO	AVENIDA VISTA MONTANA	AVENIDA LA PATA	36	71,784	75	10/05/2020
CALLE DEL COMERCIO	EL CAMINO REAL S	AVENIDA SAN LUIS REY	30	46,800	91	10/05/2020
CALLE DEL JUEGO	END	CALLE ESCUELA	35	11,657	67	10/05/2020
CALLE DEL PACIFICO	END	CALLE CITA	35	15,995	82	02/21/2023
CALLE DEL PACIFICO	CALLE CITA	OLA VISTA S	35	12,810	82	02/21/2023
CALLE DEL RITO	CALLE DEL CERRITO	ARDILLA LN	24	14,664	93	10/05/2020
CALLE DELICADA	END	CALLE MIGUEL	31	9,610	84	10/05/2020
CALLE DELICADA	CALLE MIGUEL	AVENIDA PRESIDIO	31	34,379	70	10/05/2020
CALLE DELICADA	AVENIDA PRESIDIO	END	31	29,295	77	10/05/2020
CALLE DESCANSO	END	CALLE AMIGO	35	16,135	90	10/05/2020
CALLE DESHECHA	AVENIDA ESTACION	AVENIDA PICO	26	12,844	85	02/21/2023
CALLE DESHECHA	BOCA DE LA PLAYA	AVENIDA PICO	26	8,398	86	02/21/2023
CALLE DONCELLA	CALLE GUADALAJARA	CALLE ESTEBAN	40	8,720	85	10/05/2020
CALLE DONCELLA	CALLE ESTEBAN	CALLE HERALDO	40	42,560	85	10/05/2020
CALLE DORADO	END	CALLE MIGUEL	31	17,329	79	10/05/2020
CALLE DORADO	CALLE MIGUEL	AVENIDA PRESIDIO	31	52,700	69	10/05/2020
CALLE DULCE	END	CALLE VALLARTA	35	17,815	90	10/05/2020
CALLE DULCINEA	CALLE MONSERRAT	END	33	21,450	89	10/05/2020
CALLE EMBOCADURA	CALLE VALLARTA	CALLE FRONTERA	39	41,496	90	10/05/2020
CALLE EMPALME	AVENIDA LA CUESTA	CALLE MIGUEL	31	30,318	89	10/05/2020
CALLE EMPALME	CALLE MIGUEL	AVENIDA PRESIDIO	31	26,567	70	10/05/2020
CALLE EMPALME	AVENIDA PRESIDIO	CALLE FIESTA	31	17,670	82	10/05/2020
CALLE EMPALME	CALLE FIESTA	CALLE NEBLINA	31	8,401	82	10/05/2020
CALLE EMPALME	CALLE NEBLINA	CALLE PUEBLO	31	7,099	82	10/05/2020
CALLE EMPALME	CALLE PUEBLO	CALLE ROBLES	31	5,487	84	10/05/2020
CALLE EMPALME	CALLE ROBLES	CALLE FAMILIA	31	6,169	83	10/05/2020
CALLE ESCUELA	CALLE MIGUEL	CALLE SALIDA	31	5,859	70	10/05/2020
CALLE ESCUELA	CALLE SALIDA	CALLE DEL JUEGO	31	9,951	65	10/05/2020
CALLE ESCUELA	CALLE DEL JUEGO	CALLE SANDIA	31	15,159	77	10/05/2020
CALLE ESCUELA	CALLE SANDIA	AVENIDA PRESIDIO	31	21,111	73	10/05/2020
CALLE ESMARCA	LA ESPERANZA S	END	35	6,177	89	10/05/2020
CALLE ESTEBAN	CALLE GUADALAJARA	CALLE DONCELLA	35	49,805	81	10/05/2020
CALLE FAMILIA	END	CALLE MIGUEL	31	10,137	67	10/05/2020
CALLE FAMILIA	CALLE MIGUEL	AVENIDA PRESIDIO	31	28,055	70	10/05/2020



**Appendix B  
Local PCI Listing - Current Conditions**

Sorted by Street Name

Local						
Street Name	From	To	Width of Segment	Area	Current PCI	Most Recent Inspection Date
CALLE FAMILIA	AVENIDA PRESIDIO	CALLE EMPALME	31	27,745	75	10/05/2020
CALLE FAMILIA	CALLE EMPALME	END	31	6,665	63	10/05/2020
CALLE FELICIDAD	END	CALLE MIGUEL	31	7,936	73	10/05/2020
CALLE FELICIDAD	CALLE MIGUEL	AVENIDA PRESIDIO	31	39,680	71	10/05/2020
CALLE FIERROS	END	CALLE FRONTERA	35	21,875	83	10/05/2020
CALLE FIESTA	END	CALLE MIGUEL	31	16,740	82	10/05/2020
CALLE FIESTA	CALLE MIGUEL	AVENIDA PRESIDIO	31	26,040	81	10/05/2020
CALLE FIESTA	AVENIDA PRESIDIO	CALLE EMPALME	31	18,600	80	10/05/2020
CALLE FRONTERA	CALLE VALLARTA	CALLE EMBOCADURA	40	25,000	79	10/05/2020
CALLE FRONTERA	CALLE EMBOCADURA	CALLE FIERROS	40	9,160	79	10/05/2020
CALLE FRONTERA	CALLE FIERROS	CALLE GANADERO	40	9,280	81	10/05/2020
CALLE FRONTERA	CALLE GANADERO	CALLE GUADALAJARA	40	18,920	75	10/05/2020
CALLE FRONTERA	CALLE GUADALAJARA	CALLE AMIGO	39	25,155	76	10/05/2020
CALLE FRONTERA	CALLE AMIGO	CALLE GAUCHO	39	12,285	68	10/05/2020
CALLE FRONTERA	CALLE GAUCHO	CALLE JUAREZ	39	15,639	75	10/05/2020
CALLE FRONTERA	CALLE JUAREZ	CALLE SORPRESO	39	8,931	85	10/05/2020
CALLE FRONTERA	CALLE SORPRESO	CALLE LUEGO	39	10,725	85	10/05/2020
CALLE FRONTERA	CALLE LUEGO	CALLE CUADRA	39	39,117	83	10/05/2020
CALLE FRONTERA	CALLE CUADRA	CAMINO FARO	39	57,057	79	10/05/2020
CALLE FRONTERA	CAMINO FARO	AVENIDA VISTA HERMOSA	39	22,503	80	10/05/2020
CALLE FRONTERA	AVENIDA VISTA HERMOSA	AVENIDA PICO	46	222,732	92	10/05/2020
CALLE GANADERO	END	CALLE FRONTERA	35	24,255	80	10/05/2020
CALLE GAUCHO	END	CALLE FRONTERA	35	20,125	90	10/05/2020
CALLE GAUCHO	CALLE FRONTERA	CALLE LUEGO	35	15,575	89	10/05/2020
CALLE GAUCHO	CALLE LUEGO	CALLE CUADRA	35	20,755	90	10/05/2020
CALLE GAUCHO	CALLE CUADRA	CALLE CHUECA	35	16,765	90	10/05/2020
CALLE GAUCHO	CALLE CHUECA	CALLE GUADALAJARA	35	18,585	90	10/05/2020
CALLE GOMEZ	AVENIDA CRESPI	CALLE DEL CERRITO	21	2,835	92	10/05/2020
CALLE GOMEZ	CALLE DEL CERRITO	AVENIDA ORTEGA	21	13,902	94	10/05/2020
CALLE GOMEZ	AVENIDA ORTEGA	ARDILLA LN	21	5,418	94	10/05/2020
CALLE GRANDE VISTA	END	CALLE QUIETO	35	12,740	77	10/05/2020
CALLE GRANDE VISTA	CALLE QUIETO	CALLE QUIETO	35	36,400	70	10/05/2020
CALLE GRANDE VISTA	CALLE QUIETO	AVENIDA VAQUERO	35	101,500	71	10/05/2020
CALLE GUADALAJARA	AVENIDA VAQUERO	CALLE JUAREZ	40	18,400	72	10/05/2020
CALLE GUADALAJARA	CALLE JUAREZ	CALLE HIDALGO	38	31,540	77	10/05/2020
CALLE GUADALAJARA	CALLE HIDALGO	CALLE FRONTERA	38	16,036	78	10/05/2020
CALLE GUADALAJARA	CALLE FRONTERA	CALLE GAUCHO	39	32,214	70	10/05/2020
CALLE GUADALAJARA	CALLE GAUCHO	CALLE CORRAL	39	9,438	88	10/05/2020
CALLE GUADALAJARA	CALLE CORRAL	CALLE REATA	39	18,525	81	10/05/2020
CALLE GUADALAJARA	CALLE REATA	CALLE VALLARTA	39	27,690	81	10/05/2020
CALLE GUADALAJARA	CALLE VALLARTA	CALLE DONCELLA	39	45,045	84	10/05/2020
CALLE GUADALAJARA	CALLE DONCELLA	CALLE PIEDRAS	39	22,893	89	10/05/2020
CALLE GUADALAJARA	CALLE PIEDRAS	CALLE ESTEBAN	40	23,800	87	10/05/2020
CALLE GUADALAJARA	CALLE ESTEBAN	CALLE NUEVO	40	28,800	89	10/05/2020
CALLE GUAYMAS	CALLE LA VETA	CAMINO MIRA COSTA	39	24,258	83	10/05/2020

**Appendix B  
Local PCI Listing - Current Conditions**

Sorted by Street Name

Local						
Street Name	From	To	Width of Segment	Area	Current PCI	Most Recent Inspection Date
CALLE HERALDO	CAMINO VERA CRUZ	ARROYO	40	18,600	87	10/05/2020
CALLE HERALDO	ARROYO	PANADERO	40	17,800	89	10/05/2020
CALLE HERALDO	PANADERO	CAMINANTE	40	8,800	88	10/05/2020
CALLE HERALDO	CAMINANTE	OTERO	40	3,080	86	10/05/2020
CALLE HERALDO	OTERO	CAMPO RASO	40	26,320	86	10/05/2020
CALLE HERALDO	CAMPO RASO	NOVILUNIO	40	8,000	88	10/05/2020
CALLE HERALDO	NOVILUNIO	PENASCO	40	18,000	88	10/05/2020
CALLE HERALDO	PENASCO	CALLE DONCELLA	40	44,200	87	10/05/2020
CALLE HERALDO	CALLE DONCELLA	VIA BLANCO	40	8,160	89	10/05/2020
CALLE HIDALGO	END	CALLE GUADALAJARA	35	11,270	90	10/05/2020
CALLE HIDALGO	CALLE GUADALAJARA	END	35	21,770	93	10/05/2020
CALLE IGLESIA	CALLE DEL CERRO	CALLE PINTORESCO	55	13,695	81	10/05/2020
CALLE IGLESIA	CALLE PINTORESCO	CALLE PINTORESCO	41	48,667	86	10/05/2020
CALLE IGLESIA	CALLE PINTORESCO	CALLE IGLESIA	41	10,660	83	10/05/2020
CALLE IGLESIA	AVENIDA FABRICANTE	AVENIDA LA PATA	41	16,400	80	10/05/2020
CALLE JUAREZ	END	CALLE GUADALAJARA	39	19,656	90	10/05/2020
CALLE JUAREZ	CALLE GUADALAJARA	VIA JUAREZ	37	18,278	90	10/05/2020
CALLE JUAREZ	VIA JUAREZ	CALLE BARANDA	37	27,602	90	10/05/2020
CALLE JUAREZ	CALLE BARANDA	CALLE FRONTERA	37	11,396	90	10/05/2020
CALLE JUNO	CALLE BIENVENIDO	VIA SACRAMENTO	31	11,687	92	10/05/2020
CALLE JUNO	VIA SACRAMENTO	CALLE MONTEREY	31	24,273	90	10/05/2020
CALLE JUNO	CALLE MONTEREY	CALLE MAYO	31	40,982	94	10/05/2020
CALLE LA SERNA	AVENIDA SAN PABLO	END	33	22,935	81	10/05/2020
CALLE LA VETA	END	CALLE GUAYMAS	39	10,296	91	10/05/2020
CALLE LA VETA	CALLE GUAYMAS	CAMINO MIRA COSTA	39	44,811	89	10/05/2020
CALLE LAGO	END	EL CAMINO REAL N	29	11,919	87	02/21/2023
CALLE LAS BOLAS	BOCA DE LA PLAYA	VIA SACRAMENTO	39	13,845	94	02/21/2023
CALLE LAS BOLAS	CALLE SACRAMENTO	AVENIDA FLORENCIA	39	21,333	89	02/21/2023
CALLE LAS PALMAS	AVENIDA LA COSTA	AVENIDA DE LA RIVIERA	35	14,980	73	02/21/2023
CALLE LASUEN	CALLE DE LOS ALAMOS	AVENIDA DE LOS LOBOS MARINOS W	24	8,640	83	02/21/2023
CALLE LETICIA	END	AVIENDA SAN JUAN E	35	9,493	86	10/05/2020
CALLE LUEGO	CALLE FRONTERA	CALLE MACHO	39	9,555	89	10/05/2020
CALLE LUEGO	CALLE MACHO	CALLE GAUCHO	39	10,218	90	10/05/2020
CALLE MACHO	END	CALLE LUEGO	35	16,730	90	10/05/2020
CALLE MADIERA	END	AVENIDA DE LA RIVIERA	29	4,785	85	02/21/2023
CALLE MAJORCA	END	AVENIDA DE LA RIVIERA	35	7,805	75	02/21/2023
CALLE MALAGUENA	AVENIDA SALVADOR	END	35	15,635	89	10/05/2020
CALLE MARIA	END	AVENIDA SAN JUAN E	35	2,625	86	10/05/2020
CALLE MARINA	CALLE DE LOS ALAMOS	AVENIDA DE LOS LOBOS MARINOS W	27	21,060	85	02/21/2023
CALLE MAYITA	END	AVENIDA SAN JUAN E	35	3,150	85	10/05/2020
CALLE MAYO	CALLE BIENVENIDO	VIA SACRAMENTO	31	16,585	93	10/05/2020
CALLE MAYO	VIA SACRAMENTO	CALLE MONTEREY	31	24,335	91	10/05/2020
CALLE MAYO	CALLE MONTEREY	CALLE JUNO	31	37,355	92	10/05/2020
CALLE MAYO	CALLE JUNO	CALLE REAL	31	18,817	93	10/05/2020
CALLE MENDOZA	END	AVENIDA PRESIDIO	35	14,518	74	10/05/2020

**Appendix B  
Local PCI Listing - Current Conditions**

Sorted by Street Name

Local						
Street Name	From	To	Width of Segment	Area	Current PCI	Most Recent Inspection Date
CALLE MIGUEL	AVENIDA PRESIDIO	CALLE MIGUEL	40	5,960	89	10/05/2020
CALLE MIGUEL	CALLE MIGUEL	CALLE ESCUELA	40	21,920	89	10/05/2020
CALLE MIGUEL	CALLE ESCUELA	CALLE EMPALME	40	17,000	89	10/05/2020
CALLE MIGUEL	CALLE EMPALME	CALLE FIESTA	40	7,920	89	10/05/2020
CALLE MIGUEL	CALLE FIESTA	CALLE NEBLINA	40	8,080	89	10/05/2020
CALLE MIGUEL	CALLE NEBLINA	CALLE PUEBLO	40	8,520	89	10/05/2020
CALLE MIGUEL	CALLE PUEBLO	CALLE FAMILIA	40	7,800	89	10/05/2020
CALLE MIGUEL	CALLE FAMILIA	CALLE VILLARIO	40	8,200	89	10/05/2020
CALLE MIGUEL	CALLE VILLARIO	CALLE DELICADA	40	8,000	89	10/05/2020
CALLE MIGUEL	CALLE DELICADA	CALLE FELICIDAD	40	6,800	89	10/05/2020
CALLE MIGUEL	CALLE FELICIDAD	CALLE PESCADOR	40	6,600	89	10/05/2020
CALLE MIGUEL	CALLE PESCADOR	AVENIDA LA CUESTA	40	5,880	89	10/05/2020
CALLE MIGUEL	AVENIDA LA CUESTA	CALLE DORADO	40	7,520	89	10/05/2020
CALLE MIGUEL	CALLE DORADO	CALLE RICA	39	6,942	89	10/05/2020
CALLE MIGUEL	CALLE RICA	AVENIDA PRESIDIO	39	14,196	89	10/05/2020
CALLE MIGUEL CDS	CALLE MIGUEL	END	65	4,030	89	10/05/2020
CALLE MIRADOR	AVENIDA FLORENCIA	AVENIDA DEL REPOSO	29	6,931	80	02/21/2023
CALLE MIRADOR	AVENIDA DEL REPOSO	AVENIDA DE LA GRULLA	29	14,239	81	02/21/2023
CALLE MONACO	AVENIDA LA COSTA	AVENIDA DE LA RIVIERA	34	10,744	87	02/21/2023
CALLE MONSERRAT	AVENIDA SALVADOR	CALLE DULCINEA	33	10,296	89	10/05/2020
CALLE MONSERRAT	CALLE DULCINEA	END	33	15,015	89	10/05/2020
CALLE MONTE CARLO	END	AVENIDA DE LA RIVIERA	30	14,850	77	02/21/2023
CALLE MONTE CRISTO	AVENIDA LA COSTA	AVENIDA DE LA RIVIERA	35	14,735	79	02/21/2023
CALLE MONTEREY	CITY LIMIT	CALLE ABRIL	40	6,520	92	10/05/2020
CALLE MONTEREY	CALLE ABRIL	CALLE MAYO	40	6,880	91	10/05/2020
CALLE MONTEREY	CALLE MAYO	CALLE JUNO	39	6,552	92	10/05/2020
CALLE NEBLINA	END	CALLE MIGUEL	31	16,151	80	10/05/2020
CALLE NEBLINA	CALLE MIGUEL	AVENIDA PRESIDIO	31	26,102	72	10/05/2020
CALLE NEBLINA	AVENIDA PRESIDIO	CALLE EMPALME	31	24,986	75	10/05/2020
CALLE NEGOCIO	CALLE NEGOCIO	CALLE AMANECER	44	23,804	89	10/05/2020
CALLE NEGOCIO	CALLE AMANECER	CALLE TREPADORA	44	107,492	89	10/05/2020
CALLE NEGOCIO	CALLE TREPADORA	END	44	14,564	89	10/05/2020
CALLE NINA	CALLE DE SOTO	END	29	15,660	74	10/05/2020
CALLE NUEVO	CAMINO DE LOS MARES	VIA MORADA	40	43,680	84	10/05/2020
CALLE NUEVO	VIA MORADA	VIA AMAPOLA	40	12,320	88	10/05/2020
CALLE NUEVO	VIA AMAPOLA	CALLE GUADALAJARA	40	8,760	86	10/05/2020
CALLE NUEVO	CALLE GUADALAJARA	END	40	7,840	86	10/05/2020
CALLE PAISANO	END	CALLE CUADRA	35	8,341	93	10/05/2020
CALLE PASTADERO	END	CALLE AGUILA	40	17,400	88	10/05/2020
CALLE PASTADERO	CALLE AGUILA	AVENIDA VISTA MONTANA	40	100,360	83	10/05/2020
CALLE PATRICIA	LA ESPERANZA S	VIA ROBINA	33	19,371	66	10/05/2020
CALLE PATRICIA	VIA ROBINA	END	33	9,471	65	10/05/2020
CALLE PESCADOR	CALLE MIGUEL	AVENIDA PRESIDIO	31	45,260	67	10/05/2020
CALLE PIEDRAS	VIA AMAPOLA	VIA BELLOTA	27	4,671	72	10/05/2020
CALLE PIEDRAS	VIA BELLOTA	CALLE GUADALAJARA	27	6,750	85	10/05/2020

**Appendix B  
Local PCI Listing - Current Conditions**

Sorted by Street Name

Local						
Street Name	From	To	Width of Segment	Area	Current PCI	Most Recent Inspection Date
CALLE PINTORESCO	CALLE IGLESIA	CALLE IGLESIA	41	55,350	87	10/05/2020
CALLE PORTOFINO	AVENIDA TALEGA	END	40	23,200	78	
CALLE PRIMAVERA	CALLE DE LOS ALAMOS	CALLE ROCA VISTA	24	10,680	84	02/21/2023
CALLE PUEBLO	END	CALLE MIGUEL	31	13,082	67	10/05/2020
CALLE PUEBLO	CALLE MIGUEL	AVENIDA PRESIDIO	31	27,466	80	10/05/2020
CALLE PUEBLO	AVENIDA PRESIDIO	CALLE EMPALME	31	29,171	78	10/05/2020
CALLE PUENTE	AVENIDA DE LA GRULLA	AVENIDA Pelayo	40	9,800	92	02/21/2023
CALLE PUENTE	AVENIDA Pelayo	AVENIDA ARAGON	40	10,520	92	02/21/2023
CALLE PUENTE	AVENIDA ARAGON	AVENIDA DEL PONIENTE	40	22,640	91	02/21/2023
CALLE PUENTE	AVENIDA DEL PONIENTE	CANADA W	40	6,480	91	02/21/2023
CALLE PUENTE	CANADA W	ESCALONES W	40	18,720	86	02/21/2023
CALLE PUENTE	ESCALONES W	MARIPOSA W	40	10,080	75	02/21/2023
CALLE PUENTE	MARIPOSA W	LA PALOMA	40	10,400	75	02/21/2023
CALLE PUENTE	LA PALOMA	MARQUITA W	40	11,200	89	02/21/2023
CALLE PUENTE	MARQUITA W	AVENIDA PALIZADA W	40	12,200	88	02/21/2023
CALLE QUIETO	CALLE GRANDE VISTA	CAMINO ALONDRA	35	18,620	91	10/05/2020
CALLE QUIETO	CAMINO ALONDRA	CALLE GRANDE VISTA	35	19,005	89	10/05/2020
CALLE REAL	CALLE ANDALUCIA	VIA DEL CAMPO	40	15,800	78	10/05/2020
CALLE REAL	CALLE JUANITA	CALLE ABRIL	40	12,000	56	10/05/2020
CALLE REAL	CALLE ABRIL	CALLE MAYO	40	6,640	80	10/05/2020
CALLE REAL	CALLE MAYO	VIA MANZANA	39	11,544	76	10/05/2020
CALLE REAL	VIA MANZANA	VIA DEL CAMPO	40	27,360	78	10/05/2020
CALLE REATA	END	CALLE GUADALAJARA	35	21,000	93	10/05/2020
CALLE RECODO	CALLE AMANECER	END	44	31,460	86	10/05/2020
CALLE REDONDEL	AVENIDA DE LA ESTRELLA	AVENIDA DE LA ESTRELLA	29	39,208	86	02/21/2023
CALLE REGLA	END	ENTRADA PARAISO	35	4,921	72	10/05/2020
CALLE RICA	END	CALLE MIGUEL	35	6,457	82	10/05/2020
CALLE RICA	CALLE MIGUEL	END	35	11,063	82	10/05/2020
CALLE ROBLES	AVENIDA PRESIDIO	CALLE EMPALME	31	30,039	78	10/05/2020
CALLE ROCA VISTA	CALLE DE LOS ALAMOS	CALLE PRIMAVERA	32	9,184	75	02/21/2023
CALLE ROCA VISTA	CALLE PRIMAVERA	AVENIDA DE LOS LOBOS MARINOS W	32	14,624	75	02/21/2023
CALLE SACRAMENTO	CALLE COLINA	CALLE LAS BOLAS	39	10,335	94	02/21/2023
CALLE SACRAMENTO	CALLE COLINA	AVENIDA FLORENCIA	40	29,280	81	02/21/2023
CALLE SALIDA	END	CALLE ESCUELA	35	15,914	73	10/05/2020
CALLE SALUDA	AVENIDA LA PATA	CORTE ALMANSA	40	39,880	84	10/05/2020
CALLE SALUDA	CORTE ALMANSA	CALLE LA FRENTE	40	23,920	76	10/05/2020
CALLE SALUDA	CALLE LA FRENTE	AVENIDA FRESAS	40	23,560	78	10/05/2020
CALLE SALUDA	AVENIDA FRESAS	AVENIDA TALEGA	40	67,880	84	10/05/2020
CALLE SANDIA	END	CALLE ESCUELA	35	15,880	82	10/05/2020
CALLE SARMENTOSO	CAMINO VERA CRUZ	RIACHUELO	40	28,000	89	10/05/2020
CALLE SARMENTOSO	RIACHUELO	VIA TULIPAN	32	100,416	90	10/05/2020
CALLE SARMENTOSO	VIA TULIPAN	CAMINO DEL RIO	32	18,368	89	10/05/2020
CALLE SEGURO	END	AVENIDA LA CUESTA	35	3,944	84	10/05/2020
CALLE SERENA	CALLE DE LOS ALAMOS	AVENIDA DE LOS LOBOS MARINOS W	23	21,298	79	02/21/2023
CALLE SEVILLE N	AVENIDA PALIZADA W	AVENIDA CABRILLO	40	10,240	71	02/21/2023

**Appendix B  
Local PCI Listing - Current Conditions**

Sorted by Street Name

Local						
Street Name	From	To	Width of Segment	Area	Current PCI	Most Recent Inspection Date
CALLE SEVILLE N	AVENIDA CABRILLO	AVENIDA DEL MAR	40	10,920	71	02/21/2023
CALLE SEVILLE N	AVENIDA DEL MAR	AVENIDA GRANADA	40	11,600	86	02/21/2023
CALLE SEVILLE N	AVENIDA GRANADA	AVENIDA VICTORIA	40	18,720	90	02/21/2023
CALLE SOMBRA	END	CALLE AMANECER	44	26,972	87	10/05/2020
CALLE SOMBRA	CALLE AMANECER	END	44	29,568	91	10/05/2020
CALLE SONORA	AVENIDA SAN CARLOS	AVENIDA PRESIDIO	33	21,813	93	10/05/2020
CALLE SONORA	END	AVENIDA SAN CARLOS	33	8,415	90	10/05/2020
CALLE SORPRESO	END	CALLE FRONTERA	35	6,142	90	10/05/2020
CALLE TIBIDABO	AVENIDA SALVADOR	END	35	6,806	89	10/05/2020
CALLE TINAJA	END	VIA CASCADITA	33	14,520	87	10/05/2020
CALLE TOLEDO	ESPLANADE	PASEO DE CRISTOBAL W	64	15,040	80	02/21/2023
CALLE TOLEDO	PASEO DE CRISTOBAL W	AVENIDA CORDOBA W	64	30,720	78	02/21/2023
CALLE TOLEDO	AVENIDA CORDOBA W	AVENIDA GAVIOTA W	64	14,400	75	02/21/2023
CALLE TOLEDO	AVENIDA GAVIOTA W	AVENIDA VALENCIA W	64	22,464	83	02/21/2023
CALLE TREPADORA	END	CALLE AMANECER	44	23,804	89	10/05/2020
CALLE VALLARTA	AVENIDA VAQUERO	CALLE AMABLE	39	36,582	88	10/05/2020
CALLE VALLARTA	CALLE AMABLE	CALLE BRISA	39	11,700	89	10/05/2020
CALLE VALLARTA	CALLE BRISA	CALLE CONTENTA	39	11,076	89	10/05/2020
CALLE VALLARTA	CALLE CONTENTA	CALLE DULCE	39	11,895	89	10/05/2020
CALLE VALLARTA	CALLE DULCE	CALLE EMBOCADURA	39	27,027	89	10/05/2020
CALLE VALLARTA	CALLE EMBOCADURA	CALLE FRONTERA	39	23,244	89	10/05/2020
CALLE VALLARTA	CALLE FRONTERA	CALLE GUADALAJARA	39	14,469	89	10/05/2020
CALLE VALLARTA	CALLE GUADALAJARA	CALLE CUMBRE	39	12,012	89	10/05/2020
CALLE VALLARTA	CALLE CUMBRE	ACANTILADO	39	89,700	89	10/05/2020
CALLE VALLARTA	ACANTILADO	VIA BLANCO	39	10,647	89	10/05/2020
CALLE VALLE	CALLE DE LOS MOLINOS	CALLE DE LOS MOLINOS	29	18,270	94	02/21/2023
CALLE VALLE	CALLE DE LOS MOLINOS	LOS OBREROS LN	29	4,785	78	02/21/2023
CALLE VALLE	CALLE BONITO	EL CAMINO REAL N	29	20,300	76	02/21/2023
CALLE VICENTE	END	AVENIDA VAQUERO	32	40,352	84	10/05/2020
CALLE VILLARIO	END	CALLE MIGUEL	31	9,300	80	10/05/2020
CALLE VILLARIO	CALLE MIGUEL	AVENIDA PRESIDIO	31	30,380	83	10/05/2020
CALLE VISTA TORITO	AVENIDA VAQUERO	VIA CORBINA	40	8,040	89	10/05/2020
CALLE VISTA TORITO	VIA CORBINA	VIA SAN JACINTO	40	8,000	89	10/05/2020
CALLE VISTA TORITO	VIA SAN JACINTO	VIA SAN GORGONIO	40	7,760	84	10/05/2020
CALLE VISTA TORITO	VIA SAN GORGONIO	VIA MONTEZUMA	40	50,200	91	10/05/2020
CAMINANTE	END	CALLE HERALDO	35	7,294	91	10/05/2020
CAMINO ALONDRA	CAMINO MIRA COSTA	CALLE QUIETO	23	25,806	92	10/05/2020
CAMINO CELOSIA	CALLE AVANZADO	AVENIDA PICO	61	26,230	83	10/05/2020
CAMINO DE LOS MARES (FRONTAGE)	AVENIDA VAQUERO	CALLE NUEVO	31	98,270	92	10/05/2020
CAMINO FARO	CALLE FRONTERA	CAMINO BUCANERO	32	22,080	88	10/05/2020
CAMINO FARO	CAMINO BUCANERO	AVENIDA VISTA HERMOSA	32	29,760	89	10/05/2020
CAMINO LA PEDRIZA	AVENIDA VISTA HERMOSA	CALLE ALTEA	62	29,760	81	10/05/2020
CAMINO LA PEDRIZA	CALLE ALTEA	CALLE PACIFICA	36	81,900	87	10/05/2020
CAMINO LA PEDRIZA	CALLE PACIFICA	CALLE VISTA DEL SOL	36	27,144	82	10/05/2020
CAMINO LA PEDRIZA	CALLE VISTA DEL SOL	VIA AMOR	36	19,620	86	10/05/2020

**Appendix B  
Local PCI Listing - Current Conditions**

**Sorted by Street Name**

<b>Local</b>						
<b>Street Name</b>	<b>From</b>	<b>To</b>	<b>Width of Segment</b>	<b>Area</b>	<b>Current PCI</b>	<b>Most Recent Inspection Date</b>
CAMINO LA PEDRIZA	VIA AMOR	CALLE CENTINELA	36	40,104	90	10/05/2020
CAMINO LA PEDRIZA	CALLE CENTINELA	VIA PORTADA	36	9,000	85	10/05/2020
CAMINO LA PEDRIZA	VIA PORTADA	CORTE MIRA VISTA	36	13,572	86	10/05/2020
CAMINO LA PEDRIZA	CORTE MIRA VISTA	CORTE TIERRA CIELO	36	15,804	86	10/05/2020
CAMINO LA PEDRIZA	CORTE TIERRA CIELO	CORTE TIERRA BELLA	36	14,256	85	10/05/2020
CAMINO LA PEDRIZA	CORTE TIERRA BELLA	CALLE AMISTAD	36	20,196	82	10/05/2020
CAMINO LA PEDRIZA	CALLE AMISTAD	CORTE CRISTIANITOS	36	19,512	80	10/05/2020
CAMINO LA PEDRIZA	CORTE CRISTIANITOS	AVENIDA PICO	76	46,892	85	10/05/2020
CAMINO SAN CLEMENTE	PACIFIC COAST HWY	VIA SOCORRO	39	68,679	92	10/05/2020
CAMINO SAN CLEMENTE	VIA SOCORRO	END	39	10,998	84	10/05/2020
CAMPO RASO	CALLE HERALDO	CHARCO	40	42,160	81	10/05/2020
CAMPO RASO	CHARCO	COSTA	40	7,800	79	10/05/2020
CAMPO RASO	COSTA	END	40	21,000	90	10/05/2020
CANADA E	EL CAMINO REAL N	EL PORTAL E	40	29,400	71	02/21/2023
CANADA W	BUENA VISTA	ESCALONES W	40	31,400	80	02/21/2023
CANADA W	ESCALONES W	AVENIDA DEL PONIENTE	40	17,000	96	02/21/2023
CANADA W	CALLE PUENTE	EL CAMINO REAL N	40	52,080	76	02/21/2023
CAPISTRANO LN	AVENIDA DEL MAR	SANTA ANA LN	25	10,350	83	02/21/2023
CARRETERA	CAMINO VERA CRUZ	END	32	19,072	89	10/05/2020
CAZADOR LN	PASADENA CT	ELENA LN	28	12,460	75	02/21/2023
CAZADOR LN	ELENA LN	OLA VISTA S	28	24,780	82	02/21/2023
CERCA	END	RIACHUELO	40	15,280	80	10/05/2020
CERCADO	GANADO	ESTANCIA	39	35,919	82	10/05/2020
CERRITO CIELO	ENTRADA PARAISO	ARRIBA LINDA	33	22,704	92	10/05/2020
CERRITO CIELO	ARRIBA LINDA	END	33	3,696	93	10/05/2020
CHARCO	END	CAMPO RASO	35	8,516	80	10/05/2020
CHIQUITA	LA RONDA	LA RONDA	29	10,063	81	02/21/2023
CHIQUITA	EL PORTAL E	CHIQUITA	29	10,614	85	02/21/2023
CORONA LN	MONTEREY LN	AVENIDA VICTORIA	25	8,025	76	02/21/2023
CORONADO LN	AVENIDA DEL MAR	MONTEREY LN	25	13,800	94	02/21/2023
CORTE CRISTIANITOS	AVENIDA TRINIDAD	CAMINO LA PEDRIZA	24	8,640	70	10/05/2020
CORTO LN	END	AVENIDA PALIZADA W	35	8,202	79	02/21/2023
COSTA	CAMPO RASO	CAMINO VERA CRUZ	35	5,654	57	10/05/2020
DEL GADO RD	CAMINO CAPISTRANO	CITY LIMIT	35	34,790	54	10/05/2020
DIJE CT	END	BUENA VISTA	35	7,992	93	02/21/2023
DOMADOR	ESTANCIA	ARREOS	39	15,132	83	10/05/2020
DOMADOR	ARREOS	END	39	9,126	77	10/05/2020
EL LEVANTE	LA ESPERANZA N	AVENIDA PIZARRO	23	16,169	91	10/05/2020
EL LEVANTE	AVENIDA PIZARRO	PATERO DEL ORO	32	7,104	84	10/05/2020
EL LEVANTE	PATERO DEL ORO	AVENIDA SAN CARLOS	32	6,464	90	10/05/2020
EL LEVANTE	AVENIDA SAN CARLOS	TERRAZA VISTA BAHIA	35	3,246	92	10/05/2020
EL LEVANTE	TERRAZA VISTA BAHIA	END	32	17,888	87	10/05/2020
EL ORIENTE	AVENIDA DE LA ESTRELLA	AVENIDA LOS FLORES	53	15,953	94	02/21/2023
EL ORIENTE	AVENIDA CABALLEROS	AVENIDA DE LA PAZ	54	24,840	61	10/05/2020
EL PORTAL E	EL CAMINO REAL N	LA RONDA	39	8,229	71	02/21/2023



**Appendix B  
Local PCI Listing - Current Conditions**

Sorted by Street Name

Local						
Street Name	From	To	Width of Segment	Area	Current PCI	Most Recent Inspection Date
EL PORTAL E	LA RONDA	LA RONDA	39	17,706	75	02/21/2023
EL PORTAL E	LA RONDA	CANADA E	39	11,700	75	02/21/2023
EL PORTAL E	CANADA E	AVENIDA DE LA ESTRELLA	39	10,920	69	02/21/2023
EL PORTAL W	BUENA VISTA	AVENIDA DEL PONIENTE	40	39,800	71	02/21/2023
EL PORTAL W	EL PRADO	EL PORTAL TRIANGLE W	40	19,080	93	02/21/2023
EL PORTAL W	EL CAMINO REAL N	EL PORTAL TRIANGLE W	39	5,616	85	02/21/2023
EL PORTAL W	EL CAMINO REAL N	EL PORTAL TRIANGLE W	40	6,800	93	02/21/2023
EL PRADO	AVENIDA ARAGON	EL PORTAL W	35	9,353	95	02/21/2023
EL PRADO	EL PORTAL W	AVENIDA DEL PONIENTE	35	9,667	89	02/21/2023
ELENA LN	AVENIDA VICTORIA	CAZADOR LN	29	12,963	82	02/21/2023
ENCINO LN	AVENIDA PALIZADA W	LINDA LN	29	10,005	86	02/21/2023
ENCINO LN	LINDA LN	AVENIDA PALIZADA W	29	13,601	76	02/21/2023
ENSENADA	END	ESTAMPIDA	40	8,360	86	10/05/2020
ENTRADA PARAISO	AVENIDA SAN JUAN E	CERRITO CIELO	33	5,115	77	10/05/2020
ENTRADA PARAISO	CERRITO CIELO	AVENIDA RAMONA E	33	11,220	77	10/05/2020
ENTRADA PARAISO	AVENIDA RAMONA E	CALLE REGLA	33	13,200	74	10/05/2020
ENTRADA PARAISO	CALLE REGLA	AVENIDA JUNIPERO E	33	5,445	62	10/05/2020
ENTRADA PARAISO	AVENIDA JUNIPERO E	END	33	14,355	67	10/05/2020
ESCALONES E	EL CAMINO REAL N	AVENIDA DE LA ESTRELLA	39	29,640	71	02/21/2023
ESCALONES W	MARIPOSA W	CANADA W	39	23,673	91	02/21/2023
ESCALONES W	CANADA W	CALLE PUENTE	39	26,325	87	02/21/2023
ESCALONES W	CALLE PUENTE	EL CAMINO REAL N	39	55,536	84	02/21/2023
ESPLANADE	PASEO DE CRISTOBAL W	VISTA MARINA	64	17,920	74	02/21/2023
ESPLANADE	VISTA MARINA	CALLE CONCHITA	64	11,840	78	02/21/2023
ESPLANADE	CALLE CONCHITA	TRAFALGAR LN	64	17,600	79	02/21/2023
ESPLANADE	TRAFALGAR LN	AVENIDA BARCELONA	64	11,264	77	02/21/2023
ESPLANADE	AVENIDA BARCELONA	POCO PASEO	64	14,784	87	02/21/2023
ESPLANADE	POCO PASEO	CALLE TOLEDO	64	10,752	84	02/21/2023
ESPLANADE	CALLE TOLEDO	OLA VISTA S	40	31,000	77	02/21/2023
ESPLANADE	OLA VISTA S	EL CAMINO REAL S	40	55,560	80	02/21/2023
ESTAMPIDA	INCLINADO	ENSENADA	40	15,800	82	10/05/2020
ESTAMPIDA	ENSENADA	CADENA	40	11,000	85	10/05/2020
ESTAMPIDA	CADENA	PORTICO DEL NORTE	40	24,600	83	10/05/2020
ESTAMPIDA	PORTICO DEL SUR	NOVILLA	40	18,000	82	10/05/2020
ESTAMPIDA	NOVILLA	OBRAJERO	40	9,760	84	10/05/2020
ESTANCIA	CABALLISTA DEL SUR	OBRAJERO	40	12,120	85	10/05/2020
ESTANCIA	OBRAJERO	CERCADO	40	20,000	85	10/05/2020
ESTANCIA	CERCADO	HIERRO	40	5,880	84	10/05/2020
ESTANCIA	HIERRO	GANADO	40	16,040	84	10/05/2020
ESTANCIA	GANADO	DOMADOR	40	22,960	83	10/05/2020
ESTANCIA	DOMADOR	CAMINO DE LOS MARES	40	7,080	80	10/05/2020
ESTRIBO	END	BONANZA	39	7,761	77	10/05/2020
GANADO	END	CERCADO	39	12,636	82	10/05/2020
GANADO	CERCADO	ESTANCIA	39	23,439	82	10/05/2020
HIERRO	END	ESTANCIA	40	13,040	76	10/05/2020



**Appendix B  
Local PCI Listing - Current Conditions**

Sorted by Street Name

Local						
Street Name	From	To	Width of Segment	Area	Current PCI	Most Recent Inspection Date
INCLINADO	END	ALTURA	40	18,000	76	10/05/2020
INCLINADO	ALTURA	ESTAMPIDA	40	8,000	83	10/05/2020
INCLINADO	ESTAMPIDA	AFLORAMIENTO	40	27,000	83	10/05/2020
INCLINADO	AFLORAMIENTO	SOMBREADO	40	27,520	83	10/05/2020
JINETE	END	CABALLISTA DEL NORTE	40	14,000	79	10/05/2020
LA CIMA	END	AVIENDA SAN JUAN E	35	5,759	89	10/05/2020
LA ESPERANZA N	END	AVENIDA DE LA PAZ	35	8,995	65	10/05/2020
LA ESPERANZA N	AVENIDA DE LA PAZ	AVENIDA PIZARRO	35	10,990	86	10/05/2020
LA ESPERANZA N	AVENIDA PIZARRO	EL LEVANTE	35	13,965	91	10/05/2020
LA ESPERANZA N	EL LEVANTE	AVENIDA PRESIDIO	35	29,855	88	10/05/2020
LA ESPERANZA N	LA ESPERANZA S	AVENIDA PRESIDIO	35	7,000	89	10/05/2020
LA ESPERANZA S	AVENIDA PRESIDIO	VISTA ENCANTA	35	8,015	89	10/05/2020
LA ESPERANZA S	VISTA ENCANTA	VISTA DEL PONTO	35	11,410	89	10/05/2020
LA ESPERANZA S	VISTA DEL PONTO	CALLE PATRICIA	35	18,900	87	10/05/2020
LA ESPERANZA S	CALLE PATRICIA	CALLE ESMARCA	35	41,475	89	10/05/2020
LA ESPERANZA S	CALLE ESMARCA	CALLE ALTA	35	1,960	89	10/05/2020
LA ESPERANZA S	CALLE ALTA	AVENIDA ARLENA	35	23,240	89	10/05/2020
LA ESPERANZA S	AVENIDA ARLENA	AVENIDA CORDOBA E	35	17,325	89	10/05/2020
LA PALOMA	END	MARQUITA W	28	7,140	86	02/21/2023
LA PALOMA	MARQUITA W	MARIPOSA W	28	9,380	94	02/21/2023
LA PALOMA	MARIPOSA W	CALLE PUENTE	40	38,400	76	02/21/2023
LA PLACENTIA	AVENIDA DE LA ESTRELLA	AVENIDA SIERRA	40	10,000	94	02/21/2023
LA PLACENTIA	AVENIDA SIERRA	REVUELTA CT	40	9,600	93	02/21/2023
LA PLACENTIA	REVUELTA CT	END	40	15,200	94	02/21/2023
LA RAMBLA	ESPLANADE	POCO PASEO	39	19,422	94	02/21/2023
LA RAMBLA	POCO PASEO	PASEO DE CRISTOBAL W	39	9,633	94	02/21/2023
LA RAMBLA	PASEO DE CRISTOBAL W	BOCA DEL CANON	24	6,768	74	02/21/2023
LA RAMBLA	BOCA DEL CANON	END	24	6,192	78	02/21/2023
LA RONDA	CHIQUITA	EL PORTAL E	29	6,322	76	02/21/2023
LA RONDA	CHIQUITA	CHIQUITA	29	13,688	76	02/21/2023
LA VENTANA	END	VIA BREVE	40	10,320	65	10/05/2020
LA VENTANA	VIA BREVE	MONTE VISTA	40	19,400	71	10/05/2020
LA VENTANA	MONTE VISTA	END	40	26,120	73	10/05/2020
LADERA LN	END	AVENIDA CORDOBA E	35	8,620	66	10/05/2020
LINDA LN	ENCINO LN	VIA MECHA	23	11,983	83	02/21/2023
LINDA LN	VIA MECHA	END	23	7,705	71	02/21/2023
LLANO	RIACHUELO	RIACHUELO	40	43,400	78	10/05/2020
LOMA LN	AVENIDA PALIZADA W	AVENIDA PALIZADA W	19	18,373	89	02/21/2023
LOS BAUTISMOS LN	AVENIDA MAGDALENA E	END	25	16,475	88	10/05/2020
LOS OBREROS LN	CALLE DE LOS MOLINOS	CALLE VALLE	35	38,669	84	02/21/2023
MARIPOSA E	EL CAMINO REAL N	AVENIDA DE LA ESTRELLA	40	23,680	68	02/21/2023
MARIPOSA W	ESCALONES W	LA PALOMA	40	19,120	94	02/21/2023
MARIPOSA W	LA PALOMA	CALLE PUENTE	40	34,000	86	02/21/2023
MARIPOSA W	CALLE PUENTE	EL CAMINO REAL N	40	64,000	86	02/21/2023
MARQUITA E	EL CAMINO REAL N	AVENIDA DE LA ESTRELLA	29	12,499	72	02/21/2023

**Appendix B  
Local PCI Listing - Current Conditions**

**Sorted by Street Name**

<b>Local</b>						
<b>Street Name</b>	<b>From</b>	<b>To</b>	<b>Width of Segment</b>	<b>Area</b>	<b>Current PCI</b>	<b>Most Recent Inspection Date</b>
MARQUITA W	LA PALOMA	VIA MECHA	29	16,907	92	02/21/2023
MARQUITA W	VIA MECHA	CALLE PUENTE	29	36,279	87	02/21/2023
MARQUITA W	CALLE PUENTE	EL CAMINO REAL N	29	47,966	80	02/21/2023
MONTE VISTA	LA VENTANA	CAMINO CAPISTRANO	39	30,030	90	10/05/2020
MONTEREY LN	AVENIDA VICTORIA	CORONADO LN	25	2,900	74	02/21/2023
MONTEREY LN	CORONADO LN	ALAMEDA LN	25	3,125	81	02/21/2023
MONTEREY LN	ALAMEDA LN	SANTA ANA LN	25	2,750	76	02/21/2023
MONTEREY LN	SANTA ANA LN	CORONA LN	25	5,650	72	02/21/2023
MONTEREY LN	CORONA LN	AVENIDA VICTORIA	25	15,325	74	02/21/2023
NOVILLA	END	ESTAMPIDA	39	7,605	85	10/05/2020
NOVILUNIO	END	CALLE HERALDO	39	15,132	92	10/05/2020
OBRAJERO	END	ESTAMPIDA	39	14,781	84	10/05/2020
OBRAJERO	ESTAMPIDA	ESTANCIA	39	17,082	83	10/05/2020
OLA VISTA N	AVENIDA PALIZADA W	AVENIDA MIRAMAR	39	9,750	71	02/21/2023
OLA VISTA N	AVENIDA MIRAMAR	AVENIDA SERRA	39	10,374	76	02/21/2023
OLA VISTA N	AVENIDA SERRA	AVENIDA CABRILLO	39	9,984	74	02/21/2023
OLA VISTA N	AVENIDA CABRILLO	AVENIDA DEL MAR	39	11,076	80	02/21/2023
OLA VISTA S	AVENIDA DEL MAR	AVENIDA GRANADA	39	10,803	74	02/21/2023
OLA VISTA S	AVENIDA GRANADA	AVENIDA VICTORIA	25	6,250	81	02/21/2023
OLA VISTA S	AVENIDA VICTORIA	AVENIDA ROSA	25	6,250	79	02/21/2023
OLA VISTA S	AVENIDA ROSA	AVENIDA SANTA BARBARA	25	5,600	87	02/21/2023
OLA VISTA S	AVENIDA SANTA BARBARA	AVENIDA MONTEREY	39	10,647	85	02/21/2023
OLA VISTA S	AVENIDA MONTEREY	AVENIDA MADRID	39	11,115	71	02/21/2023
OLA VISTA S	AVENIDA MADRID	CAZADOR LN	39	2,574	72	02/21/2023
OLA VISTA S	CAZADOR LN	TRAFALGAR LN	39	12,090	71	02/21/2023
OLA VISTA S	TRAFALGAR LN	AVENIDA CADIZ W	39	5,187	70	02/21/2023
OLA VISTA S	AVENIDA CADIZ W	AVENIDA BARCELONA	39	10,218	74	02/21/2023
OLA VISTA S	AVENIDA BARCELONA	ESPLANADE	39	11,856	73	02/21/2023
OLA VISTA S	ESPLANADE	AVENIDA SANTIAGO W	39	6,669	62	02/21/2023
OLA VISTA S	AVENIDA SANTIAGO W	PASEO DE CRISTOBAL W	39	10,413	83	02/21/2023
OLA VISTA S	PASEO DE CRISTOBAL W	AVENIDA CORDOBA W	39	12,792	82	02/21/2023
OLA VISTA S	AVENIDA CORDOBA W	AVENIDA GAVIOTA W	39	12,753	75	02/21/2023
OLA VISTA S	AVENIDA GAVIOTA W	AVENIDA GAVIOTA W	39	8,502	82	02/21/2023
OLA VISTA S	AVENIDA GAVIOTA W	AVENIDA VALENCIA W	39	11,778	72	02/21/2023
OLA VISTA S	AVENIDA VALENCIA W	AVENIDA PRINCESA	52	12,376	75	02/21/2023
OLA VISTA S	AVENIDA PRINCESA	AVENIDA PRINCESA	52	7,540	82	02/21/2023
OLA VISTA S	AVENIDA PRINCESA	AVENIDA DE LOS LOBOS MARINOS W	52	26,520	75	02/21/2023
OLA VISTA S	AVENIDA DE LOS LOBOS MARINOS W	AVENIDA SAN ANTONIO W	52	26,780	79	02/21/2023
OLA VISTA S	AVENIDA SAN ANTONIO W	AVENIDA ALESSANDRO W	25	5,250	81	02/21/2023
OLA VISTA S	AVENIDA ALESSANDRO W	AVENIDA RAMONA W	25	6,475	75	02/21/2023
OLA VISTA S	AVENIDA RAMONA W	AVENIDA CORNELIO W	25	5,475	76	02/21/2023
OLA VISTA S	AVENIDA CORNELIO W	AVENIDA JUNIPERO W	25	6,250	75	02/21/2023
OLA VISTA S	AVENIDA JUNIPERO W	PASEO DE LA SERENATA	30	11,160	76	02/21/2023
OLA VISTA S	PASEO DE LA SERENATA	AVENIDA DE LA RIVIERA	20	6,640	74	02/21/2023
OLA VISTA S	AVENIDA DE LA RIVIERA	CALLE DEL PACIFICO	30	12,480	74	02/21/2023

**Appendix B  
Local PCI Listing - Current Conditions**

Sorted by Street Name

Local						
Street Name	From	To	Width of Segment	Area	Current PCI	Most Recent Inspection Date
OLA VISTA S	CALLE DEL PACIFICO	AVENIDA MAGDALENA W	30	10,680	75	02/21/2023
OLA VISTA S	AVENIDA MAGDALENA W	AVENIDA CALAFIA	30	10,650	77	02/21/2023
OTERO	END	CALLE HERALDO	39	15,834	91	10/05/2020
PANADERO	CALLE HERALDO	END	40	7,400	91	10/05/2020
PASADENA CT	END	CAZADOR LN	35	7,329	63	02/21/2023
PASADENA CT	CAZADOR LN	AVENIDA VICTORIA	35	6,701	61	02/21/2023
PASEO DE CRISTOBAL	END	ESPLANADE	52	18,616	70	02/21/2023
PASEO DE CRISTOBAL	ESPLANADE	VISTA MARINA	52	34,944	72	02/21/2023
PASEO DE CRISTOBAL	VISTA MARINA	LA RAMBLA	52	14,040	70	02/21/2023
PASEO DE CRISTOBAL	LA RAMBLA	CALLE TOLEDO	40	20,680	70	02/21/2023
PASEO DE CRISTOBAL	CALLE TOLEDO	OLA VISTA S	39	37,167	63	02/21/2023
PASEO DE CRISTOBAL	OLA VISTA S	EL CAMINO REAL S	39	42,588	66	02/21/2023
PASEO DE LA SERENATA	END	OLA VISTA S	32	18,816	84	02/21/2023
PATERO DEL ORO	AVENIDA LA CUESTA	EL LEVANTE	21	34,965	78	10/05/2020
PENASCO	CALLE HERALDO	VIA BLANCO	33	76,230	88	10/05/2020
PENASCO	VIA BLANCO	END	33	5,544	88	10/05/2020
PLAZA A LA PLAYA	END	AVENIDA LA COSTA	34	9,248	83	02/21/2023
PLAZA A LA PLAYA	AVENIDA LA COSTA	END	34	5,508	72	02/21/2023
POCO PASEO	LA RAMBLA	ESPLANADE	35	13,650	94	02/21/2023
PORTICO DEL NORTE	ESTAMPIDA	EMINENCIA DEL SUR	39	38,220	89	10/05/2020
PORTICO DEL NORTE	EMINENCIA DEL SUR	CABALLISTA DEL NORTE	39	16,380	89	10/05/2020
PORTICO DEL NORTE	CABALLISTA DEL NORTE	EMINENCIA DEL NORTE	39	8,697	89	10/05/2020
PORTICO DEL NORTE	EMINENCIA DEL NORTE	CAMINO DE LOS MARES	39	54,093	89	10/05/2020
PORTICO DEL SUR	CAMINO DE LOS MARES	SOMBREADO	39	62,907	89	10/05/2020
PORTICO DEL SUR	SOMBREADO	ESTAMPIDA	39	35,373	89	10/05/2020
PUERTA DEL SOL	AVENIDA VISTA HERMOSA	CALLE ALICANTE	24	34,056	69	10/05/2020
PUERTA DEL SOL	END	AVENIDA VISTA HERMOSA	20	5,940	68	10/05/2020
REBANO	END	BONANZA	39	21,489	82	10/05/2020
REVUELTA CT	END	LA PLACENTIA	24	6,336	91	02/21/2023
RIACHUELO	RIACHUELO	RIACHUELO	40	43,200	70	10/05/2020
RIACHUELO	RIACHUELO	LLANO	40	13,800	79	10/05/2020
RIACHUELO	LLANO	CERCA	40	37,000	81	10/05/2020
RIACHUELO	CERCA	LLANO	40	12,000	83	10/05/2020
RIACHUELO	LLANO	RIACHUELO	40	11,000	84	10/05/2020
RIACHUELO	RIACHUELO	RIACHUELO	40	14,000	86	10/05/2020
RIACHUELO	RIACHUELO	CALLE SARMENTOSO	40	8,080	80	10/05/2020
RIACHUELO	CAMINO VERA CRUZ	RIACHUELO	40	5,600	81	10/05/2020
RIACHUELO	END	RIACHUELO	40	4,840	49	10/05/2020
RINCON CT	END	CALLE DE LOS MOLINOS	39	15,405	79	02/21/2023
SANTA ANA LN	AVENIDA DEL MAR	CAPISTRANO LN	25	7,875	93	02/21/2023
SANTA ANA LN	CAPISTRANO LN	MONTEREY LN	25	4,200	90	02/21/2023
SOMBREADO	END	ALTURA	40	11,000	78	10/05/2020
SOMBREADO	ALTURA	INCLINADO	40	7,800	81	10/05/2020
SOMBREADO	INCLINADO	PORTICO DEL SUR	40	6,720	81	10/05/2020
TERRAZA VISTA BAHIA	END	EL LEVANTE	32	6,208	94	10/05/2020

**Appendix B  
Local PCI Listing - Current Conditions**

**Sorted by Street Name**

<b>Local</b>						
<b>Street Name</b>	<b>From</b>	<b>To</b>	<b>Width of Segment</b>	<b>Area</b>	<b>Current PCI</b>	<b>Most Recent Inspection Date</b>
TRAFALGAR LN	ESPLANADE	OLA VISTA S	29	32,625	92	02/21/2023
TRAFALGAR LN	OLA VISTA S	EL CAMINO REAL S	29	50,924	95	02/21/2023
VACUNO	ARREOS	CABALLISTA DEL SUR	39	10,569	80	10/05/2020
VIA ALEGRE	VIA MONTEGO	VIA LADO	39	23,010	85	10/05/2020
VIA ALEGRE	VIA LADO	VIA BANDITA	35	6,370	80	10/05/2020
VIA ALEGRE	VIA BANDITA	VIA VISTOSA	35	6,020	88	10/05/2020
VIA ALEGRE	VIA VISTOSA	VIA VERBENA	35	5,285	85	10/05/2020
VIA ALEGRE	VIA VERBENA	VIA MONTECITO	35	5,705	82	10/05/2020
VIA ALEGRE	VIA MONTECITO	VIA SANTO TOMAS	35	5,145	93	10/05/2020
VIA ALEGRE	VIA SANTO TOMAS	VIA CASA LOMA	35	5,425	93	10/05/2020
VIA ALEGRE	VIA CASA LOMA	VIA ARBOLEDA	35	5,320	86	10/05/2020
VIA ALEGRE	VIA ARBOLEDA	VIA MONTEZUMA	35	5,005	84	10/05/2020
VIA ALEGRE	VIA MONTEZUMA	END	35	8,085	87	10/05/2020
VIA AMAPOLA	END	CALLE PIEDRAS	27	5,049	85	10/05/2020
VIA AMAPOLA	CALLE PIEDRAS	CALLE NUEVO	27	37,935	82	10/05/2020
VIA ARBOLEDA	VIA MONTEGO	VIA ALEGRE	31	31,279	85	10/05/2020
VIA ARTEMESIA	AVENIDA COSTA AZUL	VIA BELLAS ARTES	36	25,128	89	10/05/2020
VIA ARTEMESIA	VIA BELLAS ARTES	VIA MURILLO	32	29,984	89	10/05/2020
VIA ARTEMESIA	VIA MURILLO	END	32	18,944	89	10/05/2020
VIA AVILA	AVENIDA CORDOBA E	END	33	6,105	79	10/05/2020
VIA BALLENA	VIA CASCADITA	VIA SOCORRO	33	75,735	84	10/05/2020
VIA BANDITA	VIA MONTEGO	VIA ALEGRE	31	24,304	82	10/05/2020
VIA BELLOTA	END	CALLE PIEDRAS	27	20,979	74	10/05/2020
VIA BLANCO	END	CALLE HERALDO	27	20,817	88	10/05/2020
VIA BLANCO	CALLE HERALDO	CALLE VALLARTA	40	20,480	81	10/05/2020
VIA BLANCO	CALLE VALLARTA	PENASCO	40	40,480	79	10/05/2020
VIA BLANCO	PENASCO	CAMINO VERA CRUZ	40	7,840	83	10/05/2020
VIA BREVE	LA VENTANA	CAMINO CAPISTRANO	39	11,700	93	10/05/2020
VIA CALLEJON	END	AVENIDA LA PATA	24	17,568	90	10/05/2020
VIA CASA LOMA	VIA MONTEGO	VIA ALEGRE	31	32,736	92	10/05/2020
VIA CASCADITA	AVENIDA VAQUERO	VIA MONTEGO	40	10,440	89	10/05/2020
VIA CASCADITA	VIA MONTEGO	VIA SENDA	40	37,160	89	10/05/2020
VIA CASCADITA	VIA SENDA	CALLE TINAJA	40	6,320	89	10/05/2020
VIA CASCADITA	CALLE TINAJA	VIA BALLENA	40	6,680	89	10/05/2020
VIA CASCADITA	VIA BALLENA	VIA SAN ANDREAS	40	6,800	89	10/05/2020
VIA CASCADITA	VIA SAN ANDREAS	VIA SOCORRO	40	4,280	89	10/05/2020
VIA CATALINA	END	AVENIDA CORDOBA E	33	9,405	89	10/05/2020
VIA CHUECA	END	CALLE CHUECA	35	5,250	88	10/05/2020
VIA CISCO	AVENIDA ACAPULCO	VIA ZAPATA	39	7,137	91	10/05/2020
VIA CISCO	VIA ZAPATA	VIA TOLUCA	32	9,024	90	10/05/2020
VIA CISCO	VIA TOLUCA	CITY LIMIT	36	3,744	92	10/05/2020
VIA COLIBRI	AVENIDA SAN PABLO	END	32	9,216	89	10/05/2020
VIA CORBINA	END	CALLE VISTA TORITO	31	16,585	84	10/05/2020
VIA DEL CAMPO	CALLE BIENVENIDO	VIA MANZANA	31	31,992	89	10/05/2020
VIA DELFIN	AVENIDA SAN PABLO	END	35	16,263	90	10/05/2020

**Appendix B  
Local PCI Listing - Current Conditions**

Sorted by Street Name

Local						
Street Name	From	To	Width of Segment	Area	Current PCI	Most Recent Inspection Date
VIA ENSUENO	END	AVENIDA SAN PABLO	33	25,905	95	10/05/2020
VIA HIDALGO	END	CALLE HIDALGO	35	4,235	90	10/05/2020
VIA JUAREZ	END	CALLE JUAREZ	37	4,736	89	10/05/2020
VIA LA JOLLA	AVENIDA CORDOBA E	END	33	14,850	89	10/05/2020
VIA LA MESA	END	AVENIDA CORDOBA E	33	4,422	89	10/05/2020
VIA LADO	VIA MONTEGO	VIA ALEGRE	31	17,453	81	10/05/2020
VIA MANZANA	CITY LIMIT	CALLE BIENVENIDO	31	10,540	89	10/05/2020
VIA MANZANA	CALLE BIENVENIDO	CALLE REAL	31	54,529	94	10/05/2020
VIA MANZANA	CALLE REAL	VIA DEL CAMPO	31	62,589	94	10/05/2020
VIA MECHA	LINDA LN	MARQUITA W	23	9,522	83	02/21/2023
VIA MIMOSA	END	AVENIDA SAN PABLO	35	13,960	85	10/05/2020
VIA MONTECITO	AVENIDA VAQUERO	VIA MONTEGO	31	22,444	84	10/05/2020
VIA MONTECITO	VIA MONTEGO	VIA ALEGRE	31	33,480	83	10/05/2020
VIA MONTEGO	VIA CASCADITA	VIA ALEGRE	40	19,200	90	10/05/2020
VIA MONTEGO	VIA ALEGRE	VIA LADO	40	11,000	91	10/05/2020
VIA MONTEGO	VIA LADO	VIA BANDITA	40	8,600	89	10/05/2020
VIA MONTEGO	VIA BANDITA	VIA VISTOSA	40	7,600	85	10/05/2020
VIA MONTEGO	VIA VISTOSA	VIA VERBENA	40	7,000	89	10/05/2020
VIA MONTEGO	VIA VERBENA	VIA MONTECITO	40	5,920	85	10/05/2020
VIA MONTEGO	VIA MONTECITO	VIA SANTO TOMAS	40	6,280	89	10/05/2020
VIA MONTEGO	VIA SANTO TOMAS	VIA CASA LOMA	40	6,200	94	10/05/2020
VIA MONTEGO	VIA CASA LOMA	VIA ARBOLEDA	40	6,800	86	10/05/2020
VIA MONTEGO	VIA ARBOLEDA	VIA MONTEZUMA	40	7,080	82	10/05/2020
VIA MONTEZUMA	VIA MONTEGO	VIA ALEGRE	40	39,360	89	10/05/2020
VIA MORADA	END	CALLE NUEVO	39	19,500	89	10/05/2020
VIA NADA	END	CALLE GRANDE VISTA	35	8,540	67	10/05/2020
VIA PICO PLZ	AVENIDA PICO	END	32	22,528	85	02/21/2023
VIA PROMONTORIO	AVENIDA ACAPULCO	END	39	29,952	78	10/05/2020
VIA ROBINA	CALLE PATRICIA	END	33	10,692	66	10/05/2020
VIA SACRAMENTO	CITY LIMIT	CALLE ABRIL	40	6,760	94	10/05/2020
VIA SACRAMENTO	CALLE ABRIL	CALLE MAYO	40	6,640	92	10/05/2020
VIA SACRAMENTO	CALLE MAYO	CALLE JUNO	40	7,080	92	10/05/2020
VIA SAN ANDREAS	VIA CASCADITA	VIA BALLENA	33	65,010	86	10/05/2020
VIA SAN GORGONIO	AVENIDA VAQUERO	VIA SAN JACINTO	40	7,880	82	10/05/2020
VIA SAN GORGONIO	VIA SAN JACINTO	CALLE VISTA TORITO	40	50,200	73	10/05/2020
VIA SAN JACINTO	VIA SAN GORGONIO	CALLE VISTA TORITO	31	42,563	89	10/05/2020
VIA SANTO TOMAS	VIA MONTEGO	VIA ALEGRE	31	33,821	84	10/05/2020
VIA SENDA	END	VIA CASCADITA	33	10,758	87	10/05/2020
VIA SOCORRO	CAMINO SAN CLEMENTE	VIA CASCADITA	30	4,800	80	10/05/2020
VIA SOCORRO	VIA CASCADITA	VIA BALLENA	30	58,140	73	10/05/2020
VIA SUERTE	AVENIDA VISTA HERMOSA	CALLE CAMPANERO	40	27,680	82	10/05/2020
VIA TOLUCA	END	VIA CISCO	39	32,175	91	10/05/2020
VIA VERBENA	VIA MONTEGO	VIA ALEGRE	31	33,077	79	10/05/2020
VIA VISTOSA	VIA MONTEGO	VIA ALEGRE	31	31,124	84	10/05/2020
VIA ZAPATA	VIA CISCO	END	39	26,130	77	10/05/2020

**Appendix B  
Local PCI Listing - Current Conditions**

Sorted by Street Name

<b>Local</b>						
<b>Street Name</b>	<b>From</b>	<b>To</b>	<b>Width of Segment</b>	<b>Area</b>	<b>Current PCI</b>	<b>Most Recent Inspection Date</b>
VISTA ALCEDO	END	VISTA VALINDA	31	8,494	90	10/05/2020
VISTA CANTORA	VISTA VALINDA	END	32	17,696	89	10/05/2020
VISTA CAYENTA	VISTA VALINDA	AVENIDA BUENA SUERTE	39	35,997	89	10/05/2020
VISTA MARINA	ESPLANADE	PASEO DE CRISTOBAL W	20	10,040	92	02/21/2023
VISTA MARINA	ESPLANADE	END	20	8,000	83	02/21/2023
VISTA VALINDA	END	VISTA CAYENTA	39	8,775	89	10/05/2020
VISTA VALINDA	VISTA CAYENTA	VISTA CANTORA	36	7,020	89	10/05/2020
VISTA VALINDA	VISTA CANTORA	VISTA ALCEDO	36	9,900	89	10/05/2020
VISTA VALINDA	VISTA ALCEDO	AVENIDA SALVADOR	36	29,088	89	10/05/2020

### XIII. Appendix C – GIS Digital Data

#### *Introduction*

The OCTA GIS Section maintains a spatial inventory of transportation infrastructure which mostly consists of major arterial streets, roads, and highways. A key component of road information is pavement condition. Maintaining an inventory of pavement condition will enhance OCTA’s GIS visualization and analysis capabilities and assist in understanding the transportation investment needs throughout the region. Therefore, a GIS dataset in digital format should be included in this report.

#### *Structure of GIS Data*

The GIS dataset must consist of linear geographic features that represent road/street segments. All segments that are part of the report should be included in the GIS dataset. The attribute information of each segment should generally follow the format of the Complete Listing of Current Street Conditions in Appendix B above.

The GIS data requirements are discussed below. Most commercial and open-source GIS software provide industry-standard tools to manage GIS data to meet these requirements.

#### **GIS Digital Data Format**

The GIS data must be submitted in either one of the following formats:

- Esri Shapefile, or
- Esri File Geodatabase

#### **Metadata**

The GIS data are required to have associated metadata. The minimum metadata items required are:

- Title of Dataset
- Tags (A set of words that can be used by GIS to search for the resource. For example: “pavement”, “transportation”, “roads”)
- Summary (A brief purpose statement of the dataset)
- Description (A brief narrative of the dataset’s content)
- Credits (A recognition of those who created or contributed to the resource)

#### **Spatial Geometry Type**

The spatial geometry of the segment features must be lines that represent the roadway centerline as accurately as possible.

#### **Projection**

The GIS data must have spatial reference information and have its coordinate system identified and embedded in or associated with the data file(s). All GIS data submitted to OCTA should be in the following projected coordinate system:





- NAD 1983 State Plane California VI FIPS 0406 (US Feet) - More information about this system can be found at: <https://spatialreference.org/ref/epsg/nad83-california-zone-6-ftus/>

**GIS Feature Attributes**

The required segment attributes are:

- Street name
- Unique segment identifier (Segment ID from original source if available)
- Name of intersecting road at the beginning of a segment
- Name of intersecting road at the end of the segment
- Current pavement condition index (PCI)
- Current PCI inspection date
- Length of road segment in feet
- Width of road segment in feet
- Paved area of road segment in square feet or square yards
- Projected PCI at end of Seven-Year Road Maintenance and Rehabilitation Plan

Additional attributes such as number of through travel lanes, direction of travel and pavement surface type may be provided. An example of a GIS attribute table for road segments is shown below (Note that there are additional attributes such as surface, functional class, and number of travel lanes).

	OBJECTID *	Sec ID	Street Name	From	To	PCI	Insp Date	Length	Width	Area	Surface	FuncClass	Lanes
1	43	4022	ARBORWOOD	HEDGE LN	CANYONWOOD	89	1/11/2013	254	48	12192	AC	SECONDARY	2
2	44	4025	ARBORWOOD	BETHESDA	YALE CT	92	1/11/2013	374	48	17952	AC	SECONDARY	2
3	45	4031	ARBORWOOD	WINTHROP	BETHESDA	89	1/11/2013	866	48	41568	AC	SECONDARY	2
4	46	4187	ARBORWOOD	YALE CT	HEDGE LN	89	1/11/2013	1691	48	81168	AC	SECONDARY	2
5	47	4195	ARBORWOOD	CITRUSGLEN	WINTHROP	90	1/11/2013	434	48	20832	AC	SECONDARY	2
6	109	1862	CAMPUS DR	CARLSON AVE	UNIVERSITY DR	99	12/19/2012	3963	58	200334	AC	SECONDARY	4
7	110	2057	CAMPUS DR	MAC ARTHUR BLVD	VON KARMAN AVE	93	12/19/2012	1689	30	64670	AC	SECONDARY	4
8	111	2058	CAMPUS DR	VON KARMAN AVE	TELLER AVE	93	12/19/2012	1310	30	39300	AC	SECONDARY	4
9	112	2060	CAMPUS DR	TELLER AVE	JAMBOREE RD	96	12/19/2012	700	24	18300	AC	SECONDARY	4
10	116	9961	CAMPUS DR	JAMBOREE RD	CARLSON AVE	98	12/19/2012	1164	68	88752	AC	SECONDARY	2
11	117	4186	CANYONWOOD	MEADOWOOD	ARBORWOOD	89	1/11/2013	1026	47	48472	AC	SECONDARY	2
12	118	1409	CARLSON AVE	MICHELSON DR	PALATINE	100	12/19/2012	1146	65	74490	AC	SECONDARY	4

## XIV. Appendix D – Quality Assurance/Quality Control Plan

### *Introduction*

When performing data collection in any field, the need for quality control is paramount as it is essential for accurate planning, analysis and design. This is particularly true for collecting pavement distress data for a pavement management system.

The Quality Assurance/Quality Control (QA/QC) Plan establishes minimum quality standards for performance and procedures for updates of the pavement management system.

NCE's "Quality Assurance Management Plan" (QAMP) affirms that:

*"NCE is dedicated to achieving technical and management excellence and to delivering professional engineering and environmental services that meet or exceed our clients' needs. NCE's Quality Control (QC) Program is designed to achieve these goals. This QA Management Plan (QAMP) describes NCE's QA Program, which is based on four principles: client satisfaction, employee participation, problem prevention, and continuous quality improvements."*

NCE's QAMP establishes minimum quality standards for performance and procedures for assuring that our clients receive quality service. It requires the participation of employees at every level. It encourages project managers and technical staff to take pride in their work and responsibility for ensuring that the work is done correctly the first time. The program is designed to reduce the incidence of problems related to quality and results in implementation, where necessary, of corrective actions and modification of work procedures to minimize the incidence of future problems.

### *Objectives*

This document constitutes a formal QA/QC Plan for the County of Orange. It was prepared on 8/1/2023 and last revised on 3/15/2023.

Specifically, it is intended for the 2023 Pavement Management Plan Update. The focus is on the collection of network-level pavement distress data (defined by National Cooperative Highway Research Program (NCHRP) Synthesis 401 Quality Management of Pavement Data Collection, as "Network-level data collection involves collection of large quantities of pavement condition data, which is often converted to individual condition indices or aggregated into composite condition indices.")

This document also addresses the QA/QC plan requirements of the Orange County Transportation Authority (OCTA)'s "Countywide Pavement Management Plan Guidelines" (section 2.4), adopted in May 2010.

### *Structure of QA/QC Plan*

The following components are addressed in this QA/QC Plan:

- Condition survey procedures used
- Accuracy required for data collection
- Inspector qualifications and experience
- Safety



## Condition Survey Procedures

The governing document in performing condition surveys for the *Enter agency name* is ASTM D6433 “Standard Practice for Roads and Parking Lots Pavement Condition Index (PCI) Surveys.” Both asphalt concrete (AC) and Portland cement concrete (PCC) pavements are included in this protocol. The following distresses are collected for each pavement type.

### **Asphalt Concrete AC Pavements**

1. Alligator (fatigue) cracking
2. Bleeding
3. Block cracking
4. Bumps and sags
5. Corrugation
6. Depression
7. Edge cracking
8. Joint reflection cracking
9. Lane/Shoulder drop off
10. Longitudinal & Transverse cracking
11. Patching and utility cut patching
12. Polished aggregate
13. Potholes
14. Railroad crossing
15. Rutting
16. Shoving
17. Slippage cracking
18. Swell
19. Weathering
20. Raveling

### **Portland Cement Concrete (Jointed)**

1. Blowup/buckling
2. Corner breaks
3. Divided slab
4. Durability (“D”) cracking
5. Faulting
6. Joint seal damage
7. Lane/shoulder drop off
8. Linear cracking
9. Patching (large) and utility cuts
10. Patching (small)
11. Polished aggregate
12. Popouts
13. Pumping
14. Punchout
15. Railroad crossing
16. Scaling, map cracking and crazing
17. Shrinkage cracks
18. Spalling (corner)
19. Spalling (joint)

Any exceptions to the above procedures are discussed before any surveys are performed. They are documented in the paragraphs below.

*[Note to agency: these are usually related to distresses or situations that are not covered in the manuals. Examples include roller check marks or edge cracking on streets with no curbs and gutters. Others include the raveling of surface seals or the use of open-graded asphalt concrete mixes where the surface appears to have large voids present. Any modifications must be documented and included in this document. Photos are extremely helpful.]*

All surveys are performed as semi-automated surveys, and the entire pavement area is inspected. Field crews are typically composed of a two-person crew traveling in a van. The crew will collect and record visual distresses using equipment installed in the van. The safety of field personnel is paramount in all instances.

The data will be summarized into sample units that are representative of the entire pavement section. This assumes that the section is homogenous; if it is not homogeneous, then the section must be split according to the criteria agreed upon by the agency. Typically, the criteria used are:

- Pavement condition
- Construction age, if known
- Maintenance history, if known
- Traffic volumes (or functional classification as a surrogate)
- Surface types (e.g. asphalt concrete or Portland cement concrete)
- Geometric elements (e.g. widths)

Any modifications to the section inventory data are documented in the pavement management report.

A sample unit must be between  $2,500 \pm 1,000$  square feet in conformance with ASTM D6433 protocols. Typical sample unit dimensions are 100 feet long by the width of the street. Streets that are wider than 40 feet wide will have shorter lengths (generally 50 feet) or if they are divided by a raised median, separate sample units will be taken in each direction.

Any pavement areas that are not representative of the section will be noted and surveyed as an additional sample unit.

### *Accuracy Required for Data Collection*

The accuracy required for data collection has two components, both of which are further described in the following paragraphs.

- Re-inspections
- PCI comparisons with past surveys

### *Random and Systematic Re-Inspections*

#### **Random Re-inspections**

At least 5% of all inspections are randomly re-inspected by other team members across the following categories:

- Functional classes (i.e. MPAH, locals);
- Surface types (e.g. asphalt concrete or Portland cement concrete);
- Pavement conditions (e.g. good, fair, poor);
- Inspectors;
- Geographical areas, if applicable.

A different inspector will review these sites and determine the revised pavement distress measurements. If the initial inspection is determined to be inaccurate, the original inspector is given refresher training before being allowed to continue with any further inspections. Should the data be inaccurate for a certain day, all the data for that day will be re-inspected following refresher training to ensure accuracy.

#### **Systematic Re-inspections**

For systematic re-inspections, this could be due to noticed trends such as specific treatment types (e.g. open-graded mixes), a specific inspector or geographical area. In such cases, more than 5% will be re-inspected.



**Acceptability Criteria**

At the time of re-inspection, the actual distresses will be re-inspected and verified, and any corrections made, if necessary. Distress types and severities must be the same and re-measured quantities within ±10% of the original measured quantity.

If corrections are required on more than 10% of the re-inspected sample unit, then an additional 5% will be re-inspected. This will continue until more than 95% of the re-inspected sections meet the acceptability criteria.

*PCI Comparison with Past Surveys*

As another level of quality control, the new PCIs are compared with the previous PCIs. If they differ by more than ±10 PCI points, these sections are automatically flagged for further investigation.

**If PCI Increases 10 points**

The section is investigated to see if a maintenance and rehabilitation event has occurred since the last survey, but has not been recorded. Typically, it may include activities such as:

- Crack sealing activities – changes medium or high severity cracking to low severity
- Patching activities – alligator cracking that has been removed and patched, so that the resultant PCI is increased.
- Surface seals
- Overlay
- Others

Therefore, an up to date maintenance and rehabilitation history file in the pavement management database is desirable, both for historical accuracy as well as to provide additional quality control.

**If PCI decreases 10 points**

The section is checked to see if the average deterioration rate (usually 3 to 4 points per year) is exceeded. If the drop in PCI is within range of what is acceptable, no further action is required. If the drop is more than the acceptable range, a re-inspection will be performed. The default performance curves in the pavement management software form the basis for what is acceptable.

*Inspector’s Qualifications and Experience*

The NCE inspectors have attended formal training on pavement condition distress surveys. This training was conducted prior to performing any work using the ASTM D6433 protocols, consistent with OCTA’s requirements.

Inspector Name	Date of ASTM D6433 Training	Training Conducted By:
Joseph De Leon	November 1, 2022	Lisa K. Senn
Franc Escobedo	November 1, 2022	Lisa K. Senn
Jonathan Moore	November 1, 2022	Lisa K. Senn

Resumes of the technicians utilized on this project are included as an attachment.



### *Safety Procedures*

The NCE administers a health and safety program in compliance with the Cal Occupational Safety and Health Administration (OSHA) Title VIII, Section 3203. The program is documented in NCE's *Workplace Safety Program Manual*.

Generally, the safety procedures include (Edit as applicable to agency):

- Inspectors to wear Class 2 or 3 safety vest at all times;
- Flashing beacon on all vehicles utilized for surveys; and
- Stopped vehicles to be parked at locations away from moving traffic (e.g. nearby parking, shoulders, etc.).
- For higher volume streets, inspectors will use the sidewalk and or medians, and move in the face of traffic when conducting survey. This will furnish them with more time and provides them with better chances in escaping a dangerous situation involving incoming vehicles.

On streets where there is a high volume of traffic or high speeds, additional measures may be necessary, such as:

- Surveys to occur during off-peak periods or on weekends;
- Additional inspector to watch out for traffic; and
- Traffic flaggers in extreme cases.

In extreme cases where it is not possible to walk on the pavement surface, inspections will be performed from sidewalks or raised medians. However, this is extremely rare for city or county roads/streets; this is most often encountered on state highways, and lane closures are the most likely option in that circumstance.

All NCE inspectors are required to take online safety programs annually as administered by "Click Safety."

These classes include:

- Workzone Traffic Safety Tips for Construction.
- Cal Heat Illness Prevention for all Industry Workers.
- Cal Person Protective Equipment for Construction.

**Attachment** – Appendix D: Resumes of Field Inspectors

---End of QA/QC Plan---

## Appendix D Resume of Field Inspectors

### Franc Escobedo – Senior Field Technician

Franc has more than 22 years of experience as a pavement management technician for NCE. He has performed numerous pavement condition inspections throughout California, Idaho and Washington. His experience includes distress collection across various pavement management systems, including the Metropolitan Transportation Commission StreetSaver®, PAVER™, Cartographs, and Hansen systems. Additionally, Franc has completed both the OCTA PAVER™, and MTC “Distress Identification” courses for both asphalt concrete and portland cement pavements and now assists with the training of agency staff on both courses.

Franc performs all activities relating to pavement data collection using hardcopy forms or tablets. As part of the quality control process, he performs cross-checks of data in the PMS database. He regularly performs quality control checks of field collected data and pavement maintenance history to ensure that PMS databases are accurate and up-to-date. During this process, he generates detailed reports that are necessary to perform his cross-checks of the collected data.

### Representative Projects

#### County of Orange Program Management System Updates

*Orange County, CA*

**Engineering Technician.** Pavement distress surveyor. Scope includes verifying the road inventory for a road network (674 centerline miles), surveying the roads using ASTM D6433-11 protocols, updating the maintenance history, developing maintenance strategies, performing multiple budget scenarios, linking to a GIS shapefile, developing a seven-year work plan, and preparing reports. Concurrent with the pavement condition survey, mobile data collection units gathered high-resolution 360-degree geo-referenced right-of-way street level digital imagery along with 3D point cloud data. Assets collected included markings, signs, curb ramps, signals, and drainage features. Work provided from 2009-2020. Project cost: \$2.3 million.

#### As-Needed Pavement Condition Survey Services, APE15117

*City and County of San Francisco, CA*

**Engineering Technician.** Pavement distress surveyor. Since 2016, NCE performed condition surveys on almost 1,000 centerline miles of streets. A particular challenge in 2016 and 2017 was the change in distress protocols when weathering and raveling were split into two different distresses; this resulted in an increase of the PCI, further confirmed by a research study. Project cost: \$868,796.

#### Pavement Management System Updates

*City of Berkeley, CA*

**Engineering Technician.** Pavement distress surveyor. NCE is updating StreetSaver® and providing a five-year paving plan for 2018 – 2022. For the first four years the City will select streets for treatment based on criteria identified under Measure M. Project cost: \$49,900.



### Education

Computer Operations Program, Computer Learning Center, Los Angeles, CA, 1983-84  
Network Engineering & Administrative Program Computer Learning Center, Anaheim, CA, 1997  
Certified Network Administration Computer Learning Center, Anaheim, CA 1997

### Registrations/Certifications

MTC StreetSaver® Rater Certification Program (expires November 2023)  
Pre-Qualified for OCTA (expires 2023)

### Joined NCE

2004

### Years of Experience

22 years



## Appendix D Resume of Field Inspectors

### Pavement Management Update

*Sonoma County, CA*

**Engineering Technician.** Pavement distress surveyor. The scope included updating existing pavement management system annually, developing pavement treatment strategies, conducting budgetary analysis, and providing non-pavement needs assessment. Project cost: \$823,981.

### As-Needed Pavement Engineering Services, San Francisco International Airport (SFIA)

*City and County of San Francisco, CA*

**Engineering Technician.** Pavement distress surveyor. Since 2011, NCE has provided on-call pavement consultant services on a very complex airfield environment under tight security, conducted forensic analysis on the PCC apron areas, and implemented the PAVER™ PMS. NCE performed the pavement designs for Runway 10R-28L, Plot 40, and Plot 12, determined the structural adequacy and performed mechanistic pavement designs using FAARFIELD for Runways 1L/19R and Taxiways E, F, and L. Determined the ACN/PCN for all runways and taxiways. NCE conducted forensic analysis on a new taxiway exhibiting premature large-scale reflective block cracking and rutting at Boarding Area A and dimpling of Taxiways B and M. NCE designed a high stability asphalt concrete mix to solve this problem. Updated the PAVER™ Airport PMS and performed automated distress surveys as per ASTM D5340. Digital images were collected, and the information was used to update SFIA's GIS and asset management system. Prepared final reports on the funding and maintenance needs for the next 20 years for the Federal Aviation Administration. NCE is currently providing similar pavement services to SFIA as a subconsultant through 2022. Project cost: \$1.2 million.

### Pavement Management Inspection

*Various Cities and Counties*

Agoura Hills	East Palo Alto	Monterey	Santa Monica
Ada County, ID	El Centro	Monterey County	Seal Beach
Agoura Hills	Elk Grove	Moreno Valley	Siskiyou County
Aliso Viejo	Encinitas	Mountain View	Sonoma County
Antioch	Fairfield	Napa County	South Lake Tahoe
Auburn, WA	Fremont	Newport Beach	Stanislaus County
Anaheim	Fresno County	Oakland	Stanton
Bakersfield	Fullerton	Orange	State of Nevada
Baldwin Park	Hayward	Orange County	State of Oregon
Bell	Highland	Oxnard	State of Washington
Brentwood	Hillsborough	Pacific Grove	Thousand Oaks
Buena Park	Humboldt County	Palm Springs	Torrance
Burbank	Inyo County	Poway	Tulare
Camarillo	La Habra	Redwood City	Tuolumne County
Campbell	Lake Forest	Richmond	Tustin
Carmel	Las Vegas	Rogue River National Forest	Umpqua National Forest
Carson	<b>Lemon Grove</b>	San Bruno	Vallejo
Chula Vista	Livermore	<b>San Clemente</b>	Vernon
Commerce	Mammoth Lakes	<b>San Diego County</b>	Vista
Contra Costa County	<b>Manhattan Beach</b>	San Francisco	Walnut Creek
Corona	Marina	San Marino	West Covina
Cudahy	Marin County	San Mateo County	West Sacramento
Cypress	Martinez	San Ramon	Whittier
<b>Dana Point</b>	Mendocino County	Santa Barbara	Yorba Linda
Diamond Bar	Milpitas	Santa Cruz	
Dinuba	Mission Viejo	Santa Cruz County	
Downey	Mono County	Santa Maria	

## Appendix D Resume of Field Inspectors

### Joseph DeLeon – Senior Field Technician

Joseph joined NCE in 2017 as a pavement management technician and is experienced in collecting distress data for pavement management systems. Apart from conducting field inspections, he has performed all functions related to data collection and is an active participant in the quality control process. As part of this process, he performs cross-checks of data in the PMP database. Joseph has performed quality control checks of field collected data and pavement maintenance history to ensure that PMP databases are accurate and up-to-date. During this process, he generates detailed reports, needed to help perform his cross-checks of the data collected.

#### Representative Projects

##### Automated Survey / Control Sections

*City of San Clemente, CA*

**Field Technician.** Drove automated rig to conduct automated survey on residential roads and arterials in San Clemente, followed by inspection of control sections.

##### Orange County Automated Survey

*City of Dana Point, County of Orange, CA*

**Field Technician.** Drove automated rig to conduct automated survey on residential roads and collectors in Dana Point, Las Flores, North Tustin and Rossmoor.

##### Automated Survey / Control Sections

*City of Manhattan Beach, CA*

**Field Technician.** Drove automated rig to conduct automated survey on residential roads and arterials in Manhattan Beach, followed by inspection of control sections.

##### Pavement Management Systems

*City of Newport Beach, CA*

**Field Technician.** Collecting distress data for AC/PCC surfaces according to the ASTM19/20 system. Conducted windshield inspections on residential, collector and alleyways in Newport Beach.

##### Distress Data Quality Control

*City of West Covina, CA*

**Field Technician.** Collecting distress data for AC/PCC surfaces according to the ASTM19/20 system. Conducted quality control on arterials and collectors in West Covina.

##### Pavement Management System

*City of Santa Barbara, CA*

**Field Technician.** Collecting distress data for AC/PCC surfaces according to the ASTM19/20 system. Inspected residential, collector and urban arterial streets in Santa Barbara.

##### Pavement Management System

*City of Buena Park, CA*

**Field Technician.** Responsible for collecting distress data for AC/PCC surfaces according to the ASTM19/20 system. Inspected urban arterials and residential streets in Buena Park.



#### Education

Mendocino College

#### Registrations/Certifications

MTC StreetSaver® Rater  
Certification Program  
(expires 2023)  
Pre-Qualified for OCTA  
(expires 2023)

#### Joined NCE

2017

#### Years of Experience

5 years

## Appendix D Resume of Field Inspectors

---

### Pavement Management Systems

*City of Downey, CA*

**Field Technician.** Collecting distress data for AC/PCC surfaces according to the ASTM19/20 system. Inspected residential, collector and urban arterial streets in Downey.

### Pavement Management System

*City of El Cajon, CA*

**Field Technician.** Responsible for collecting distress data for AC/PCC surfaces according to the ASTM19/20 system. Inspected urban arterials and residential streets in El Cajon.

### Pavement Management System

*City of King City, CA*

**Field Technician.** Collecting distress data for AC/PCC surfaces according to the MTC8 system. Inspected residential, collector and arterial streets in Pacific Grove.

### Pavement Management System

*City of Pacific Grove, CA*

**Field Technician.** Responsible for collecting distress data for AC/PCC surfaces according to the MTC8 system. Inspected residential and collector streets in Pacific Grove.

### Pavement Management System

*City of San Buenaventura, CA*

**Field Technician.** Responsible for collecting distress data for AC/PCC surfaces according to the MTC8 system. Inspected urban collectors and arterials and residential roads in Ventura.

### Pavement Management Systems

*City of Santa Ana, CA*

**Field Technician.** Collecting distress data for AC/PCC surfaces according to the ASTM19/20 system. Inspected residential and collector streets as part of a full network update for Santa Ana.

### Pavement Management Systems

*City of South Gate, CA*

**Field Technician.** Collecting distress data for AC/PCC surfaces according to the ASTM19/20 system. Inspected residential, collector and urban arterial streets in South Gate.

### Pavement Management Systems

*City of Stanton, CA*

**Field Technician.** Collecting distress data for AC/PCC surfaces according to the ASTM19/20 system. Inspected urban arterials in Stanton.

### Pavement Management System

*City of Torrance, CA*

**Field Technician.** Responsible for collecting distress data for AC/PCC surfaces according to the ASTM19/20 system. Inspected urban arterials in Torrance.

### Pavement Management Systems

*City of Ventura, CA*

**Field Technician.** Collecting distress data for AC/PCC surfaces according to the ASTM19/20 system. Inspected residential, collector and urban arterial streets in Ventura.

## Appendix D Resume of Field Inspectors

### Jonathan Moore – Field Technician

Jonathan joined NCE in 2022 as a pavement management technician and since then, has gained in-depth knowledge and expertise in collecting distress data and coring samples for pavement management systems. Apart from conducting field inspections, Jake performs all functions related to data collection and is an active participant in the QC process, including crosschecks of data in the PMS database, quality control checks of field collected data and pavement maintenance history to ensure that PMS databases are accurate and up to date.

### Representative Projects

#### 2022-2023 Pavement Management Updates

*City of Anaheim, CA*

Field Technician. The City has approximately 584 centerline miles and NCE has been assisting the City with updating the PMP since 2013 including transitioning from PAVER™ to StreetSaver®. Jonathan is assisting with performing distress/condition surveys; collecting both ride quality (International Roughness Index) and digital images of the pavements; identifying missing sidewalk gaps; QC; updating the M&R history; creating shapefiles and KML files with the pavement condition information; performing funding and budget scenarios; and providing reports and submittals to OCTA.

#### 2022 PMP Update

*City of Lemon Grove, CA*

Field Technician. NCE is reviewing all public roadways within the City, evaluating and updating the City's existing Pavement Management Program (PMP), updating existing software used to manage the PMP, provided a capital improvement program (CIP), and CIP budget for the next five years. Jonathan is assisting with updating the City's database with a field survey from a mechanical and/or visual inspection of each pavement section's surface distress information and includes surface and subsurface analysis to quantify the street conditions.

#### As-Needed Consultant Services for Pavement Management and Road Surveying

*County of San Diego, CA*

Field Technician. Covering an area of nearly 1,500 square miles, the County maintains approximately 1,950 centerline miles of roadways. The network is comprised of approximately 1,843 centerline miles of asphalt concrete roadways, with the remainder being exposed cement concrete or unpaved disintegrated granite.

### Work/Experience Prior to NCE

#### Los Angeles Department of Water and Power/Osmose Utility Services, Peachtree City, GA

Utility Pole Inspector/Field Technician. Jonathan performed field inspections of utility poles for structural and electrical errors. He logged information into the system and the data was transferred from the IT department to Los Angeles Department of Water and Power, who would send out a crew to mitigate damages and/or potential hazards. During inspections, Jonathan would also utilize measuring equipment and photographed the condition of the poles.

#### Hampton Tedder Electric Company, Commerce, CA

Quality Control/ Data Entry Technician. Jonathan assisted in transitioning the company's previous paperwork to a digital database. He served as a liaison between different company locations for the Inspectors and foremen from the North and



### Education

Post Baccalaureate  
Certificate, Geographic  
Information Science,  
California State University at  
Long Beach, 2017  
BA, Anthropology, California  
State University at Long  
Beach, 2017

### Registrations/Certifications

Pre-Qualified for OCTA  
(expires 2023)

### Joined NCE

2022

### Total Years of Experience

4 years

## **Appendix D Resume of Field Inspectors**

---

Metro regions for logging and prepping paperwork. Jonathan worked closely with Inspectors and foremen to ensure work was performed correctly and efficiently.

### **City of Downey; Downey, CA**

Geographic Information Systems Intern. Jonathan maintained an inventory of maps for the Public Works Department that the Engineers used to perform field repairs and other maintenance the City requested. He assisted with the creation of a database of maps that engineers were able to access, alleviating the need to manually research physical maps. Jonathan used GIS on selected projects to create citywide maps for speed limit, traffic volume, and other operations.



### XV. Appendix E – Pavement Management Data Files

The Pavement Management data files shall be submitted to OCTA in spreadsheet format. This must include the following information:

- Street name and limits for all public streets
- Street identifiers (Branch ID, Section ID)
- Direction (if applicable)
- Beginning and ending of each section
- Length, widths, and true areas
- Functional Classification (MPAH, Local)
- Number of travel lanes
- PCI and date of inspection
- Type of recommended treatment
- Cost of recommended treatment
- Street geometry as linear features

The Pavement Management data files are attached here on a CD/flash drive, or included as Appendix D

### XVI. Appendix F – GIS Maps – Current Conditions (Optional)

If included, attach and label Appendix F.



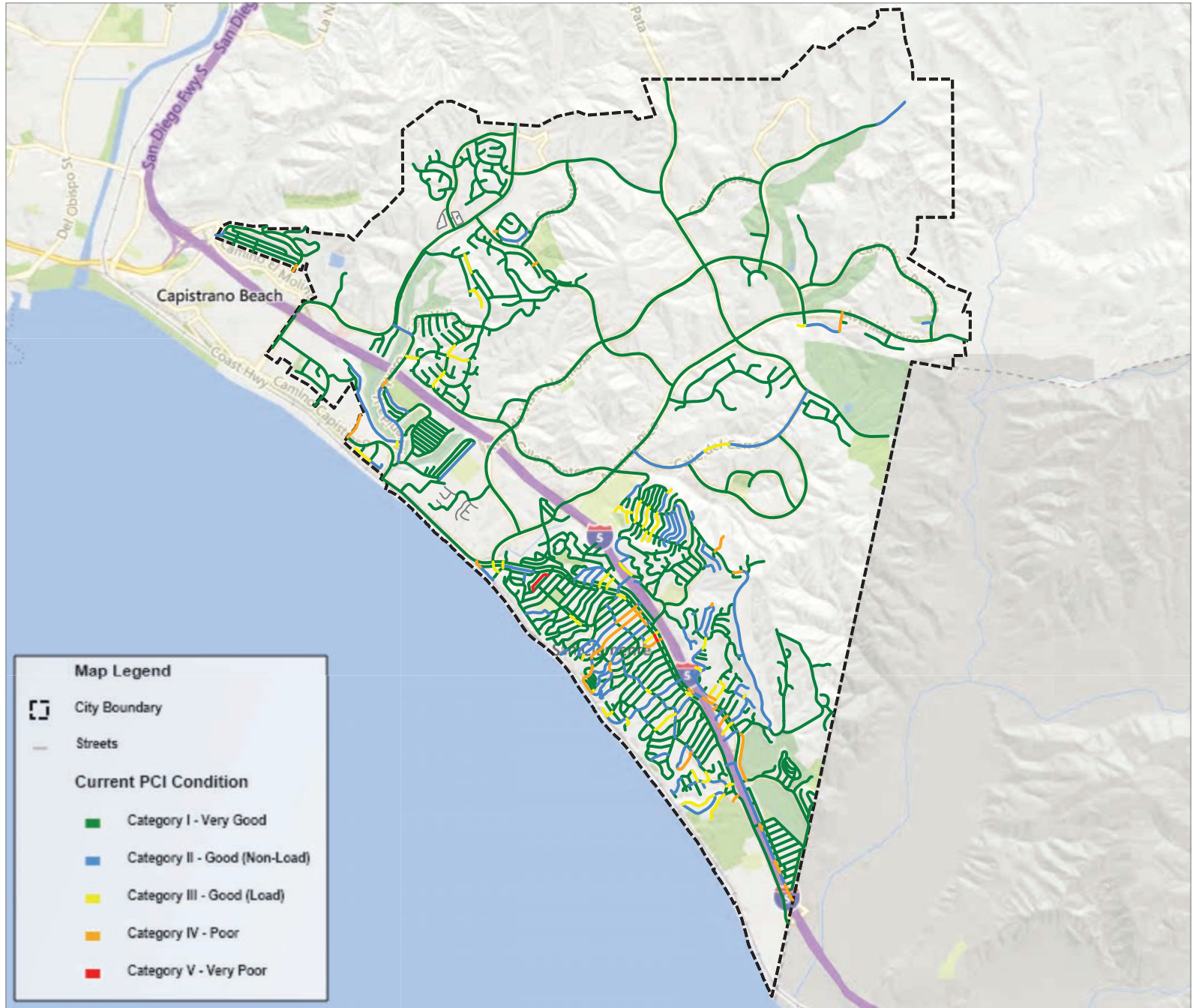


# Appendix F - Current PCI Condition

Printed: 5/15/2023

### Feature Legend

- Category I - Very Good
- Category II - Good (Non-Load)
- Category III - Good (Load)
- Category IV - Poor
- Category V - Very Poor



### Map Legend

- City Boundary
  - Streets
- Current PCI Condition**
- Category I - Very Good
  - Category II - Good (Non-Load)
  - Category III - Good (Load)
  - Category IV - Poor
  - Category V - Very Poor



### LOCAL SIGNAL SYNCHRONIZATION PLAN CONSISTENCY REVIEW CHECKLIST

The Local Agency Name: City of San Clemente Plan Date: \_\_\_\_\_

Local Agency Statement	Page #s in LSSP	Provided or N/A
1. Signal synchronization goals of the agency are consistent with those outlined as part of the Regional Traffic Signal Synchronization Master Plan.	Pages 3 – 5	Provided
2. Traffic signal synchronization street routes are identified, including all corridors along the regional signal synchronization network located within the local agency.	Pages 6 – 7	Provided
3. Traffic signal inventory for all traffic signal synchronization street routes.	Pages 8 – 11	Provided
4. Three-year plan separately showing costs, available funding, and phasing for capital, operations, and maintenance of signal synchronization along the traffic signal synchronization street routes and traffic signals which may include unconstrained and build-out scenarios.	Pages 12 – 15	Provided
5. Signal synchronization review, revision, and assessment of synchronization activities along the traffic signal synchronization street routes and traffic signals.	Pages 16 - 22	Provided

I certify that the above statements are true to the best of my knowledge.

\_\_\_\_\_  
Signature

\_\_\_\_\_  
Date

Kiel Koger, Public Works Director/City Engineer

\_\_\_\_\_  
Printed Name, Title

**LOCAL SIGNAL SYNCHRONIZATION PLAN  
(LSSP)**

**June 2023**

**SECTION ONE**  
**TRAFFIC SIGNAL SYNCHRONIZATION GOALS, POLICIES AND**  
**OBJECTIVES**

## Traffic Signal Synchronization Goals, Policies and Objective

The City of San Clemente aligns with the Measure M2 Regional Traffic Signal Synchronization Program goals, which promote a collaborative, corridor-based approach that improves the performance of traffic signals based on existing traffic patterns. The City supports the local agency's responsibility for control of signal timing and working with neighboring agencies to develop adequate signal synchronization timing.

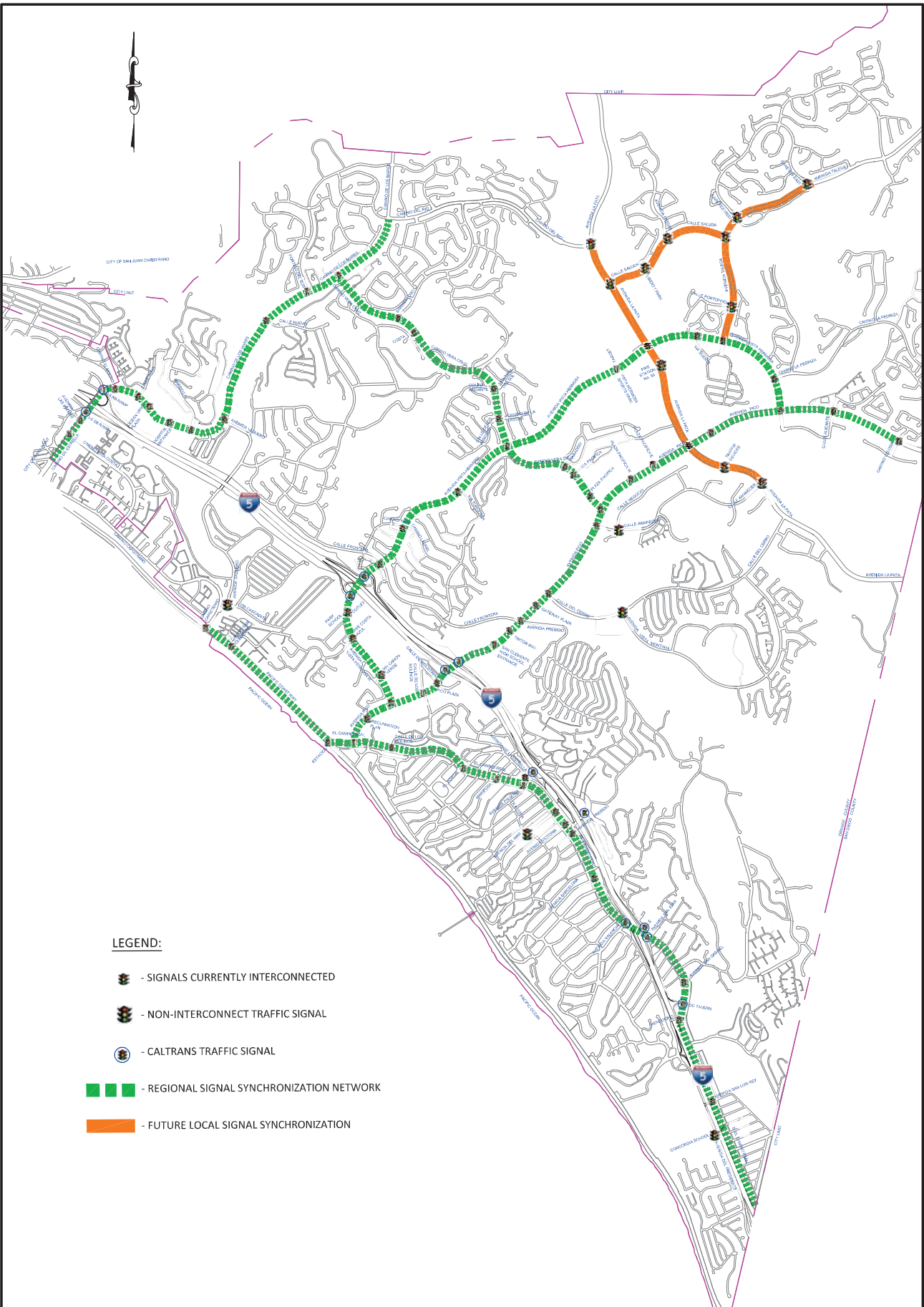
Signal Synchronization is an economical way to decrease overall stops, travel delays, and traffic-related congestion across city boundaries. This Local Signal Synchronization Plan (LSSP) defines specific goals, routes, and equipment required to ensure network operability with maximum traffic management efficiency. Goals for the City of San Clemente's signal synchronization include:

- Create a balanced transportation network that provides mobility and access for all modes of travel, including motor vehicles, transit, bicyclists, pedestrians, and rail traffic.
- Provide an efficient and effective transportation circulation system.
- Work cooperatively with the Orange County Transportation Authority (OCTA), Caltrans, and neighboring agencies to synchronize traffic signals throughout Orange County on a corridor basis to improve travel time and reduce stops.
- Continue to coordinate with neighboring agencies in the development of multi-agency synchronization timing and compatible traffic signal timing technical parameters.
- Maintain local control responsibility for signals within the City's jurisdiction and control.
- Improve traffic flow in San Clemente by developing and implementing optimized traffic signal synchronization.
- Optimize signal timing to provide drivers better travel experience through reduced travel times, reduced stops, and reduced delays.
- The strategies for signal synchronization will facilitate consistent operating speeds along the key corridors and provide a good level of public perception.
- Participate in Project P Traffic Forums.
- Review and revise signal timing, when necessary, along traffic signal synchronization routes.
- Provide ongoing maintenance and operation through a) monitoring and improving optimized signal timing and b) communications and detection support.
- Identify future signal corridor improvements by recommending system and equipment enhancements to improve traffic flow and signal synchronization.
- Lead additional signal timing synchronization projects through Project P for planned (candidate) corridors.
- Complete upcoming signal synchronization projects and develop final reports for the signal synchronization projects within six months of completion to include findings and an assessment of the performance of synchronization activities.






The City of San Clemente has collaborated with OCTA, Caltrans, and Dana Point to optimize the signal timing synchronization for two primary corridors (Avenida Pico and El Camino Real/Pacific Coast Highway) and three local corridors (Avenida Vista Hermosa, Camino De Los Mares/Camino De Estrella, and Camino Vera Cruz) as part of Project P and the Regional Traffic Signal Synchronization Master Plan. These projects involved replacing the existing traffic signal controllers with Intelight X3 Type ATC controllers that the City can remotely monitor and manage using MaxView software at the Engineering Building and the Public Works Maintenance Facility. The projects also developed synchronized timing plans for multiple peak periods based on the current traffic patterns and road configurations. The projects considered the impact of cross-street traffic and special traffic generators such as schools and businesses. These projects aimed to provide state-of-practice intersection control and communication along the signal synchronization corridors.

The projects under consideration (including candidate Project P) seek the efficiency of traffic flow and the enhancement of the signal system security. The Traffic Management Software and Server Upgrades project includes upgrading the traffic management software with Kinetic Signals and replacing the server with the latest technology. The Avenida Palizada and El Camino Real project intends to improve the traffic flow and reduce delays by coordinating the traffic signal along the roadway segments. The Avenida Talega, Avenida Saluda, and Avenida La Pata projects involve updating the detection system using radar or thermal technology and switching the signal interconnection from copper to fiber.

**SECTION TWO**  
**TRAFFIC SIGNAL SYNCHRONIZATION STREET ROUTES**  
**(EXISTING AND PLANNED)**



**LEGEND:**

-  - SIGNALS CURRENTLY INTERCONNECTED
-  - NON-INTERCONNECT TRAFFIC SIGNAL
-  - CALTRANS TRAFFIC SIGNAL
-  - REGIONAL SIGNAL SYNCHRONIZATION NETWORK
-  - FUTURE LOCAL SIGNAL SYNCHRONIZATION



**CITY OF SAN CLEMENTE**

910 Calle Negocio  
San Clemente, CA 92763

<https://www.san-clemente.org>

**2023 LSSP UPDATE**

**TRAFFIC SIGNAL SYNCHRONIZATION  
STREET ROUTES**



**SECTION THREE**  
**TRAFFIC CONTROL INVENTORY**



## Traffic Synchronization Inventory

Corridor	Cross Street Intersection	Cycle Length				Maintenance Responsibility	Equipment										
		AM	MID	PM	WKND		Cabinet	Type	Software	Detection	Bike Detection	CCTV	Power Backup	Comm	Other ITS	ATMS	Status
Avenida Pico	El Camino Real (33)	120	120	120	120	San Clemente	P (TS2 Type 2)	MaxTime	MaxTime	Video	Yes	N/A	BBS	Fiber	N/A	Maxview	Online
	Agua Nueva (18)	120	120	120	120	San Clemente	P (TS2 Type 2)	MaxTime	MaxTime	Video	No	N/A	BBS	Fiber	N/A	Maxview	Online
	Avenida Vista Hermosa West (17)	120	120	120	120	San Clemente	P (TS2 Type 2)	MaxTime	MaxTime	Video	No	N/A	BBS	Fiber	N/A	Maxview	Online
	Calle De Los Molinos (16)	120	120	120	120	San Clemente	P (TS2 Type 2)	MaxTime	MaxTime	Loops	No	N/A	BBS	Fiber	N/A	Maxview	Online
	Calle De Industrias (15)	120	120	120	120	San Clemente	P (TS2 Type 2)	MaxTime	MaxTime	Loops	No	N/A	BBS	Fiber	N/A	Maxview	Online
	I-5 SB Ramp	110/120	80	100	80	Caltrans	332	2070	TSCP	Loops	Yes	N/A	BBS	GPS	N/A	TransSuite	Offline
	I-5 NB Ramp	80-120	100	80	80	Caltrans	332	2070	TSCP	Loops	Yes	N/A	BBS	GPS	N/A	TransSuite	Offline
	High School Entrance (14)	120	120	130	120	San Clemente	P (TS2 Type 2)	MaxTime	MaxTime	Video	No	N/A	BBS	Fiber	N/A	Maxview	Online
	Triton Way (13)	120	120	130	120	San Clemente	P (TS2 Type 2)	MaxTime	MaxTime	Video	No	N/A	BBS	Fiber	N/A	Maxview	Online
	Avenida Presidio/Calle Frontera (12)	120	120	130	120	San Clemente	P (TS2 Type 2)	MaxTime	MaxTime	Video	No	N/A	BBS	Fiber	N/A	Maxview	Online
	Gateway Plaza (11)	120	120	130	120	San Clemente	P (TS2 Type 2)	MaxTime	MaxTime	Loops	No	N/A	BBS	Fiber	N/A	Maxview	Online
	Calle Del Cerro (10)	120	120	130	120	San Clemente	P (TS2 Type 2)	MaxTime	MaxTime	Loops	No	N/A	BBS	Fiber	N/A	Maxview	Online
	Calle Amanecer (9)	120	120	120	120	San Clemente	P (TS2 Type 2)	MaxTime	MaxTime	Loops	No	N/A	BBS	Fiber	N/A	Maxview	Online
	Camino Vera Cruz (8)	120	120	120	120	San Clemente	P (TS2 Type 2)	MaxTime	MaxTime	Loops	No	N/A	BBS	Copper	N/A	Maxview	Online
	Plaza Pacifica West (7)	120	120	120	120	San Clemente	P (TS2 Type 2)	MaxTime	MaxTime	Loops	No	N/A	BBS	Copper	N/A	Maxview	Online
	Plaza Pacifica East (6)	120	120	120	120	San Clemente	P (TS2 Type 2)	MaxTime	MaxTime	Loops	No	N/A	BBS	Copper	N/A	Maxview	Online
	Avenida La Pata (5)	120	120	120	120	San Clemente	P (TS2 Type 2)	MaxTime	MaxTime	Loops	No	N/A	BBS	Copper	N/A	Maxview	Online
	Courtyards (4)	120	120	120	120	San Clemente	P (TS2 Type 2)	MaxTime	MaxTime	Loops	No	N/A	BBS	Copper	N/A	Maxview	Online
	Avenida Vista Hermosa East (3)	120	120	120	120	San Clemente	P (TS2 Type 2)	MaxTime	MaxTime	Loops	No	N/A	BBS	Copper	N/A	Maxview	Online
	Calle Alicante (2)	120	120	120	120	San Clemente	P (TS2 Type 2)	MaxTime	MaxTime	Loops	No	N/A	BBS	Copper	N/A	Maxview	Online
	Camino Celosia (1)	120	120	120	120	San Clemente	P (TS2 Type 2)	MaxTime	MaxTime	Loops	No	N/A	BBS	Copper	N/A	Maxview	Online
El Camino Real/ Pacific Coast Highway	Camino Capistrano (30)	100	100	100	100	San Clemente	P (TS1)	MaxTime	MaxTime	Loops	Yes	N/A	BBS	Fiber	N/A	Maxview	Online
	Camino San Clemente (31)	100	100	100	100	San Clemente	P (TS1)	MaxTime	MaxTime	Loops	Yes	N/A	BBS	Wireless	N/A	Maxview	Online
	Avenida Estacion (32)	100	100	100	100	San Clemente	P (TS1)	MaxTime	MaxTime	Loops	Yes	N/A	BBS	Wireless	N/A	Maxview	Online
	Avenida Pico (33)	120	120	120	120	San Clemente	P (TS2 Type 2)	MaxTime	MaxTime	Video	Yes	N/A	BBS	Fiber	N/A	Maxview	Online
	Calle De Los Molinos (34)	100	100	100	100	San Clemente	P (TS1)	MaxTime	MaxTime	Loops	No	N/A	BBS	Fiber	N/A	Maxview	Online
	El Portal (35)	100	100	100	100	San Clemente	P (TS1)	MaxTime	MaxTime	Loops	No	N/A	BBS	Fiber	N/A	Maxview	Online
	Mariposa (36)	100	100	100	100	San Clemente	P (TS1)	MaxTime	MaxTime	Loops	No	N/A	BBS	Fiber	N/A	Maxview	Online
	Avenida Palizada (37)	100	100	100	100	San Clemente	P (TS1)	MaxTime	MaxTime	Loops	Yes	N/A	BBS	Fiber	N/A	Maxview	Online
	Avenida Del Mar (38)	100	100	100	100	San Clemente	P (TS1)	MaxTime	MaxTime	Video	No	N/A	BBS	Fiber	N/A	Maxview	Online
	Avenida Victoria (39)	100	100	100	100	San Clemente	P (TS1)	MaxTime	MaxTime	Loops	No	N/A	BBS	Fiber	N/A	Maxview	Online
	Avenida Presidio (40)	100	100	100	100	San Clemente	P (TS1)	MaxTime	MaxTime	Loops	No	N/A	BBS	Fiber	N/A	Maxview	Online
	Avenida Barcelona (41)	100	100	100	100	San Clemente	P (TS1)	MaxTime	MaxTime	Loops	No	N/A	BBS	Wireless	N/A	Maxview	Online
	I-5 SB Off-Ramp/Avenida Valencia	80	80	80	80	Caltrans	332	2070	TSCP	Loops	Yes	N/A	BBS	GPS	N/A	TransSuite	Offline
	I-5 NB Off-Ramp	80	80	80	80	Caltrans	332	2070	TSCP	Loops	Yes	N/A	BBS	GPS	N/A	TransSuite	Offline
	E. Avenida San Juan	80	80	80	80	Caltrans	332	2070	TSCP	Loops	Yes	N/A	BBS	GPS	N/A	TransSuite	Offline
	Avenida San Gabriel (42)	100	100	100	100	San Clemente	P (TS1)	MaxTime	MaxTime	Loops	No	N/A	BBS	Wireless	N/A	Maxview	Online
I-5 NB Ramp	100	100	100	100	Caltrans	332	2070	TSCP	Loops	Yes	N/A	BBS	GPS	N/A	TransSuite	Offline	
Avenida Mendocino (43)	100	100	100	100	San Clemente	P (TS2 Type 2)	MaxTime	MaxTime	Video	No	N/A	BBS	Wireless	N/A	Maxview	Online	
Avenida San Luis Rey (44)	100	100	100	100	San Clemente	P (TS2 Type 2)	MaxTime	MaxTime	Loops	No	N/A	BBS	Wireless	N/A	Maxview	Online	



### Traffic Synchronization Inventory

Corridor	Cross Street Intersection	Cycle Length				Maintenance Responsibility	Equipment										
		AM	MID	PM	WKND		Cabinet	Type	Software	Detection	Bike Detection	CCTV	Power Backup	Comm	Other ITS	ATMS	Status
Camino De Los Mares/ Camino De Estrella	Camino Mira Costa (100)	100	100	100	100	San Clemente	P (TS2 Type 2)	MaxTime	MaxTime	Loops	No	N/A	BBS	Copper	N/A	Maxview	Online
	Avenida Las Palmas (99)	100	100	100	100	San Clemente	P (TS2 Type 2)	MaxTime	MaxTime	Loops	No	N/A	BBS	Copper	N/A	Maxview	Online
	Freeway I-5 SB Ramp	Free	Free	Free	Free	Caltrans	332	2070	TSCP	Loops	Yes	N/A	BBS	GPS	N/A	TransSuite	Offline
	Freeway I-5 NB Ramp	Free	Free	Free	Free	Caltrans	332	2070	TSCP	Loops	Yes	N/A	BBS	GPS	N/A	TransSuite	Offline
	Camino El Molino (98)	100	100	100	100	San Clemente	P (TS2 Type 2)	MaxTime	MaxTime	Loops	No	N/A	BBS	Copper	N/A	Maxview	Online
	Calle Agua (97)	100	100	100	100	San Clemente	P (TS2 Type 2)	MaxTime	MaxTime	Loops	No	N/A	BBS	Copper	N/A	Maxview	Online
	Ocean View Plaza (96)	100	100	100	100	San Clemente	P (TS2 Type 2)	MaxTime	MaxTime	Loops	No	N/A	BBS	Copper	N/A	Maxview	Online
	Hospital Entrance (95)	100	100	100	100	San Clemente	P (TS2 Type 2)	MaxTime	MaxTime	Loops	No	N/A	BBS	Wireless	N/A	Maxview	Online
	Marbella (94)	100	100	100	100	San Clemente	P (TS2 Type 2)	MaxTime	MaxTime	Video	No	N/A	BBS	Copper	N/A	Maxview	Online
	Avenida Vaquero (93)	100	100	100	100	San Clemente	P (TS2 Type 2)	MaxTime	MaxTime	Loops	No	N/A	BBS	Copper	N/A	Maxview	Online
	Calle Nuevo (92)	100	100	100	100	San Clemente	P (TS2 Type 2)	MaxTime	MaxTime	Loops	No	N/A	BBS	Copper	N/A	Maxview	Online
	Portico Del Sur (91)	100	100	100	100	San Clemente	P (TS2 Type 2)	MaxTime	MaxTime	Loops	No	N/A	BBS	Copper	N/A	Maxview	Online
Camino Vera Cruz (90)	100	100	100	100	San Clemente	P (TS2 Type 2)	MaxTime	MaxTime	Loops	No	N/A	BBS	Copper	N/A	Maxview	Online	
Avenida Vista Hermosa	W. Avenida Pico (17)	120	120	120	120	San Clemente	P (TS2 Type 2)	MaxTime	MaxTime	Video	No	N/A	BBS	Fiber	N/A	Maxview	Online
	Via Cannon Verde (72)	120	120	120	120	San Clemente	P (TS2 Type 2)	MaxTime	MaxTime	Loops	No	N/A	BBS	Fiber	N/A	Maxview	Online
	Outlets at San Clemente (71)	120	120	120	120	San Clemente	P (TS2 Type 2)	MaxTime	MaxTime	Loops	No	N/A	BBS	Fiber	N/A	Maxview	Online
	Avenida Costa Azul (70)	120	120	120	120	San Clemente	P (TS2 Type 2)	MaxTime	MaxTime	Loops	No	N/A	BBS	Fiber	N/A	Maxview	Online
	Park/School Access (69)	120	120	120	120	San Clemente	P (TS2 Type 2)	MaxTime	MaxTime	Loops	Yes	N/A	BBS	Fiber	N/A	Maxview	Online
	I-5 SB Ramp	120	120	120	90	Caltrans	332	2070	TSCP	Loops	Yes	N/A	BBS	GPS	N/A	TransSuite	Offline
	I-5 NB Ramp	120	120	120	90	Caltrans	332	2070	TSCP	Loops	Yes	N/A	BBS	GPS	N/A	TransSuite	Offline
	Calle Frontera (68)	120	120	120	120	San Clemente	P (TS2 Type 2)	MaxTime	MaxTime	Loops	No	N/A	BBS	Fiber	N/A	Maxview	Online
	Camino Laurel (67)	120	120	120	120	San Clemente	P (TS2 Type 2)	MaxTime	MaxTime	Loops	No	N/A	BBS	Fiber	N/A	Maxview	Online
	Via Turqueza (66)	120	120	120	120	San Clemente	P (TS2 Type 2)	MaxTime	MaxTime	Loops	No	N/A	BBS	Fiber	N/A	Maxview	Online
	Camino Vera Cruz (65)	120	120	120	120	San Clemente	P (TS2 Type 2)	MaxTime	MaxTime	Loops	No	N/A	BBS	Fiber	N/A	Maxview	Online
	Target/Sports Park (64)	120	120	120	120	San Clemente	P (TS2 Type 2)	MaxTime	MaxTime	Loops	No	N/A	BBS	Fiber	N/A	Maxview	Online
	Avenida La Pata (63)	120	120	120	120	San Clemente	P (TS2 Type 2)	MaxTime	MaxTime	Loops	No	N/A	BBS	Fiber	N/A	Maxview	Online
	Via Suerte (62)	120	120	120	120	San Clemente	P (TS2 Type 2)	MaxTime	MaxTime	Loops	No	N/A	BBS	Copper	N/A	Maxview	Online
Avenida Talega (61)	120	120	120	120	San Clemente	P (TS2 Type 2)	MaxTime	MaxTime	Loops	No	N/A	BBS	Copper	N/A	Maxview	Online	
Camino La Pedriza (60)	120	120	120	120	San Clemente	P (TS2 Type 2)	MaxTime	MaxTime	Loops	No	N/A	BBS	Copper	N/A	Maxview	Online	
E. Avenida Pico (3)	120	120	120	120	San Clemente	P (TS2 Type 2)	MaxTime	MaxTime	Loops	No	N/A	BBS	Copper	N/A	Maxview	Online	
Camino Vera Cruz	Avenida Pico (8)	120	120	120	120	San Clemente	P (TS2 Type 2)	MaxTime	MaxTime	Loops	No	N/A	BBS	Copper	N/A	Maxview	Online
	Plaza Pacifica (167)	120	120	120	120	San Clemente	P (TS2 Type 2)	MaxTime	MaxTime	Loops	No	N/A	BBS	Fiber	N/A	Maxview	Online
	Via Pacifica (168)	120	120	120	120	San Clemente	P (TS2 Type 2)	MaxTime	MaxTime	Loops	No	N/A	BBS	Fiber	N/A	Maxview	Online
	Calle Paradiso (169)	120	120	120	120	San Clemente	P (TS2 Type 2)	MaxTime	MaxTime	Loops	No	N/A	BBS	Fiber	N/A	Maxview	Online
	Calle Sarmientoso (170)	80	80	80	80	San Clemente	P (TS2 Type 2)	MaxTime	MaxTime	Radar	No	N/A	BBS	Wireless	N/A	Maxview	Online
	Costa (173)	80	80	80	80	San Clemente	P (TS1)	MaxTime	MaxTime	Loops	Yes	N/A	BBS	Wireless	N/A	Maxview	Online
	Colina Rodante/Montana Del Sol (171)	80	80	80	80	San Clemente	P (TS2 Type 2)	MaxTime	MaxTime	Loops	No	N/A	BBS	Fiber	N/A	Maxview	Online
	Calle De Los Arboles/Camino De La Ladera (172)	80	80	80	80	San Clemente	P (TS2 Type 2)	MaxTime	MaxTime	Loops	No	N/A	BBS	Fiber	N/A	Maxview	Online
Camino De Los Mares (90)	100	100	100	100	San Clemente	P (TS2 Type 2)	MaxTime	MaxTime	Loops	No	N/A	BBS	Copper	N/A	Maxview	Online	
Avenida La Pata	Calle Amanecer (164)	Free	Free	Free	Free	San Clemente	P (TS2 Type 2)	MaxTime	MaxTime	Loops	No	N/A	BBS	Copper	N/A	Maxview	Online
	Traffic Devices (163)	Free	Free	Free	Free	San Clemente	P (TS2 Type 2)	MaxTime	MaxTime	Video	No	N/A	BBS	Copper	N/A	Maxview	Online
	Camino Del Rio (157)	Free	Free	Free	Free	San Clemente	P (TS2 Type 2)	MaxTime	MaxTime	Loops	No	N/A	BBS	Fiber	N/A	Maxview	Online



### Traffic Synchronization Inventory

Corridor	Cross Street Intersection	Cycle Length				Maintenance Responsibility	Equipment										
		AM	MID	PM	WKND		Cabinet	Type	Software	Detection	Bike Detection	CCTV	Power Backup	Comm	Other ITS	ATMS	Status
	Fire Station #59 (162)	Free	Free	Free	Free	San Clemente	P (TS2 Type 2)	MaxTime	MaxTime	Video	No	N/A	BBS	Copper	N/A	Maxview	Online
	Calle Saluda (156)	Free	Free	Free	Free	San Clemente	P (TS2 Type 2)	MaxTime	MaxTime	Video	No	N/A	BBS	Fiber	N/A	Maxview	Online
<b>Avenida Talega</b>	Calle Careyes East/Camino Viento Fuerte (158)	Free	Free	Free	Free	San Clemente	P (TS2 Type 2)	MaxTime	MaxTime	Video	Yes	N/A	BBS	Copper	N/A	Maxview	Online
	Calle Careyes West/Camino Viento Fuerte (159)	Free	Free	Free	Free	San Clemente	P (TS2 Type 2)	MaxTime	MaxTime	Video	Yes	N/A	BBS	Copper	N/A	Maxview	Online
	Calle Portofino (161)	Free	Free	Free	Free	San Clemente	P (TS2 Type 2)	MaxTime	MaxTime	Loops	No	N/A	BBS	Copper	N/A	Maxview	Online
	Calle Saluda (160)	Free	Free	Free	Free	San Clemente	P (TS2 Type 2)	MaxTime	MaxTime	Video	No	N/A	BBS	Copper	N/A	Maxview	Online
<b>Calle Saluda</b>	Avenida Fresas/Via Catarina (152)	Free	Free	Free	Free	San Clemente	P (TS2 Type 2)	MaxTime	MaxTime	Video	No	N/A	BBS	Copper	N/A	Maxview	Online
<b>Calle Saluda</b>	Liberty Park (153)	Free	Free	Free	Free	San Clemente	P (TS2 Type 2)	MaxTime	MaxTime	Video	No	N/A	BBS	Copper	N/A	Maxview	Online
<b>Avenida Del Mar</b>	Ola Vista (165)	Free	Free	Free	Free	San Clemente	P (TS2 Type 2)	MaxTime	MaxTime	Loops	No	N/A	BBS	Wireless	N/A	Maxview	Online
<b>Avenida Del Presidente</b>	Concordia Elementary School (166)	Free	Free	Free	Free	San Clemente	P (TS2 Type 2)	MaxTime	MaxTime	Loops	No	N/A	BBS	Wireless	N/A	Maxview	Online
<b>Avenida Vaquero</b>	Via Cascadita (151)	Free	Free	Free	Free	San Clemente	P (TS2 Type 2)	MaxTime	MaxTime	Video	No	N/A	BBS	Copper	N/A	Maxview	Online
<b>Avenida Palizada</b>	Avenida de la Estrella (45)	Free	Free	Free	Free	San Clemente	P (TS2 Type 2)	MaxTime	MaxTime	Video	No	N/A	BBS	Fiber	N/A	Maxview	Online
<b>Calle Amanacer</b>	Calle Negocio (155)	Free	Free	Free	Free	San Clemente	P (TS2 Type 2)	MaxTime	MaxTime	Video	No	N/A	BBS	Copper	N/A	Maxview	Online
<b>Calle Del Cerro</b>	Avenida Vista Montana (154)	Free	Free	Free	Free	San Clemente	P (TS2 Type 2)	MaxTime	MaxTime	Video	No	N/A	BBS	Copper	N/A	Maxview	Online
<b>Camino Capistrano</b>	Avenida Vaquero (151)	Free	Free	Free	Free	San Clemente	P (TS2 Type 2)	MaxTime	MaxTime	Video	No	N/A	BBS	Copper	N/A	Maxview	Online
	-- Synchronized Corridor																
	-- Stand-alone Signalized Intersection																
	-- Updated Change																

**SECTION FOUR**  
**TRAFFIC SIGNAL SYNCHRONIZATION SYSTEM AND THREE**  
**YEAR PLAN**

### 3-YEAR OUTLOOK TRAFFIC SIGNAL SYNCHRONIZATION

#### Funding Needs for Synchronized Operation (Constrained)

Reporting Jurisdiction Expenditures: City of San Clemente

#### MAINTENANCE

PROJECT	FY23/24	FY24/25	FY25/26	TOTAL
Communication and Software Maintenance	\$1,200	\$1,200	\$1,200	\$3,600
City Staff time (Engineering)	\$5,200	\$5,200	\$5,200	\$15,600
City Staff time (Maintenance)	\$3,000	\$3,000	\$3,000	\$9,000
Subtotal Maintenance	\$9,400	\$9,400	\$9,400	\$28,200

#### CONSTRUCTION

PROJECT	FY23/24	FY24/25	FY25/26	TOTAL
Citywide Signal Synchronization	\$0	\$0	\$0	\$0
Subtotal Construction	\$0	\$0	\$0	\$0

#### OPERATIONS

Citywide Signal Timing Maintenance	FY23/24	FY24/25	FY25/26	TOTAL
Consultant Fees	\$0	\$0	\$0	\$0
City Staff time (Engineering)	\$12,500	\$12,500	\$12,500	\$38,750
City Staff time (Maintenance)	\$6,050	\$6,050	\$6,050	\$18,150
Subtotal Operations	\$18,550	\$18,550	\$18,550	\$55,650
<b>FY Total</b>	<b>\$27,950</b>	<b>\$27,950</b>	<b>\$27,950</b>	<b>\$83,850</b>

## 3-YEAR OUTLOOK TRAFFIC SIGNAL SYNCHRONIZATION

### Funding Needs for Synchronized Operation (Unconstrained)

Reporting Jurisdiction Expenditures: City of San Clemente

#### MAINTENANCE

PROJECT	FY23/24	FY24/25	FY25/26	TOTAL
Communication and Software Maintenance (maintenance by system's vendor)		\$12,650	\$12,650	\$25,300
City Staff time (Engineering)	\$6,765	\$6,765	\$6,765	\$20,295
City Staff time (Maintenance)	\$6,655	\$6,655	\$6,655	\$19,965
Subtotal Maintenance	\$13,420	\$26,070	\$26,070	\$65,560

#### CONSTRUCTION

PROJECT	FY23/24	FY24/25	FY25/26	TOTAL
Traffic Management Software and Server Upgrades	\$22,000			\$22,000
Avenida Palizada and El Camino Real	\$24,000	\$100,000		\$124,000
Avenida Talega and Avenida Saluda		\$350,000		\$350,000
Avenida La Pata			\$300,000	\$300,000
Subtotal Construction	\$46,000	\$450,000	\$300,000	\$796,000

#### OPERATIONS

PROJECT	FY23/24	FY24/25	FY25/26	TOTAL
Consultant Fees for project management and technical support.	\$55,000	\$22,000	\$22,000	\$99,000
City Staff time (Engineering)	\$13,530	\$13,530	\$13,530	\$40,590
City Staff time (Maintenance)	\$6,655	\$6,655	\$6,655	\$19,965
Subtotal Operations	\$75,185	\$42,185	\$42,185	\$159,555
<b>FY Total</b>	<b>\$134,605</b>	<b>\$518,255</b>	<b>\$368,255</b>	<b>\$1,021,115</b>



**LSSP IMPLEMENTATION – CANDIDATE SIGNAL  
SYNCHORNIZATION PROJECTS WITH ESTIMATED COSTS  
TO COMPLETE PLANNED NETWORK**

**Reporting Jurisdiction Expenditures: City of San Clemente**

<b>CORRIDOR</b>	<b>IMPROVEMENT SUMMARY</b>	<b>ESTIMATED COST</b>
Traffic Management Software and Server Upgrades	Upgrade Advanced Traffic Management Software from MaxView to Kinetic Signals, and Server.	\$22,000
Avenida Palizada and El Camino Real	Synchronize signal timing along Avenida Palizada and El Camino Real.	\$124,000
Avenida Talega and Avenida Saluda	Update detection system using possibly radar or thermal technology; Upgrade signal Interconnect from copper to fiber.	\$350,000
Avenida La Pata	Update detection system using possibly radar or thermal technology; Upgrade signal Interconnect from copper to fiber.	\$300,000
<b>Total Estimated Cost</b>		<b>\$796,000</b>

**SECTION FIVE**  
**TRAFFIC SIGNAL SYNCHRONIZATION ASSESSMENT**  
**REVIEW AND REVISE, AS MAY BE NECESSARY, THE TIMING**  
**OF TRAFFIC SIGNALS**

**Significant timing plan updates and projects completed FY**  
**2020/2021 through 2022/2023**

## **Signal Synchronization Timing Review, Revision, and Assessment**

To accommodate the new bell schedule of San Clemente High School, the City extended the traffic signal Day Plan 1 from 15:15 to 15:50 for the five (5) Avenida Pico intersections at Calle Del Cerro, Gateway Plaza, Avenida Presidio/Calle Frontera, Triton Way, and High School Entrance on August 15, 2023.

The City of San Clemente will update timing plans periodically. On-going maintenance and operation will be provided by monitoring and improving optimized signal timing through communications and detection support.

## TRAFFIC SIGNAL SYNCHRONIZATION REVISION

LOCAL AGENCY CORRIDOR	TIMING REVIEWED (Past 3 Years)	DID TIMING REQUIRE AN UPDATE?	TIMING UPDATE RESULTS (if available)							
			Speed Travel		Stops per mile		Greens per red		CSPI Score*	
			Before	After	Before	After	Before	After	Before	After
Avenida Pico	2022	Yes	Studies not yet available.							

The City extended the traffic signal Day Plan 1 from 15:15 to 15:50 for the five (5) Avenida Pico intersections at Calle Del Cerro, Gateway Plaza, Avenida Presidio/Calle Frontera, Triton Way, and High School Entrance on August 15, 2023.

### TRAFFIC SIGNAL SYNCHRONIZATION ASSESSMENT

(Source: 2021 Orange County Corridor Performance)

Roadway			Distance (mi)	Peak Hour	Speed		Green/Stop		# of Stop per Mile		CSPI		Rounded Speed	CO2 Emission	
Index	Name	Limit			Average	Score	Green/Stop	Score	# of Stop per Mile	Score	Score	Level		Emissions Rate (g/mi)	Emission Level
C70	Camino De Los Mares	1 to 2	2.5	AM	29.6	29.4	4.2	33.8	2.1	19.2	82.5	I	30.0	332.5	1
				MD	26.3	24.4	3.9	31.2	2.6	17.0	72.6	II	26.0	364.8	1
				PM	28.9	28.4	4.0	31.8	2.3	17.1	77.4	II	29.0	339.4	1
				Average	28.3	27.4	4.0	32.3	2.3	17.0	76.7	II	28.0	347.1	1
C71	Avenida Vista Hermosa	1 to 3	2.9	AM	28.3	27.5	3.4	27.1	1.2	28.0	82.6	I	28.0	347.1	1
				MD	27.7	26.5	2.8	22.1	1.3	26.9	75.6	II	28.0	347.1	1
				PM	26.3	24.4	2.7	21.6	1.3	26.9	72.9	II	26.0	364.8	1
				Average	27.4	26.1	3.0	23.6	1.3	27.3	77.0	II	27.0	355.5	1
C72	Avenida Pico	1 to 4	4.3	AM	27.3	26.0	4.5	35.8	2.1	19.0	80.8	I	27.0	355.5	1
				MD	26.3	24.4	3.8	30.6	2.1	18.5	73.5	II	26.0	364.8	1
				PM	26.2	24.2	4.1	32.9	2.1	18.8	75.9	II	26.0	364.8	1
				Average	26.6	24.9	4.1	33.1	2.1	18.8	76.7	II	27.0	355.5	1
C90A	PCH Coast Hwy/El Camino Real	1 to 6	6.7	AM	22.0	18.0	3.1	24.8	1.9	20.9	63.7	III	22.0	410.3	2
				MD	25.1	22.7	2.5	19.7	2.1	19.2	61.5	III	25.0	374.8	1
				PM	25.8	23.7	2.4	19.0	2.2	18.2	60.9	III	26.0	364.8	1
				Average	24.3	21.4	2.6	21.2	2.1	19.4	62.0	III	24.0	385.8	1

### TRAFFIC SIGNAL SYNCHRONIZATION ASSESSMENT

(Source: 2021 CV vs 2011 FC Orange County Corridor Performance - AM/MD/PM Average)

Roadway			Distance (mi)	Speed		Green/Stop		# of Stop per Mile		CSPI				
Index	Name	Limit		2021 CV	2011 FC	2021 CV	2011 FC	2021 CV	2011 FC	2021 CV		2011 FC		Improve or Degrade
C70	Camino De Los Mares	1 to 2	2.5	28.3	30.1	4.0	2.3	2.3	1.0	76.7	II	78.3	II	Degraded Value in Same Tier
C71	Avenida Vista Hermosa	1 to 3	2.9	27.4	26.1	3.0	1.5	1.3	1.2	77.0	II	63.8	III	Improved Tier
C72	Avenida Pico	1 to 4	4.3	26.6	28.9	4.1	2.7	2.1	1.2	76.7	II	78.3	II	Degraded Value in Same Tier
C90A	PCH Coast Hway/El Camino Real	1 to 6	6.7	24.3	29.1	2.6	2.1	2.1	0.9	62.0	III	75.7	II	Degraded Tier

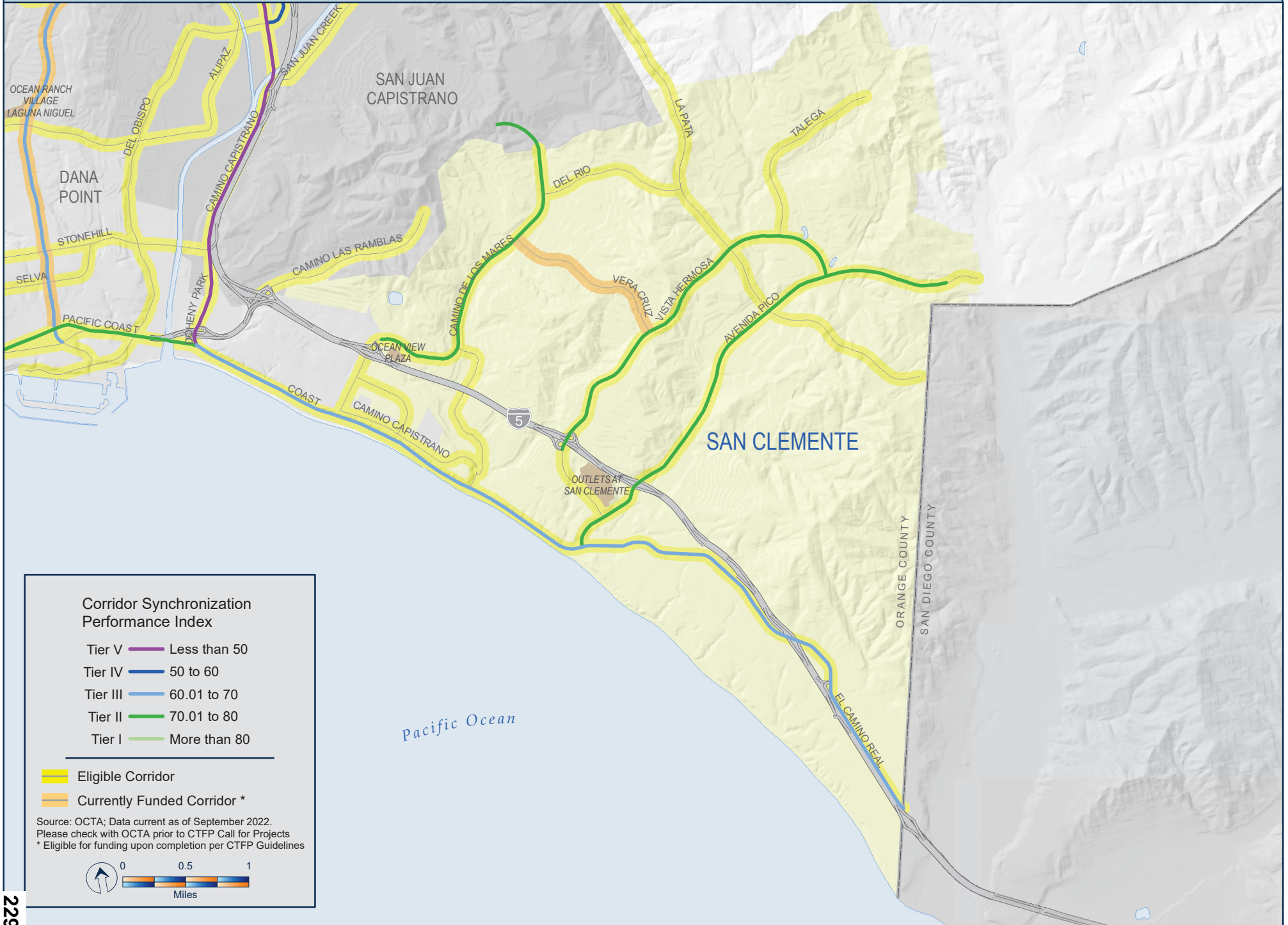
### TRAFFIC SIGNAL SYNCHRONIZATION ASSESSMENT

(Source: 2021 CV vs 2019 FC Orange County Corridor Performance - AM/MD/PM Average)

Roadway			Distance (mi)	Speed		Green/Stop		# of Stop per Mile		CSPI				
Index	Name	Limit		2021 CV	2019 FC	2021 CV	2019 FC	2021 CV	2019 FC	2021 CV		2019 FC		Improve or Degrade
C70	Camino De Los Mares	1 to 2	2.5	28.3	30.1	4.0	2.3	2.3	1.0	76.7	II	78.3	II	Degraded Value in Same Tier
C71	Avenida Vista Hermosa	1 to 3	2.9	27.4	26.1	3.0	1.5	1.3	1.2	77.0	II	63.8	III	Improved Tier
C72	Avenida Pico	1 to 4	4.3	26.6	28.9	4.1	2.7	2.1	1.2	76.7	II	78.3	II	Degraded Value in Same Tier
C90A	PCH Coast Hway/El Camino Real	1 to 6	6.7	24.3	24.3	2.6	2.0	2.1	1.0	62.0	III	71.1	II	Degraded Tier



# 2023 Corridor Operational Performance San Clemente



### Corridor Synchronization Performance Index

- Tier V — Less than 50
- Tier IV — 50 to 60
- Tier III — 60.01 to 70
- Tier II — 70.01 to 80
- Tier I — More than 80

- Eligible Corridor
- Currently Funded Corridor \*

Source: OCTA; Data current as of September 2022.  
Please check with OCTA prior to CTFP Call for Projects  
\* Eligible for funding upon completion per CTFP Guidelines

