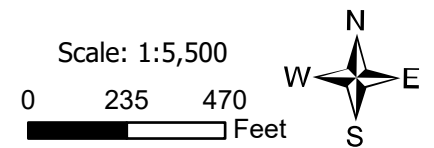
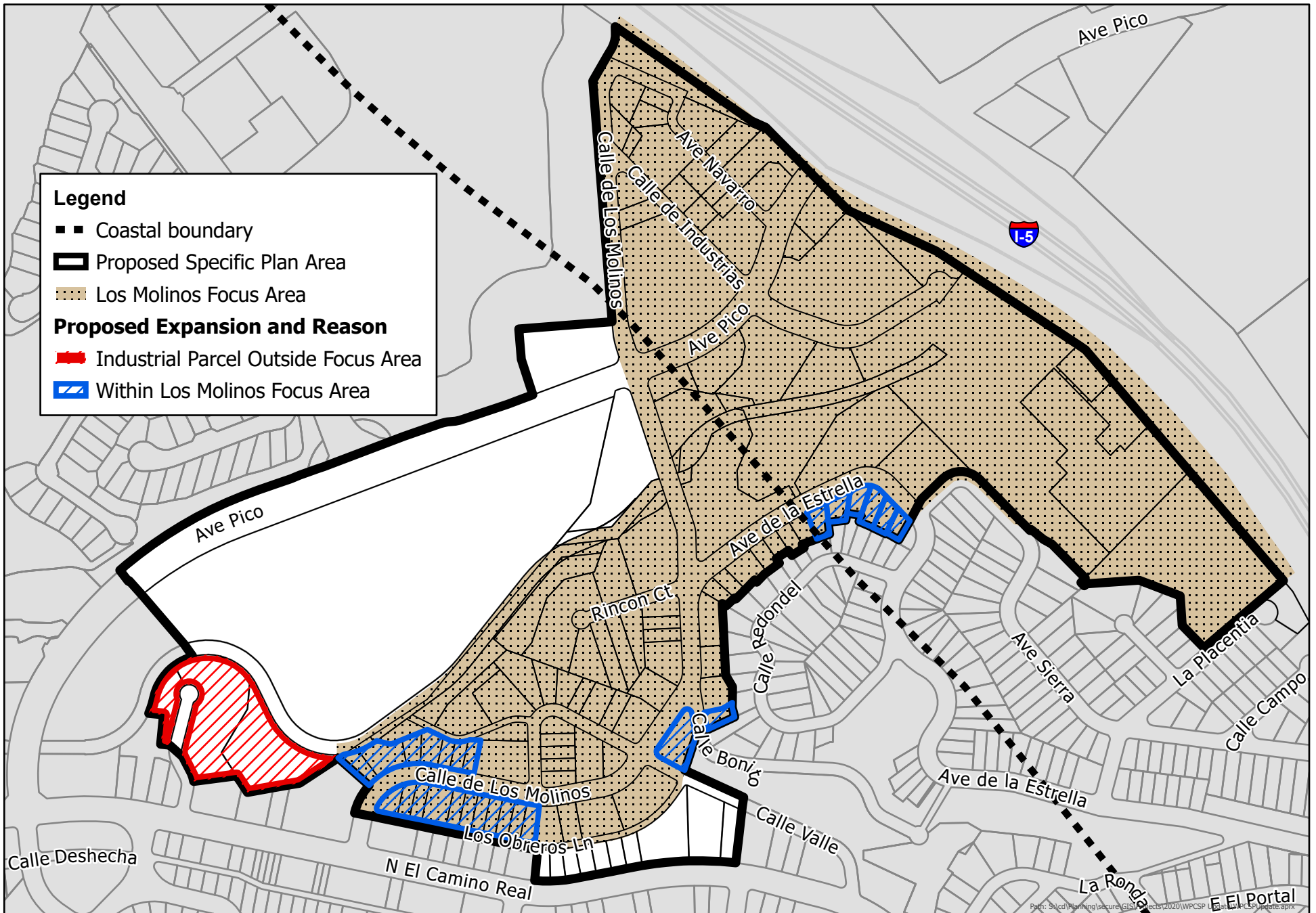


West Pico Corridor Specific Plan

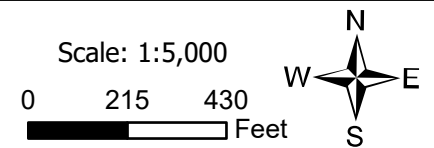
Current Land Use Map



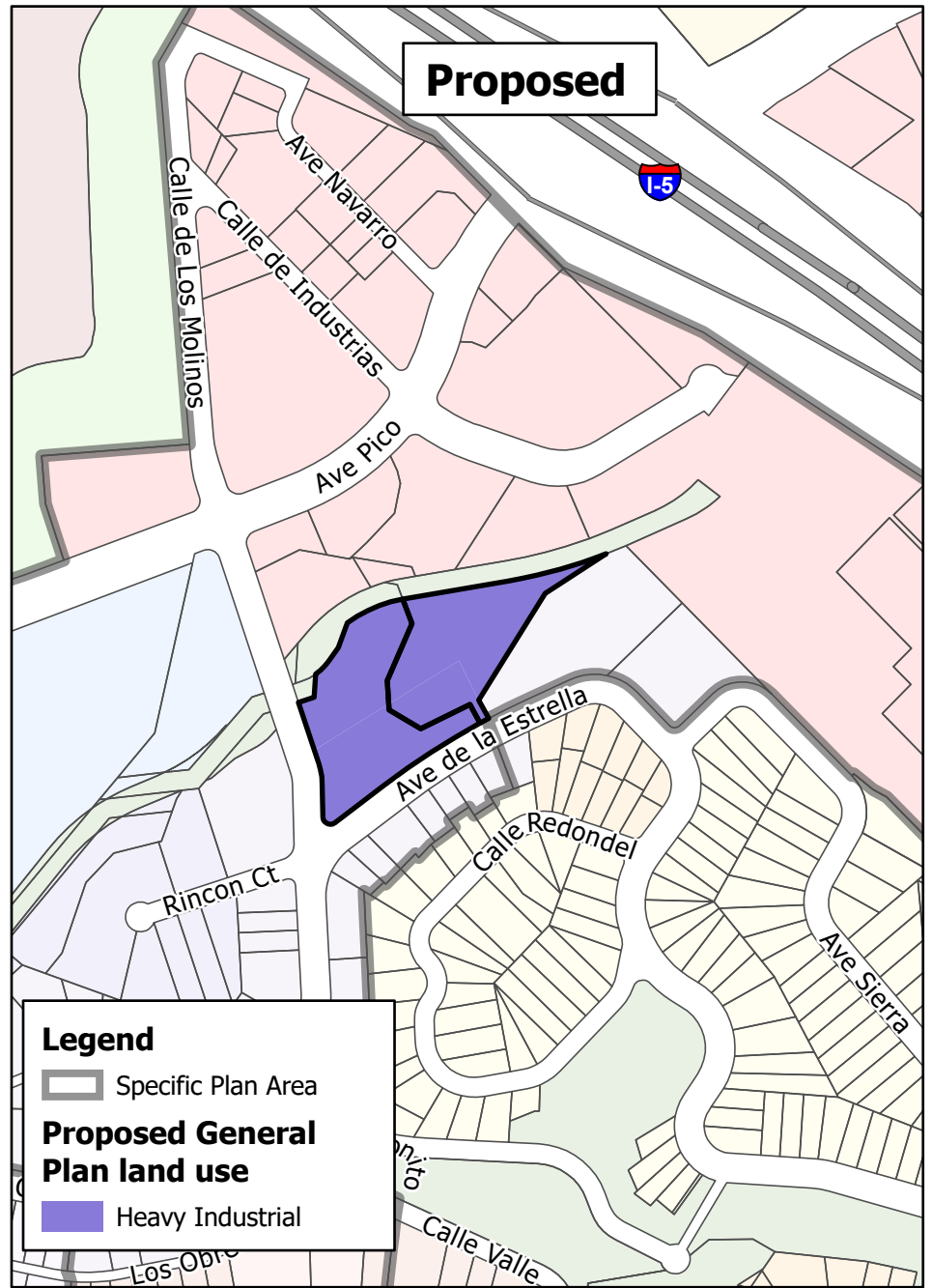
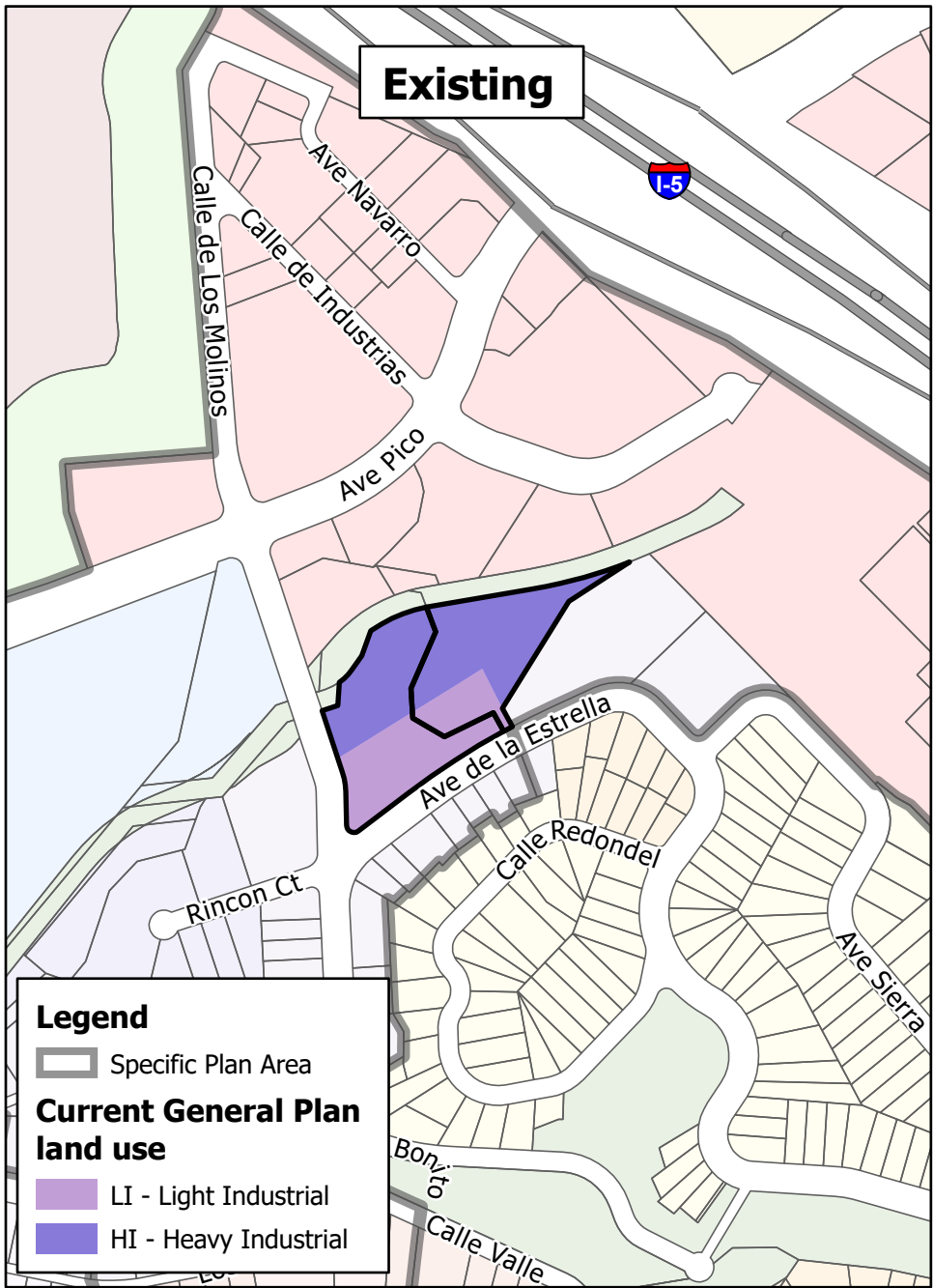


West Pico Corridor Specific Plan

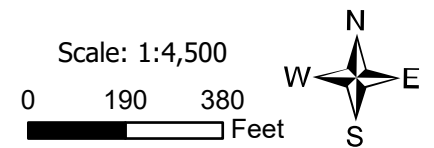
Proposed Expansion

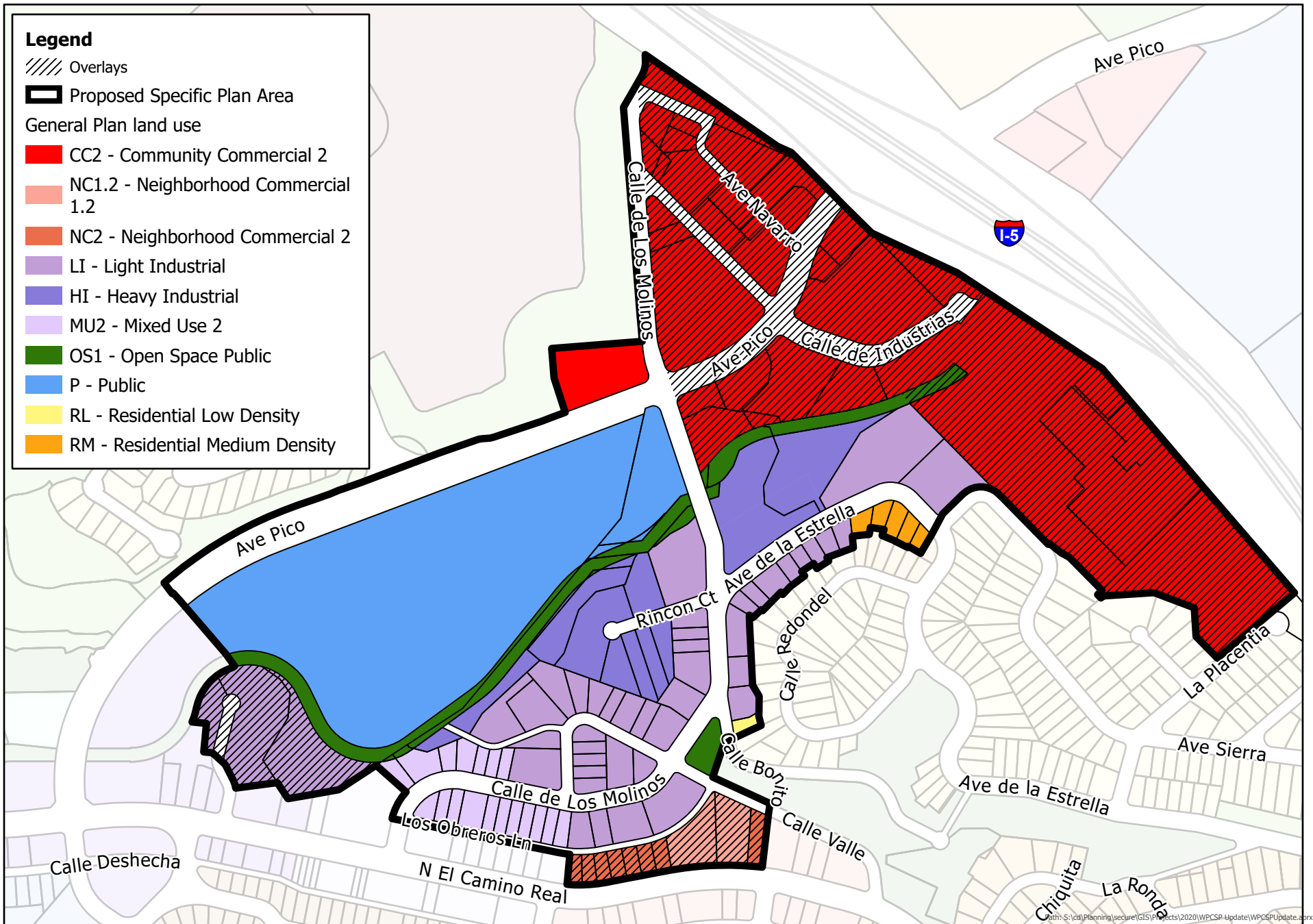


Path: S:\cd\Planning\secure\GIS\Projects\2020\WPCSP\Map\Map\PCSP.mxd



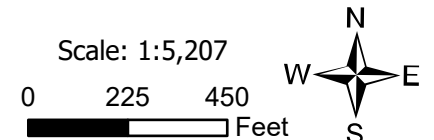
Proposed Change at 1510 Ave. De La Estrella
 Change land use from Heavy/Light Industrial to Heavy Industrial
 (except no concrete plants)



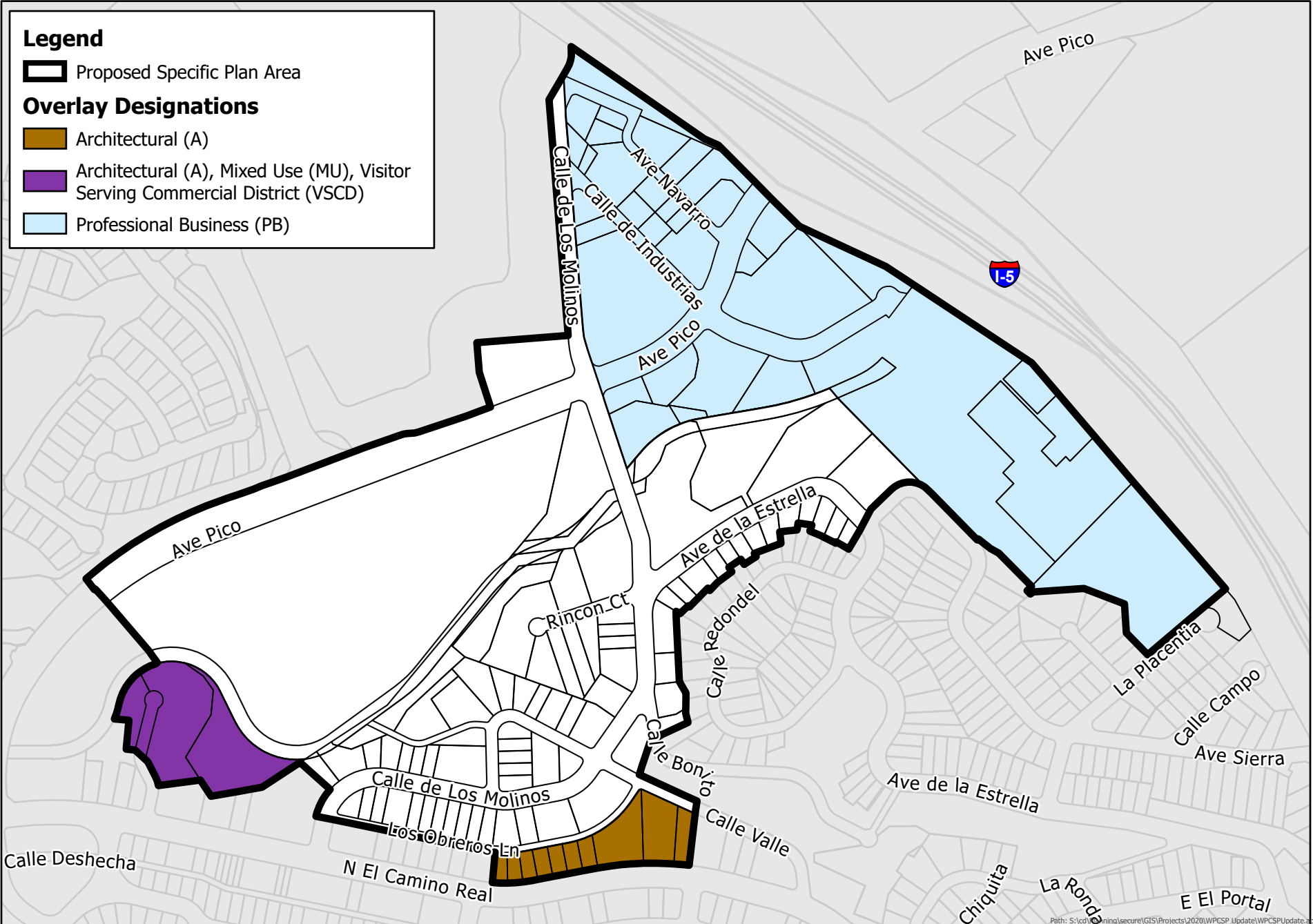


West Pico Corridor Specific Plan - Proposed Area

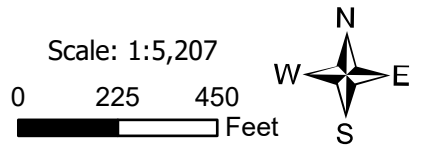
Land use map with change to
1510 Ave De La Estrella



Path: S:\cd\Planning\secure\GIS\Projects\2020\WPCSP Update\WPCSPUpdate.aprx



West Pico Corridor Specific Plan - Proposed Area Overlay Districts



Path: S:\csl\working\secure\GIS\Projects\2020\WPCSP_Update\WPCSPUpdate.aprx