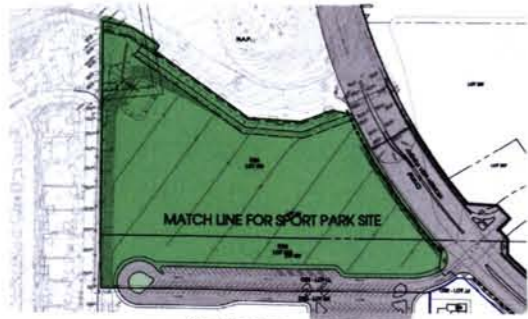


# MARBLEHEAD COASTAL

## Amended Residential Site Plan 97-16

City Of San Clemente, County of Orange, California



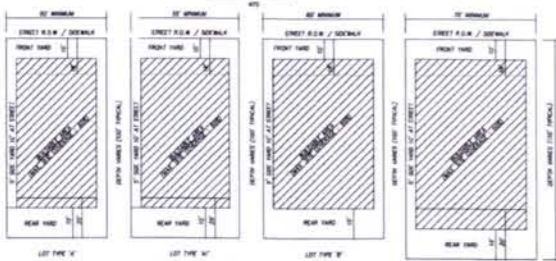
SERIES 4200 - 131 D.U.S.



TYPICAL LOT SIZES AND SETBACKS

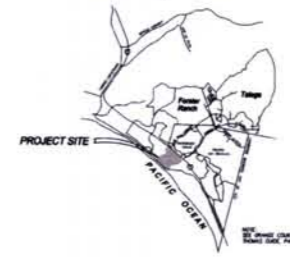
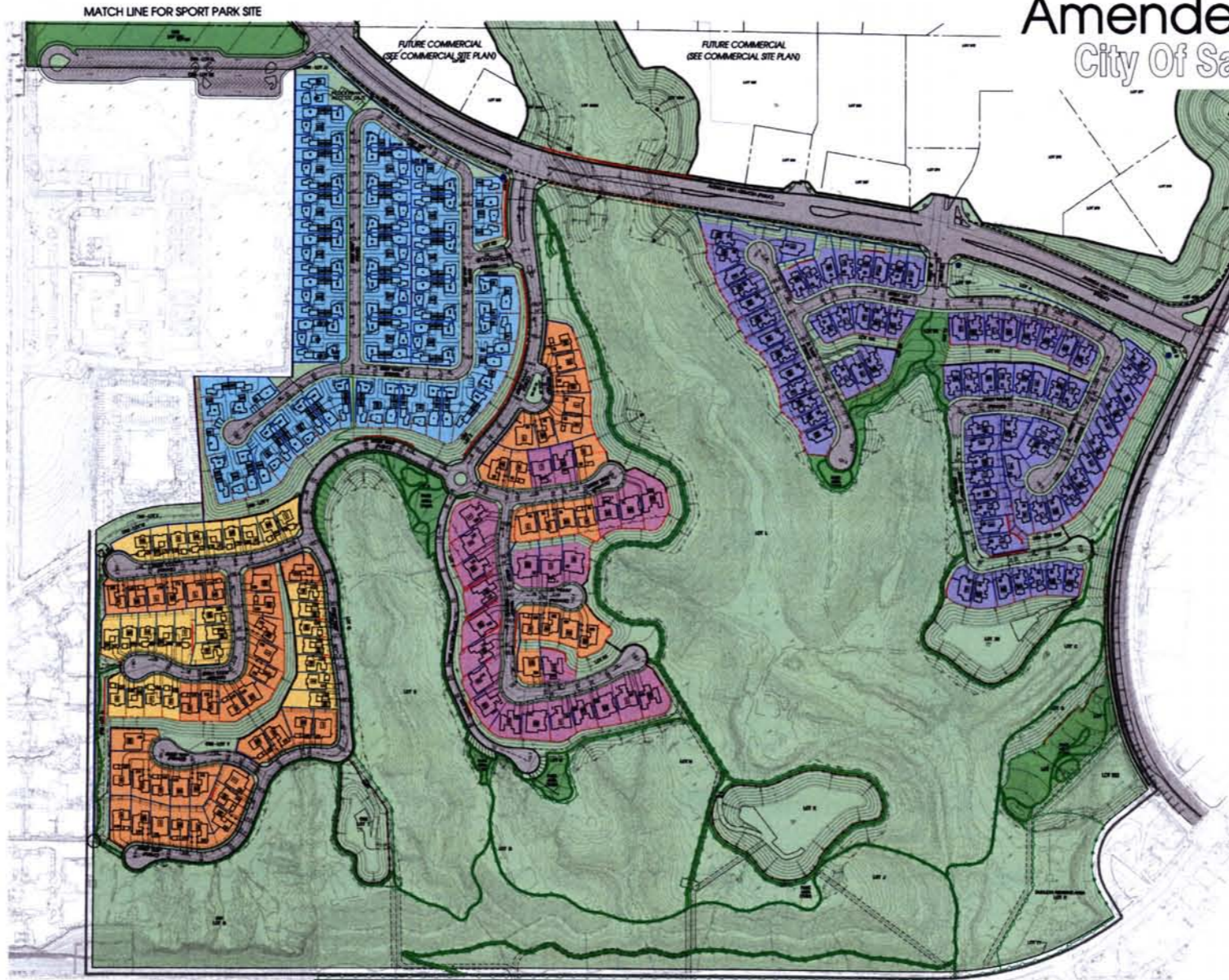


BUILDING KEY



NOTE: TYPICAL REAR YARD SETBACK IS 10 FEET FROM BACK OF SIDEWALK OR 15 FEET FROM BACK OF LOT.

**GENERAL NOTES:**  
 1. TYPICAL REAR YARD SETBACK IS 10 FEET FROM BACK OF SIDEWALK OR 15 FEET FROM BACK OF LOT.  
 2. GARAGE (S) SHALL BE A MINIMUM OF 18 FEET FROM THE BACK OF SIDEWALK. SEE ENTRY CHANGES TO BE SET FROM THE BACK OF SIDEWALK.



LOCATION MAP



VICINITY MAP

**PROJECT SITE**  
 16.70 ACRES 4,364,550 SQUARE FEET

**LEGAL DESCRIPTION**  
 THAT CERTAIN PARTS OF LOTS 1, 2, 3, 4, 5, 6, 7, 8, 9, 10, 11, 12, 13, 14, 15, 16, 17, 18, 19, 20, 21, 22, 23, 24, 25, 26, 27, 28, 29, 30, 31, 32, 33, 34, 35, 36, 37, 38, 39, 40, 41, 42, 43, 44, 45, 46, 47, 48, 49, 50, 51, 52, 53, 54, 55, 56, 57, 58, 59, 60, 61, 62, 63, 64, 65, 66, 67, 68, 69, 70, 71, 72, 73, 74, 75, 76, 77, 78, 79, 80, 81, 82, 83, 84, 85, 86, 87, 88, 89, 90, 91, 92, 93, 94, 95, 96, 97, 98, 99, 100, 101, 102, 103, 104, 105, 106, 107, 108, 109, 110, 111, 112, 113, 114, 115, 116, 117, 118, 119, 120, 121, 122, 123, 124, 125, 126, 127, 128, 129, 130, 131, 132, 133, 134, 135, 136, 137, 138, 139, 140, 141, 142, 143, 144, 145, 146, 147, 148, 149, 150, 151, 152, 153, 154, 155, 156, 157, 158, 159, 160, 161, 162, 163, 164, 165, 166, 167, 168, 169, 170, 171, 172, 173, 174, 175, 176, 177, 178, 179, 180, 181, 182, 183, 184, 185, 186, 187, 188, 189, 190, 191, 192, 193, 194, 195, 196, 197, 198, 199, 200, 201, 202, 203, 204, 205, 206, 207, 208, 209, 210, 211, 212, 213, 214, 215, 216, 217, 218, 219, 220, 221, 222, 223, 224, 225, 226, 227, 228, 229, 230, 231, 232, 233, 234, 235, 236, 237, 238, 239, 240, 241, 242, 243, 244, 245, 246, 247, 248, 249, 250, 251, 252, 253, 254, 255, 256, 257, 258, 259, 260, 261, 262, 263, 264, 265, 266, 267, 268, 269, 270, 271, 272, 273, 274, 275, 276, 277, 278, 279, 280, 281, 282, 283, 284, 285, 286, 287, 288, 289, 290, 291, 292, 293, 294, 295, 296, 297, 298, 299, 300, 301, 302, 303, 304, 305, 306, 307, 308, 309, 310, 311, 312, 313, 314, 315, 316, 317, 318, 319, 320, 321, 322, 323, 324, 325, 326, 327, 328, 329, 330, 331, 332, 333, 334, 335, 336, 337, 338, 339, 340, 341, 342, 343, 344, 345, 346, 347, 348, 349, 350, 351, 352, 353, 354, 355, 356, 357, 358, 359, 360, 361, 362, 363, 364, 365, 366, 367, 368, 369, 370, 371, 372, 373, 374, 375, 376, 377, 378, 379, 380, 381, 382, 383, 384, 385, 386, 387, 388, 389, 390, 391, 392, 393, 394, 395, 396, 397, 398, 399, 400, 401, 402, 403, 404, 405, 406, 407, 408, 409, 410, 411, 412, 413, 414, 415, 416, 417, 418, 419, 420, 421, 422, 423, 424, 425, 426, 427, 428, 429, 430, 431, 432, 433, 434, 435, 436, 437, 438, 439, 440, 441, 442, 443, 444, 445, 446, 447, 448, 449, 450, 451, 452, 453, 454, 455, 456, 457, 458, 459, 460, 461, 462, 463, 464, 465, 466, 467, 468, 469, 470, 471, 472, 473, 474, 475, 476, 477, 478, 479, 480, 481, 482, 483, 484, 485, 486, 487, 488, 489, 490, 491, 492, 493, 494, 495, 496, 497, 498, 499, 500, 501, 502, 503, 504, 505, 506, 507, 508, 509, 510, 511, 512, 513, 514, 515, 516, 517, 518, 519, 520, 521, 522, 523, 524, 525, 526, 527, 528, 529, 530, 531, 532, 533, 534, 535, 536, 537, 538, 539, 540, 541, 542, 543, 544, 545, 546, 547, 548, 549, 550, 551, 552, 553, 554, 555, 556, 557, 558, 559, 560, 561, 562, 563, 564, 565, 566, 567, 568, 569, 570, 571, 572, 573, 574, 575, 576, 577, 578, 579, 580, 581, 582, 583, 584, 585, 586, 587, 588, 589, 590, 591, 592, 593, 594, 595, 596, 597, 598, 599, 600, 601, 602, 603, 604, 605, 606, 607, 608, 609, 610, 611, 612, 613, 614, 615, 616, 617, 618, 619, 620, 621, 622, 623, 624, 625, 626, 627, 628, 629, 630, 631, 632, 633, 634, 635, 636, 637, 638, 639, 640, 641, 642, 643, 644, 645, 646, 647, 648, 649, 650, 651, 652, 653, 654, 655, 656, 657, 658, 659, 660, 661, 662, 663, 664, 665, 666, 667, 668, 669, 670, 671, 672, 673, 674, 675, 676, 677, 678, 679, 680, 681, 682, 683, 684, 685, 686, 687, 688, 689, 690, 691, 692, 693, 694, 695, 696, 697, 698, 699, 700, 701, 702, 703, 704, 705, 706, 707, 708, 709, 710, 711, 712, 713, 714, 715, 716, 717, 718, 719, 720, 721, 722, 723, 724, 725, 726, 727, 728, 729, 730, 731, 732, 733, 734, 735, 736, 737, 738, 739, 740, 741, 742, 743, 744, 745, 746, 747, 748, 749, 750, 751, 752, 753, 754, 755, 756, 757, 758, 759, 760, 761, 762, 763, 764, 765, 766, 767, 768, 769, 770, 771, 772, 773, 774, 775, 776, 777, 778, 779, 780, 781, 782, 783, 784, 785, 786, 787, 788, 789, 790, 791, 792, 793, 794, 795, 796, 797, 798, 799, 800, 801, 802, 803, 804, 805, 806, 807, 808, 809, 810, 811, 812, 813, 814, 815, 816, 817, 818, 819, 820, 821, 822, 823, 824, 825, 826, 827, 828, 829, 830, 831, 832, 833, 834, 835, 836, 837, 838, 839, 840, 841, 842, 843, 844, 845, 846, 847, 848, 849, 850, 851, 852, 853, 854, 855, 856, 857, 858, 859, 860, 861, 862, 863, 864, 865, 866, 867, 868, 869, 870, 871, 872, 873, 874, 875, 876, 877, 878, 879, 880, 881, 882, 883, 884, 885, 886, 887, 888, 889, 890, 891, 892, 893, 894, 895, 896, 897, 898, 899, 900, 901, 902, 903, 904, 905, 906, 907, 908, 909, 910, 911, 912, 913, 914, 915, 916, 917, 918, 919, 920, 921, 922, 923, 924, 925, 926, 927, 928, 929, 930, 931, 932, 933, 934, 935, 936, 937, 938, 939, 940, 941, 942, 943, 944, 945, 946, 947, 948, 949, 950, 951, 952, 953, 954, 955, 956, 957, 958, 959, 960, 961, 962, 963, 964, 965, 966, 967, 968, 969, 970, 971, 972, 973, 974, 975, 976, 977, 978, 979, 980, 981, 982, 983, 984, 985, 986, 987, 988, 989, 990, 991, 992, 993, 994, 995, 996, 997, 998, 999, 1000.

**GENERAL PLAN DESIGNATION**  
 EXISTING: R-10  
 PROPOSED: R-10

**CURRENT ZONING DESIGNATION**  
 EXISTING: R-10  
 PROPOSED: R-10

**LAND USE**  
 RESIDENTIAL SINGLE-FAMILY, COMMERCIAL, RCL, OPEN SPACE, OFF-USE, PLS

**PROPOSED STRUCTURES**  
 NUMBER: 1000

**AVERAGE RESIDENTIAL LOT SQUARE FOOTAGE**  
 6,170 SQUARE FEET

**DISTANCE BETWEEN BUILDINGS/SETBACKS**

	FRONT YARD SETBACK	REAR YARD SETBACK	SIDE YARD SETBACK (TYP)
100' MINIMUM SETBACK (STRUCTURE TO LOT LINE)	10' (1)	10'	10' (1)
50' MINIMUM SETBACK (STRUCTURE TO LOT LINE)	10' (1)	10'	10'

**NOTES:**  
 1. RESIDENTIAL SETBACKS SHALL BE 10 FEET FROM BACK OF SIDEWALK FROM LOT LINE.  
 2. REAR YARD SETBACKS SHALL BE 10 FEET FROM BACK OF SIDEWALK.  
 3. SIDE YARD SETBACKS SHALL BE 10 FEET FROM BACK OF SIDEWALK.  
 4. CORNER LOTS SHALL BE 10 FEET FROM BACK OF SIDEWALK.

**PARKING**

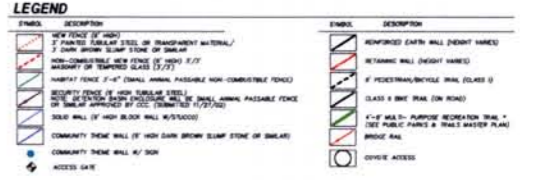
	MINIMUM	MAXIMUM
TYPE OF SPACE	NO. OF SPACES	MINIMUM SQUARE FEET
OFF-STREET	100	2,871.0
ON-STREET	100	1,125.0
TOTAL	200	3,996.0

**LAND USE**

LAND USE	ACRES	%
RESIDENTIAL	16.70	100.00
COMMERCIAL	0.00	0.00
OPEN SPACE	0.00	0.00
TOTAL	16.70	100.00

**DENSITY ANALYSIS**

NO. OF DWELLING UNITS	1000
DENSITY PER ACRE	60.00
NET DENSITY	60.00
NET DENSITY	60.00



**SUBMITTAL DATE:**  
 MARCH 2, 2004

OWNER/DEVELOPER: MARBLEHEAD COASTAL, INC. A California Limited Liability Company 10000 Harbor Avenue Marblehead, California 92656 (714) 971-4000	PLANNER / DESIGNER / ENGINEER: RBF CONSULTING 10000 Harbor Avenue Marblehead, California 92656 (714) 971-4000	SHEET 1 OF 1
---	---	--------------------