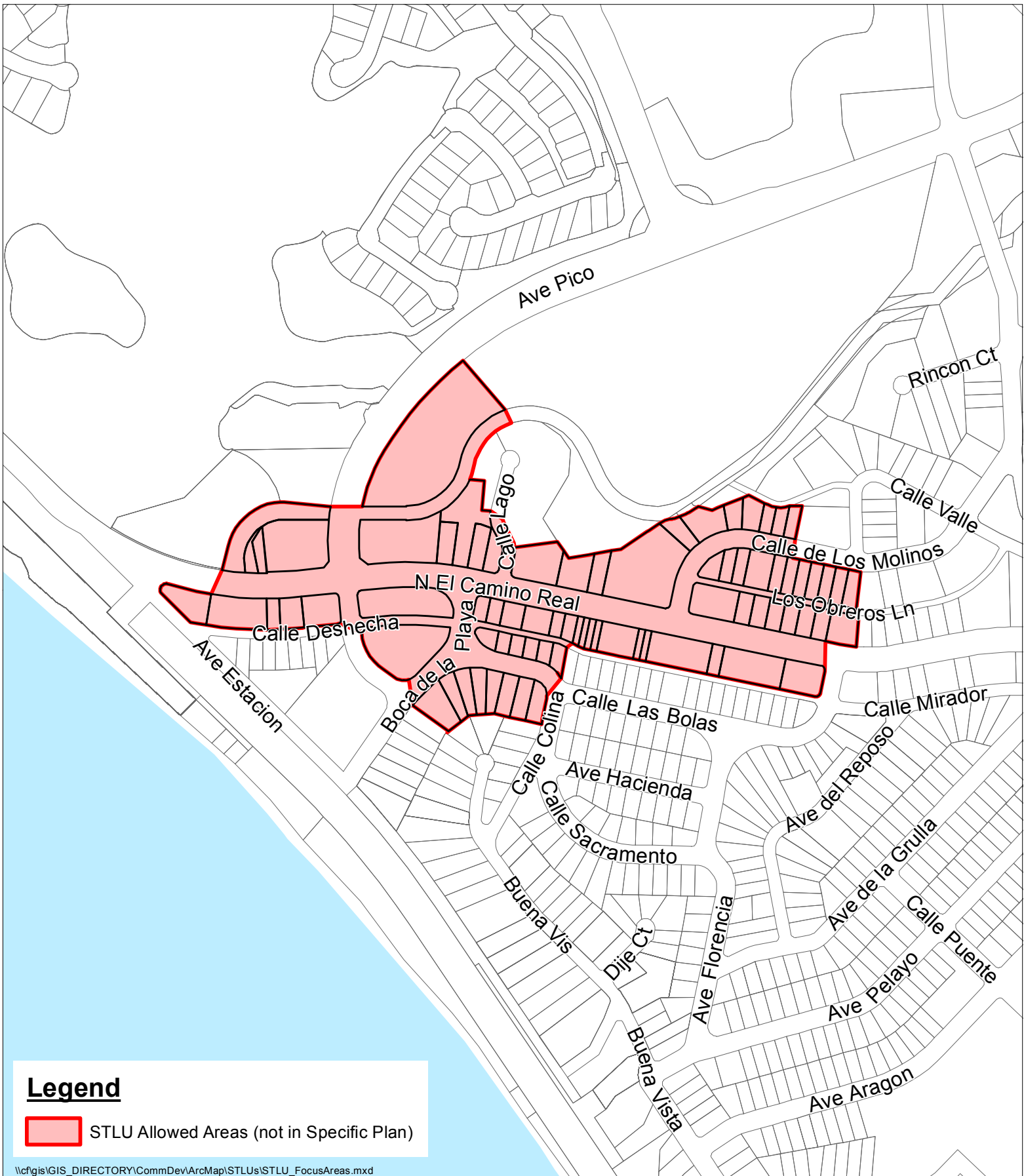


Sheet 1 - Short-Term Lodging Units (STLU) Allowed Areas - Vicinity Map

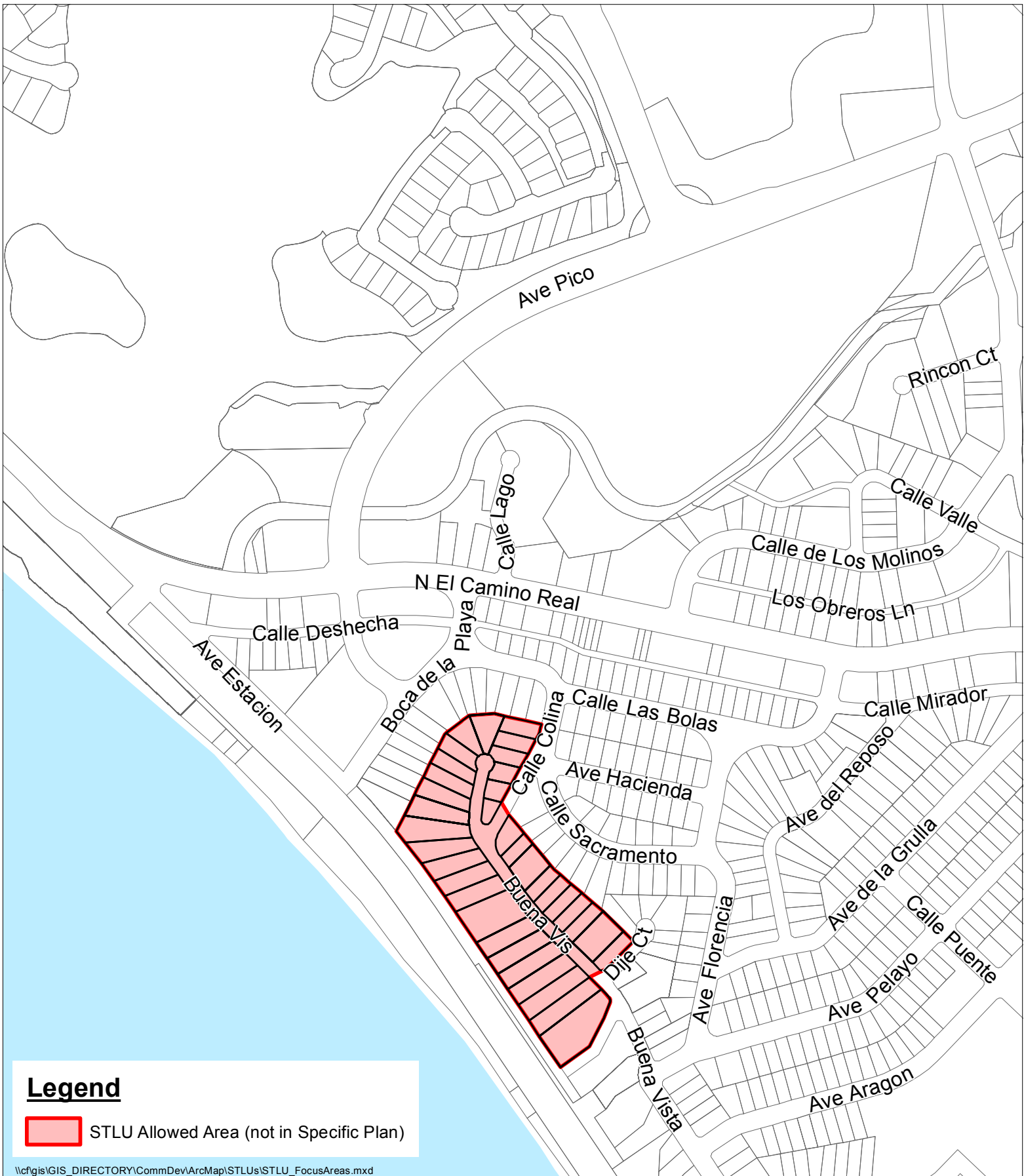




Sheet 2 - Short-Term Lodging Units (STLU) Allowed Areas - North Beach



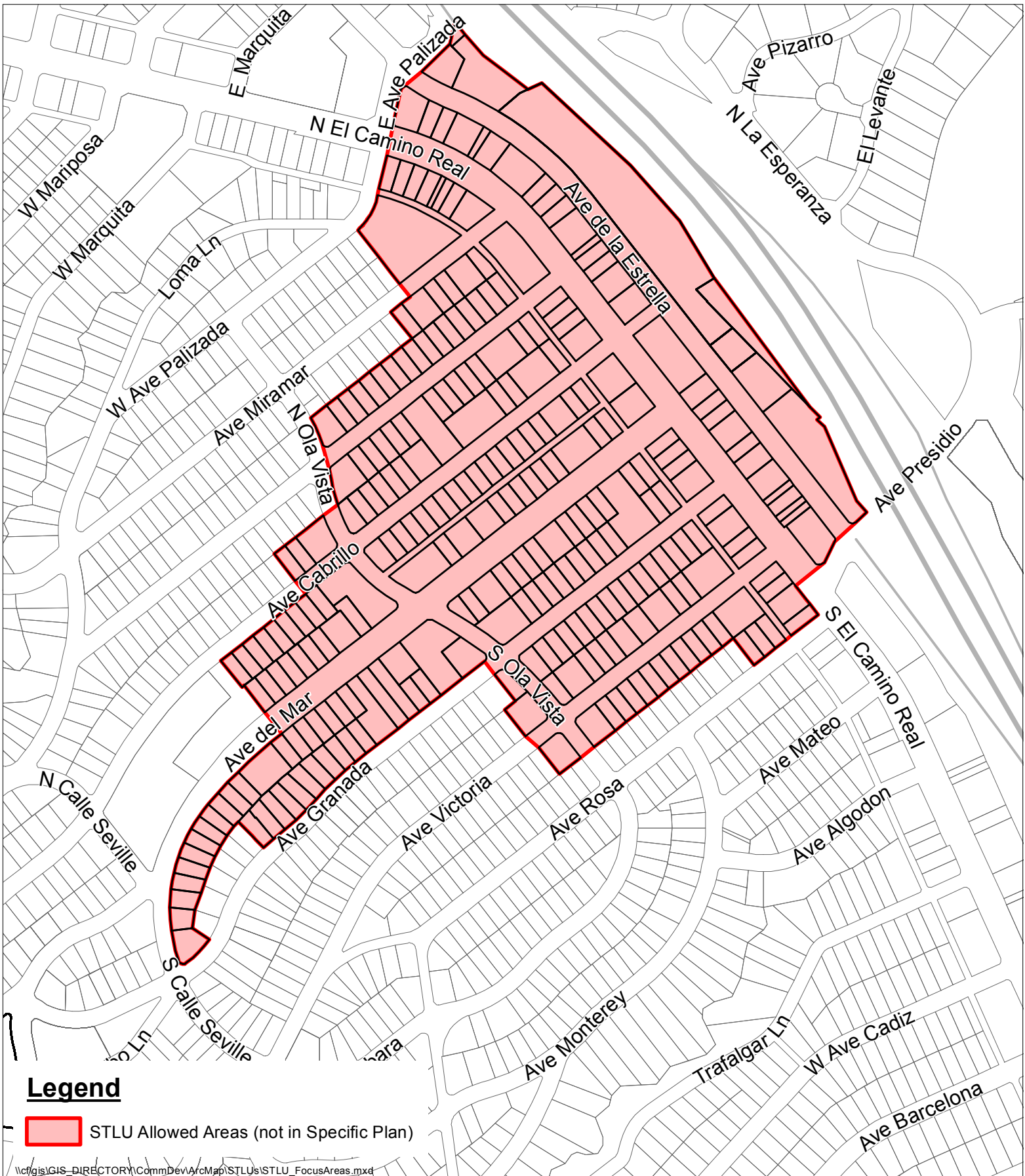
0 140 280 560 Feet




Sheet 3 - Short-Term Lodging Units (STLU) Allowed Areas - Buena Vista

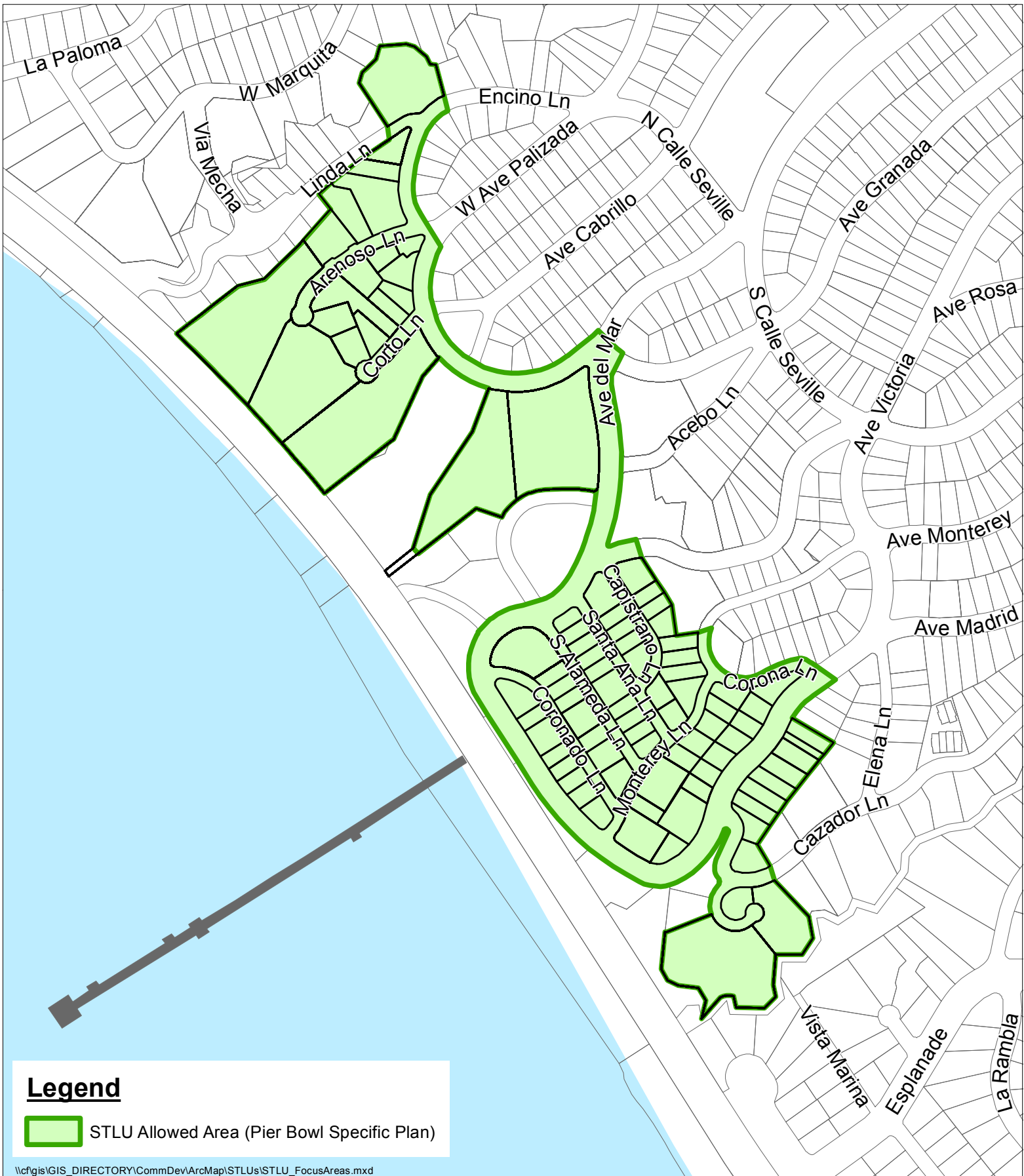


0 140 280 560 Feet




Sheet 4 - Short-Term Lodging Units (STLU) Allowed Areas - Downtown





Legend

 STLU Allowed Area (Pier Bowl Specific Plan)

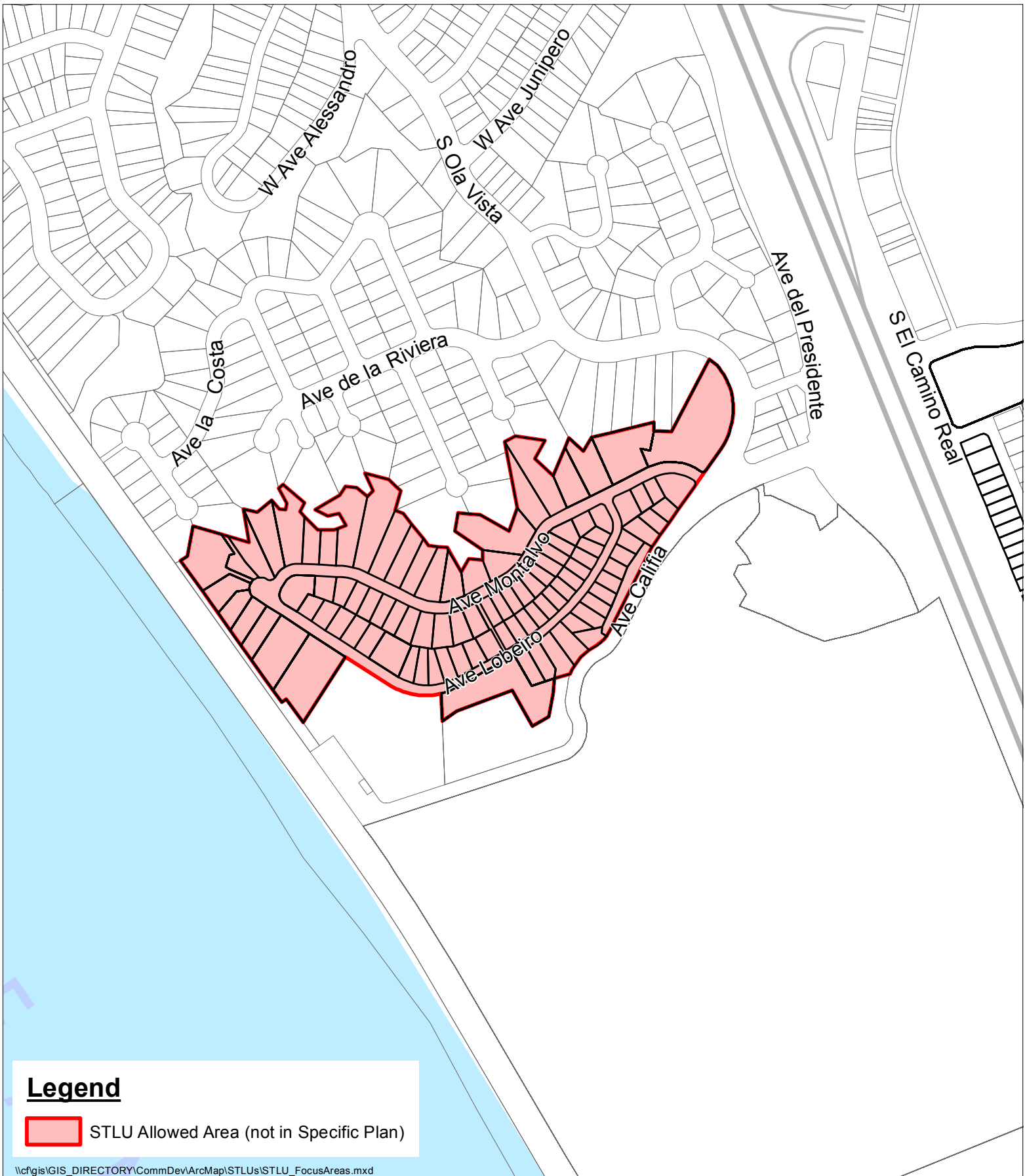
\\cfigis\GIS_DIRECTORY\CommDev\ArcMap\STLUs\STLU_FocusAreas.mxd




Sheet 5 - Short-Term Lodging Units (STLU)
Allowed Areas - Pier Bowl

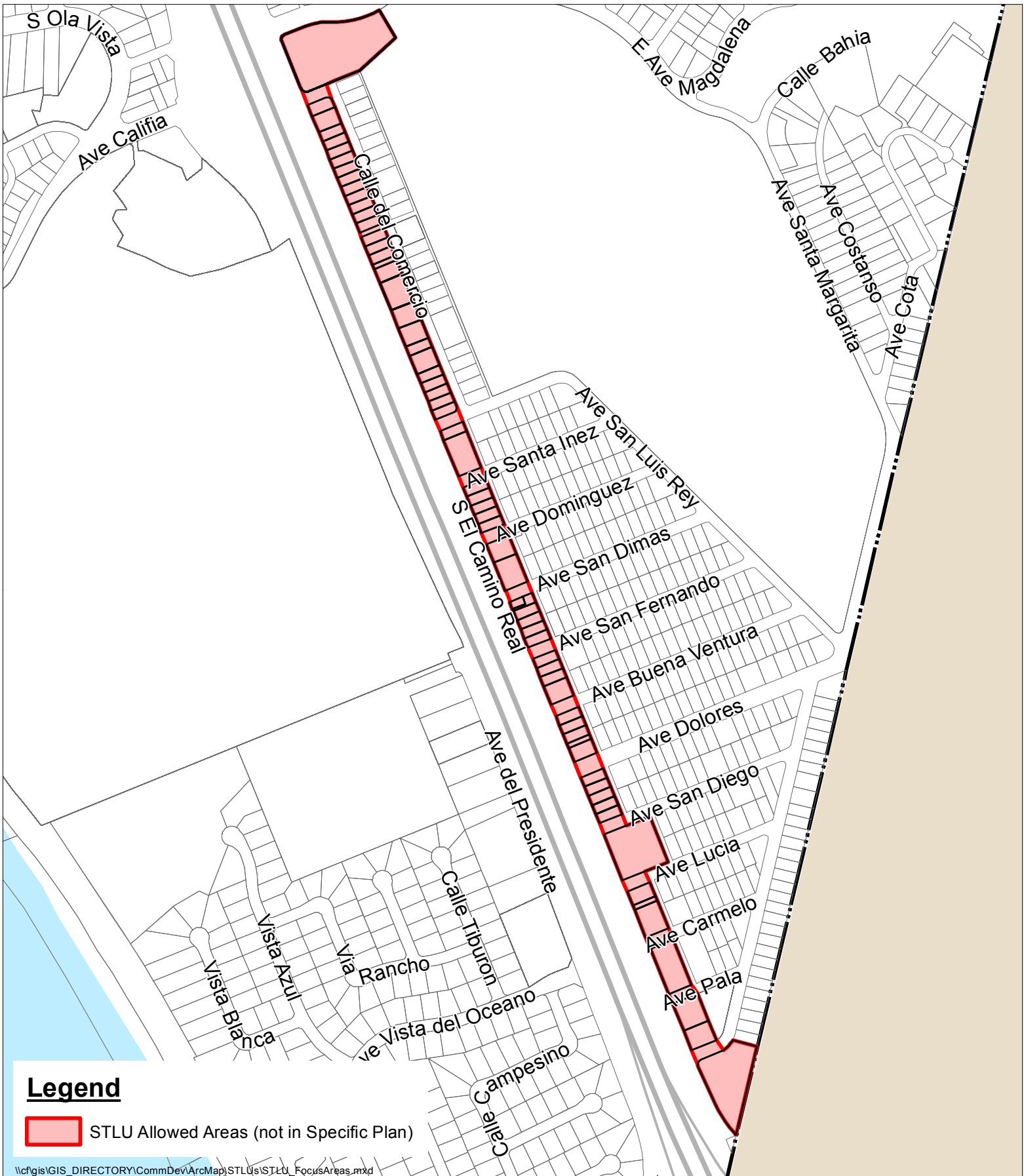
0 115 230 460 Feet





Sheet 6 - Short-Term Lodging Units (STLU) Allowed Areas - Montalvo/Lobeiro





Legend

 STLU Allowed Areas (not in Specific Plan)

\\cfigis\GIS_DIRECTORY\CommDev\ArcMap\STLUs\STLU_FocusAreas.mxd



Sheet 7 - Short-Term Lodging Units (STLU)
Allowed Areas - S. ECR



0 175 350 700
Feet